

PLANS FOR THE CONSTRUCTION OF 14TH STREET SAFETY PROJECT & PEDESTRIAN CROSSING IMPROVEMENTS & CORRIDOR SAFETY ENHANCEMENTS


FUNDED BY
HIGHWAY SAFETY IMPROVEMENT PROGRAM (HSIP) CYCLE 10 & CAPITAL IMPROVEMENT PROGRAM

FUNDED BY
CITY PROJECT #: 1006187
STATE PROJECT #: HSIPL-5012(165)



Know what's below.
Call before you dig.

THE CONTRACTOR SHALL NOTIFY UNDERGROUND SERVICE ALERT, THE CITY PUBLIC WORKS AGENCY, AND CALTRANS ELECTRICAL AT (510)622-5741 AT LEAST 48 HOURS (2 WORKING DAYS) PRIOR TO BEGINNING ANY EXCAVATION IN THE VICINITY OF UNDERGROUND FACILITIES.



CITY OF OAKLAND
DEPARTMENT OF TRANSPORTATION
250 FRANK H. OGAWA PLAZA
SUITE 4314
OAKLAND, CA 94612
(510) 238-3437

GREAT STREETS (DOT)

A. Salwan
A. Salwan

PRINCIPAL CIVIL ENGINEER

SAFE STREETS (DOT)

J. Wang
J. Wang

DIVISION MANAGER



SUPERVISING CIVIL ENGINEER

CONSTRUCTION MANAGEMENT (OPW)

P. Tran
P. Tran

DIVISION MANAGER

ADA PROGRAMS (CAO)

A. Nguyen
A. Nguyen

DIVISION MANAGER

BUREAU OF INFRASTRUCTURE & OPERATIONS

R. Battersby
R. Battersby

ASSISTANT DIRECTOR

BUREAU OF FACILITIES & ENVIRONMENT (OPW)

K. Hathaway
K. Hathaway

ASSISTANT DIRECTOR

CHECKED BY AO/BB

DESIGNED BY JB

DRAWN BY JB/KCB

| No. | BY | DATE | REFERENCE |
|-----|----|------|-----------|
| | | | |
| | | | |
| | | | |
| | | | |

PROJECT NO.

1006187

SCALE: NTS

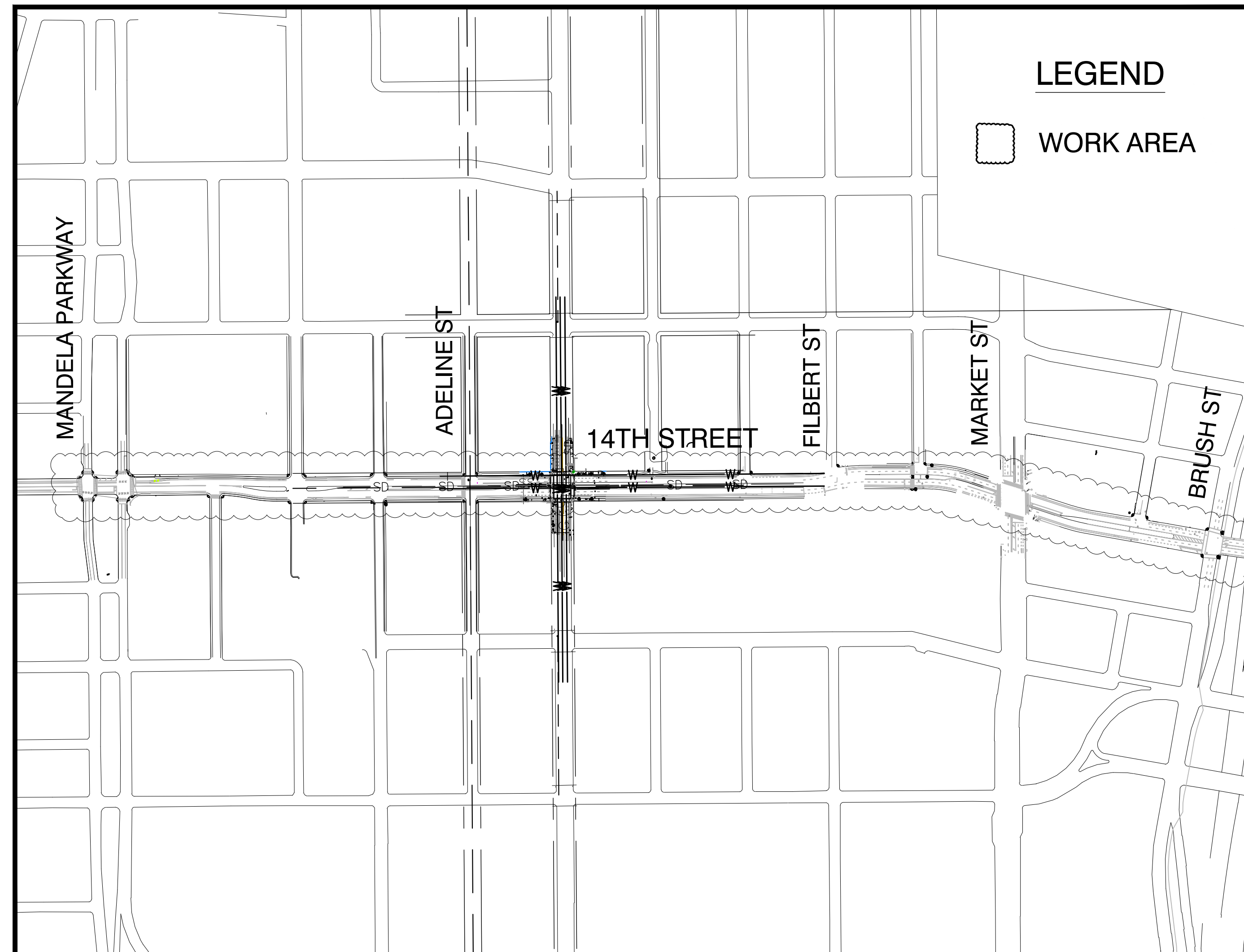
SHEET NO. T-1

DATE: May 12, 2025

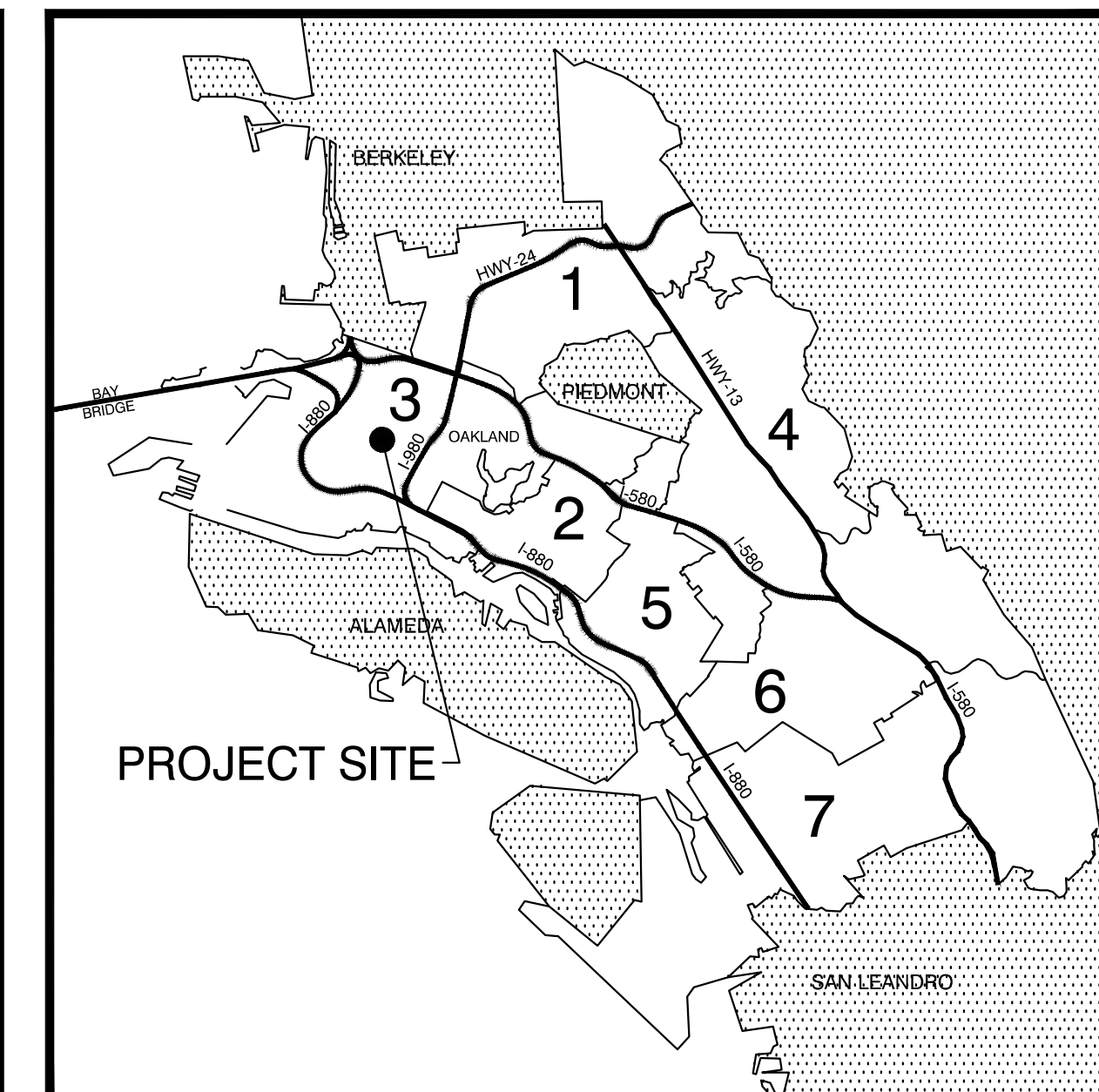
1 OF 39

| QTY | SHEET NO. | SHEET TITLE |
|--|-----------|----------------------------------|
| 1 | T-1 | TITLE |
| 2 | N-01 | NOTES, LEGENDS, & ABBREVIATIONS |
| 3 | N-02 | POLLUTION PREVENTION |
| CONSTRUCTION DETAILS | | |
| 4 | CD-1 | CONSTRUCTION DETAILS |
| 5 | CD-2 | CONSTRUCTION DETAILS |
| 6 | CD-3 | CONSTRUCTION DETAILS |
| 7 | CD-4 | CONSTRUCTION DETAILS |
| 8 | CD-5 | CONSTRUCTION DETAILS |
| 9 | CD-6 | CONSTRUCTION DETAILS |
| 10 | CD-7 | CONSTRUCTION DETAILS |
| 11 | CD-8 | CONSTRUCTION DETAILS |
| 12 | CD-9 | CONSTRUCTION DETAILS |
| 13 | CD-10 | CONSTRUCTION DETAILS |
| 14 | CD-11 | CONSTRUCTION DETAILS |
| SURVEY | | |
| 15 | S-1 | ADELINE ST/14TH ST |
| DEMOLITION PLAN | | |
| 16 | D-1 | MANDELA PKWY/14TH ST |
| 17 | D-2 | POPULAR ST/14TH ST |
| 18 | D-3 | MAGNOLIA ST/14TH ST |
| 19 | D-4 | ADELINE ST/14TH ST |
| 20 | D-5 | LINDEN ST/14TH ST |
| 21 | D-6 | FILBERT ST/14TH ST |
| 22 | D-7 | MARKET ST/14TH ST |
| 23 | D-8 | BRUSH ST/14TH ST |
| STREET ELEMENTS PLAN | | |
| 24 | SE-1 | MANDELA PKWY/14TH ST |
| 25 | SE-2 | POPULAR ST/14TH ST |
| 26 | SE-3 | MAGNOLIA ST/14TH ST |
| 27 | SE-4 | ADELINE ST/14TH ST |
| 28 | SE-5 | LINDEN ST/14TH ST |
| 29 | SE-6 | FILBERT ST/14TH ST |
| 30 | SE-7 | MARKET ST/14TH ST |
| 31 | SE-8 | BRUSH ST/14TH ST |
| GRADING PLANS | | |
| 32 | G-1A | ADELINE ST/14TH ST (NW) |
| 33 | G-1B | ADELINE ST/14TH ST (NE) |
| 34 | G-1C | ADELINE ST/14TH ST (SW) |
| 35 | G-1D | ADELINE ST/14TH ST (SE) |
| TRAFFIC SIGNAL & EQUIPMENT SCHEDULE PLANS | | |
| 36 | TS-1A | MANDELA PKWY/14TH ST - PLAN |
| 37 | TS-1B | MANDELA PKWY/14TH ST - EQUIPMENT |
| 38 | TS-2A | ADELINE ST/14TH ST - PLAN |
| 39 | TS-2B | ADELINE ST/14TH ST - EQUIPMENT |

LOCATION MAPS NOT TO SCALE



CITY OF OAKLAND COUNCIL DISTRICT MAP



Megan Wier
Megan Wier

M. Wier

ASSISTANT DIRECTOR
DEPARTMENT OF TRANSPORTATION

Final Design Plans