

0311.18 Full: 18

**CITY OF OAKLAND AND
REDEVELOPMENT AGENCY OF OAKLAND
JOINT AGENDA REPORT**

TO: Office of the City Manager / Agency Administrator
ATTN: Deborah Edgerly
FROM: Community and Economic Development Agency
DATE: November 18, 2003

RE: AN AGENCY RESOLUTION RESCINDING RESOLUTION NUMBER 2003-70, ADOPTED ON SEPTEMBER 30, 2003, AND ADOPTING A MITIGATED NEGATIVE DECLARATION AND AUTHORIZING THE SALE OF APPROXIMATELY 4.35 ACRES OF REAL PROPERTY LOCATED ON OAKPORT STREET NEAR HASSLER WAY FOR \$3,318,047 TO, AND AUTHORIZING THE NEGOTIATION AND EXECUTION OF, A DISPOSITION AND DEVELOPMENT AGREEMENT WITH, HENDRICK AUTOMOTIVE GROUP FOR THE DEVELOPMENT OF AN INFINITI AUTOMOBILE DEALERSHIP

SUMMARY

At its September 30, 2003 meeting, the council approved the sale of property from the Agency to Hendrick Automotive Group ("HAG") for development of a new Infiniti dealership along Oakport Street near Hassler Way.


The project report and resolution are being revised to reflect the decrease in the dealership building from about 37,000 square feet to about 24,000 square feet. Hendrick Automotive Group recently decided to scale back the building to one-story due to cost considerations. Nonetheless, Hendrick Automotive Group is building an Infiniti of Oakland dealership which will be comparable to the neighboring Coliseum Lexus. The value to the City and Agency will remain unchanged because the value of the project, as decreased in size, will not impact the expected employment, property tax or sales tax projections.

Under the proposal, Hendrick Automotive Group ("HAG") would continue to purchase 4.35 acres of Agency and City land for \$3,318,047 under the terms of a Disposition and Development Agreement. The land sale provides substantial public benefits including: 1) creation of about 47 new jobs marketed to Oakland residents; 2) increased general fund revenues through increased property, sales and business license taxes; and 3) employment of an underused property.

RECOMMENDATION AND ACTION REQUESTED OF THE CITY COUNCIL

Staff recommends that the Agency approve the revised resolution authorizing the sale of the **4.35** acre parcel to the Hendrick Automotive Group for construction of a new Infiniti Dealership.

Respectfully Submitted,



Daniel Vanderpriem
Director of Housing, Economic Development
And Redevelopment

Jay Musante, UEA III
CEDA Redevelopment Division

APPROVED FOR FORWARDING TO THE REDEVELOPMENT
AGENCY OF THE CITY OF OAKLAND



OFFICE OF THE CITY MANAGER/AGENCY ADMINISTRATOR

Item: 18

Redevelopment Agency Agenda
November 18, 2003

H. Miller

03NOV-05 PM 4:18

REDEVELOPMENT AGENCY
OF THE CITY OF OAKLAND

RESOLUTION No. _____ C.M.S.

AN AGENCY RESOLUTION RESCINDING RESOLUTION NUMBER 2003-70, ADOPTED ON SEPTEMBER 30, 2003, AND ADOPTING A MITIGATED NEGATIVE DECLARATION AND AUTHORIZING THE SALE OF APPROXIMATELY 4.35 ACRES OF REAL PROPERTY LOCATED ON OAKPORT STREET NEAR HASSLER WAY FOR \$3,318,047 TO, AND AUTHORIZING THE NEGOTIATION AND EXECUTION OF, A DISPOSITION AND DEVELOPMENT AGREEMENT WITH, HENDRICK AUTOMOTIVE GROUP FOR THE DEVELOPMENT OF AN INFINITI AUTOMOBILE DEALERSHIP

WHEREAS, the Redevelopment Agency of the City of Oakland ("Agency") owns approximately 3.42 acres of unimproved and vacant real property located along Oakport Street near Hassler Way, which property is more particularly described in Exhibit "A" attached hereto and made a part hereof ("Agency Parcel"); and

WHEREAS, the City of Oakland ("City") owns approximately .93 acres of vacant real property ("City Parcel") adjacent to the Agency Parcel which property is more particularly described in Exhibit " B attached hereto and made a part hereof; and

WHEREAS, concurrently with adoption of this resolution, the City has made certain findings and has agreed to sell the City Parcel to the Agency for redevelopment; and

WHEREAS, the Agency Parcel and the City Parcel collectively shall be referred to as the "Property;" and

WHEREAS, the Property is located in the Coliseum Redevelopment Project Area; and

WHEREAS, pursuant to Resolution No. 96-53 C.M.S., the Agency purchased the Agency Parcel from the City using non-tax increment funds, and executed a promissory note to the City for the \$8.5 million purchase price; and

WHEREAS, Health and Safety Code Section 33430 authorizes a redevelopment agency within a survey (project) area or for purposes of redevelopment to sell real property, Section 33432 requires that any sale of real property by a redevelopment agency in a project area must be conditioned on redevelopment and use of the property in conformity with the redevelopment plan, and Section 33439 provides that a redevelopment agency must retain controls and establish restrictions or covenants running with the land for property sold for private use as provided in the redevelopment plan; and

18
ORA/COUNCIL
NOV 18 2003

WHEREAS, the Agency has entered into negotiations with Hendrick Automotive Group, a New York general partnership (“Buyer”) to purchase the Property for development of an approximately 24,000 square-foot, one-story building, and related parking spaces for a new Infiniti automobile dealership and service facility (the “Project”); and

WHEREAS, the Agency has held a public hearing on this sale, notice of which was given by publication at least once a week for two weeks in a newspaper of general circulation; and

WHEREAS, the City is the Lead Agency for this Project for purposes of environmental review under the California Environmental Quality Act of 1970 (CEQA); and

WHEREAS, an Environmental Initial Study/Mitigated Negative Declaration (“IS/MND”) was prepared under the California Environmental Quality Act of 1970 (“CEQA”) for the Infiniti (Oakland) automobile dealership and service facility and for the proposed general advertising sign; and

WHEREAS, the IS/MND concluded that the Project, as mitigated, will not have any significant adverse impacts on the environment and, therefore, a Mitigated Negative Declaration was prepared and circulated for public comment; and

WHEREAS, the requirements of CEQA, the CEQA Guidelines as prescribed by the Secretary for Resources, and the provisions of the Environmental Review Regulations of the City of Oakland have been satisfied; and

WHEREAS, the Project conforms to the Redevelopment Plan for the Coliseum Area Redevelopment Project adopted on July 25, 1995, and subsequently amended on July 29, 1997, as well as the Five Year Implementation Plan for the Coliseum Area (the “Coliseum Redevelopment Plan”);

WHEREAS, on September 30, 2003, by Resolution Number 2003-70, the Agency adopted the MND and approved the Buyer’s development as it was described therein as a two story, approximately 37,000 sq. ft project; and

WHEREAS, due to economic considerations, the Buyer has changed the design of the Project to a one story, approximately 24,000 sq. ft. building, now, therefore, be it

RESOLVED: That the Agency hereby rescinds Resolution Number 2003-70; and be it further

RESOLVED: That the Agency hereby finds and determines that the sale of the Property by the Agency to Buyer or a legal entity controlled by Buyer furthers the purposes of the California Community Redevelopment Law, contributes to the elimination of blight in the Coliseum Redevelopment Project Area, conforms to the Coliseum Redevelopment Plan, and furthers the goals and objectives of said Plan in that the Project will: redevelop a vacant and underutilized site; stimulate industrial, R&D, and commercial development; provide long-term job training and

employment opportunities for Project Area residents; improve transportation, public facilities and infrastructure in the Project Area; enhance neighboring property values; assist neighborhood commercial revitalization; and attract new and retain existing businesses in the Project Area; and be it further

RESOLVED: That the Agency finds and determines that (i) it was presented the IS/MND and has reviewed and considered the information in the IS/MND prior to taking action on the Project; (ii) the IS/MND is legally adequate and was completed in compliance with CEQA; (iii) there is no substantial evidence that the project will have a significant effect on the environment; and (iv) the IS/MND identifies all potential significant impacts and feasible mitigation measures that would reduce these impacts to less than significant levels and such mitigation measures have been incorporated into the project, by the City of Oakland, through conditions of approval and adoption of a mitigation monitoring program; and be it further

RESOLVED: That the Agency adopts the Mitigation Monitoring Program for the proposed project; and be it further

RESOLVED: That the Agency hereby authorizes the Agency Administrator or her designee to sell the Property to Buyer for the fair market value cash price of \$3,318,047 with \$3,277,454 paid to the Agency and \$40,593 paid to the city for the Fair Market Value of the City Parcel; and be it further

RESOLVED: That the Property shall be transferred to Buyer pursuant to terms of a Disposition and Development Agreement (“DDA”) to be negotiated and executed by Agency and Buyer; and be it further

RESOLVED: That the transaction shall include the following terms and conditions:

- The price of \$3,318,047 to be payable in cash at the close of escrow;
- The Agency to have the option to repurchase all or portions of the Property if Buyer does not commence construction of the Project within the time frames specified in the DDA;
- Buyer to comply with provisions of the Coliseum Area Redevelopment Plan and nondiscrimination provisions of redevelopment law;
- The Buyer to write automobile leases from an Oakland address to assure that related sales tax accrues to the City of Oakland; and
- Any other appropriate terms and conditions as the Agency Administrator or her designee may establish in his or her discretion or as the California Community Redevelopment Law or Redevelopment Plan may require;

and be it further

RESOLVED: That the Agency finds that the above transaction represents a fair market value sale of the Property at the Property’s highest and best use; and be it further

RESOLVED: That the Agency Administrator is authorized to negotiate and execute an amendment to the promissory note to the City; and be it further

RESOLVED: That all documents shall be reviewed and approved by Agency Counsel prior to execution, and copies will be placed on file with the Agency Secretary; and be it further

RESOLVED: That the Agency hereby appoints the Agency Administrator or her designee as agent of the Redevelopment Agency to conduct negotiations, execute documents with respect to the sale of the Property, including any grant deeds or other documentation as necessary to effectuate the transaction, exercise any of the repurchase options, pay the purchase price, and accept property under those options, and take any other action with respect to the Property and the Project consistent with this Resolution and its basic purpose; and be it further

RESOLVED: That the Agency Administrator or her designee is hereby authorized to file a notice of determination on this action with the Office of the Alameda County Recorder, and the Agency Secretary is hereby authorized and directed to retain a copy of the IS/MND in the record of proceedings for this Project, which shall be maintained by the Agency Secretary; and be it further

RESOLVED: That the custodians and locations of the documents or other materials which constitute the record of proceedings upon which the Agency's decision is based are respectively: (a) the Community & Economic Development Agency, Projects Division, 250 Frank H. Ogawa Plaza, 5th floor, Oakland CA; (b) the Community & Economic Development Agency, Planning Division, 250 Frank H. Ogawa Plaza, 3rd floor, Oakland CA; and (c) the Office of the City Clerk, 1 Frank H. Ogawa Plaza, 1st floor, Oakland, CA.

IN AGENCY, OAKLAND, CALIFORNIA, _____, 2003

PASSED BY THE FOLLOWING VOTE:

AYES- BROOKS, BRUNNER, CHANG, NADEL, QUAN, REID, WAN, AND CHAIRPERSON DE LA FUENTE,

NOES-

ABSENT-

ABSTENTION-

ATTEST: _____

CEDA FLOYD
Secretary of the Redevelopment Agency
of the City of Oakland

18
ORA/COUNCIL
NOV 18 2003

EXHIBIT A

PROPERTY DESCRIPTION

LEGAL DESCRIPTION
PARCEL 2

Real property located in the City of Oakland, County of Alameda, State of California, also being a portion of Lot 1 as shown on the Parcel Map Waiver and Certificate of Compliance recorded October 7, 1999 as series 99382176, more particularly described as follows:

Beginning at the most northerly corner of said Lot 1 as shown on said Parcel Map Waiver and Certificate of Compliance; thence, along the northeasterly line of said Lot 1, South 33°50'12" East, 289.43 feet; thence, leaving said northeasterly line of Lot 1, South 56°09'36" West, 514.71 feet to a point on the southwesterly line of Lot 10 as shown on said Parcel Map Waiver and Certificate of Compliance; thence, along the southwesterly line of said Lot 10, North 33°50'24" West, 289.42 feet to the intersection with the northwesterly line of Lot 1 extended southwesterly; thence, along said extension and said northwesterly line of Lot 1, North 56°09'36" East, 514.72 feet to the Point of Beginning.

Containing 3.42 acres, more or less, measured in ground distances.


END OF DESCRIPTION


Bearings and distances described herein are based upon the California Coordinate System of 1983, Zone III, 1986 adjustment. All distances described herein are grid distances. To obtain ground distances, multiply grid distances by 1.0000708.

Surveyor's Statement

This description was prepared pursuant to section 8726 of the Business and Professions Code of the State of California by or under the supervision of:

12/18/01
Date


Forrest A. Reed, L.S. 6207
License expires 3/31/02



OAKPORT

STREET

(Undedicated)

LOT 12
PM 6003
BK 205 PG 94-98

S33°50'12"E 289.43'

P.O.B.

Billboard

GRAPHIC SCALE



IN FEET
1 INCH = 100 FT.


New Zhone Technologies
Development Currently
Under Construction

N55°09'36"E 514.72'

PARCEL 2
AREA = 3.42 ACRES

S56°09'36"W 514.71'

PARCEL 1
AREA = 4.00 ACRES



Parcel Map Waiver/
Certificate of Compliance
99382176

LOT 2

LOT 1

LEGEND

- FOUND MONUMENT PER PM 6003
- FOUND IRON PIPE PER PM 6003

LOT 10, PM 6003 BK 205 PG 94-98
N33°50'24"W 289.43'

HASSLER WAY

GRAND DEVELOPMENT
RE: 5722 IM: 155

PORT OF OAKLAND

LAND SURVEYS AND MAPPING



530 Water Street
Oakland, California



Parcel 2

Oakport Street and Hassler Way
Plat to Accompany Legal Description

DRAWN BY: ead	Field bk:
CHECKED BY: far	Wrk. Jrd: 20068
SCALE: 1" = 100'	Data file:
DATE: 4/16/01	Revision: 1
SHEET 1 OF 1	Rev. date: 12/18/01
ATTACHMENTS:	
FILE LOC.: > pmwaiver_641301.dwg	


RECORDING REQUESTED BY:

City of Oakland, a Municipal Corporation

WHEN RECORDED MAIL TO:

Frank Fanelli, **ASA**
Manager, Real Estate Division
City of Oakland
Community & Economic Development Agency
250 Frank H. Ogawa Plaza
4th floor
Oakland, CA 94612

2002005766 01/04/2002 03:57 PM
OFFICIAL RECORDS OF RECORDING FEE: 0.00
ALAMEDA COUNTY
FRTRICK O'CONNELL



PGS

TAX ROLL PARCEL NUMBER
(ASSESSOR'S REFERENCE NUMBER)
041-3902-013-00
.MAP BLOCK PARCEL SUE

ix
7/1

(Space above for Recorder's use only)

CORRECTION DOCUMENT
To Correct and Amend

The
Certificate of Compliance

Recorded an **April 27, 2001** by the City of **Oakland**, as Document Number 2001 141354,
Alameda County Records.

This Correction Document **is** being **recorded** for the following reason:

There **is** an **error** in the distance label on the northwesterly line of ~~the parcel~~. **The distance was** labeled **414.72 feet**, but should have read **514.72 feet**. The revised description and plat are attached.

Owner: Redevelopment Agency of the City of Oakland

Frank Fanelli

Date: 1/4/02

APPROVED:

Gary Patton

Date: 1-4-02

Gary Patton
Zoning Administrator
Local Agency Official

EXHIBIT B

PROPERTY DESCRIPTION

LEGAL DESCRIPTION

Real property located in the City of Oakland, County of Alameda, State of California, being a portion of Lot 10, as shown on Parcel Map 6003, recorded in Book 205 of Parcel Maps at pages 94-98, Alameda County Records, more particularly described as follows: Beginning at the most westerly corner of Parcel 2 as shown on Certificate of Compliance, recorded April 27, 2001 as series number 2001 141354, Alameda County Records; thence, along the westerly line of said Lot 10, North 33°50'24" West 1282.76 feet to a point on a curve concave to the southwest having a radius of 372.21 feet; thence northwesterly 26.45 feet along said curve through a central angle of 4°04'16"; thence North 56°09'36" East 20.05 feet to a point on a non-tangent curve concave to the southwest having a radius of 392.21 feet to which point a radial line bears North 52°17'51" East, said point also being on the easterly line of said Lot 10; thence southeasterly 26.44 feet along said curve through a central angle of 03°51'45"; thence continuing along said easterly line of Lot 10 the following 3 courses:

1. South 33°50'24" East 253.55 feet;
2. North 56°09'36" East, 14.00 feet;
3. South 33°50'24" East 1029.21 feet to a point on the northwesterly line of said Parcel 2;

Thence along said northwesterly line South 56°09'36" West 34.00 feet to the Point of Beginning.

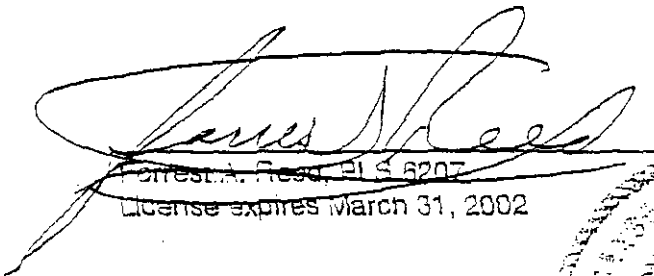
Containing 40,593 square feet, more or less, measured in grid distances.


END OF DESCRIPTION

This description is based upon the North American Datum of 1983, (1986 Adjustment) as shown upon Record of Survey 990, filed for record in Book 18 of Record of Surveys, Pages 50-60, in the Office of the Recorder of Alameda County. All distances called for by this description are grid distances. To obtain ground distances, multiply distances called for herein by 1.0000708.

Surveyor's Statement

I hereby state that this description and its accompanying plat were prepared by me or under my direction in December 2001.


Forrest A. Reed, PLS 5207
License expires March 31, 2002



12/14/01
Date

OAKPORT

STREET

(Undedicated)

DAMON CHANNEL

N56°09'36"E (R)

LOT 3
Certificate of Compliance
Series #99382176

LOT 2
Certificate of Compliance
Series #99382176

LOT 1 2
PM 6003
BK 205 PG 94-98

PARCEL 2
AREA=3.42 AC.
Certificate of
Series #20-

PARCEL 1
AREA=4.00
Certificate of
11141354

Lot
Series #99382176

R=392.21'
L=26.44'
Δ=03°51'45"

New Parcel
Area = 40,593 Sq. Ft.

253.55'
S33°50'24"E
N56°09'36"E
14.00'

S33°50'24"E 1029.21'

S56°09'36"W
34.00'

Δ=4°04'16"
L=26.45'
R=372.21

N33°50'24"W 1282.76'

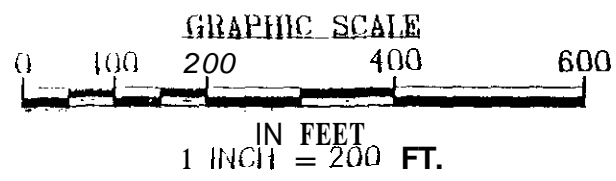
LOT 10
PM 6003

P.O.B.

N56°09'36"E
20.05'

LOT 11
PM 6003

GRAND DEVELOPMENT
RE: 5722 IM: 157
RE: 5722 IM: 155



BASIS OF BEARINGS

PORT OF OAKLAND
LAND SURVEYS AND MAPPING



530 Water Street
Oakland, California




PLAT
To Accompany
Legal Description

DRAWN BY: sad	Field Bk:
CHECKED BY: cm	Wk. Ord: 2006
SCALE: 1" = 200'	Data File:
DATE: 12/12/01	Revision:
SHEET-1 OF 1	Rev. date:
ATTACHMENTS:	
FILE LOC.>	

RECORDING REQUESTED BY

City of Oakland, a Municipal Corporation

2002005767 01/04/2002 03:57 PM
OFFICIAL RECORDS OF RECORDING FEE: 0.00
ALAMEDA COUNTY
PRTRICK O'CONNELL



PGS

WHEN RECORDED MAIL TO:

Frank Fanelli, ASA
Manager, Real Estate Division
City of Oakland
Community & Economic Development Agency
250 Frank H. Ogawa Plaza
4th floor
Oakland, CA 94612

TAX ROLL PARCEL NUMBER
(ASSESSOR'S REFERENCE NUMBER)

041-3902-013-00

MAP BLOCK PARCEL SUB

4
207

(Space above for Recorder's use only)

CERTIFICATE OF COMPLIANCE

For the subdivision of the remainder of Lot 10 resulting from the recording of the Certificate of Compliance filed April 27, 2001 as Series No. 2001141354, Alameda County Records, and which property is shown in its entirety on Parcel Map 6003 filed June 2, 1993 in Book 205 of Parcel Maps at pages 94-98, Alameda County Records.

Pursuant to sections 33166.20 1/2 and 66499.35 of the Government Code of the State of California and City of Oakland Municipal Code section 16.24.020, the City of Oakland, a municipal corporation, hereby records this Certificate of Compliance for the parcels of land described in the attached Legal Descriptions and accompanying plats, after finding that the parcels described are in compliance with section 66428 by virtue of a Parcel Map Waiver attached and hereby made a part of this Certificate of Compliance.

Owner: Redevelopment Agency of the City of Oakland,

Frank Fanelli

Date: 1/4/02

APPROVED:

Gary Patton

Date: 1-4-02

Gary Patton
Zoning Administrator
Local Agency Official

parcel

D. H. H. H.

OFFICE OF THE CITY CLERK
OAKLAND

2003 SEP 11 PM 2:07

REDEVELOPMENT AGENCY
OF THE CITY OF OAKLAND

RESOLUTION N 003-70 - C.M.S.

**AN AGENCY RESOLUTION ADOPTING A MITIGATED NEGATIVE
DECLARATION AND AUTHORIZING THE SALE OF
APPROXIMATELY 4.35 ACRES OF REAL PROPERTY LOCATED
ON OAKPORT STREET NEAR HASSLER WAY FOR \$3,318,047
TO, AND AUTHORIZING THE NEGOTIATION AND EXECUTION
OF, A DISPOSITION AND DEVELOPMENT AGREEMENT WITH,
HENDRICK AUTOMOTIVE GROUP FOR THE DEVELOPMENT OF
AN INFINITI AUTOMOBILE DEALERSHIP**

WHEREAS, the Redevelopment Agency of the City of Oakland ("Agency") owns approximately 3.42 acres of unimproved and vacant real property located along Oakport Street near Hassler Way, which property is more particularly described in Exhibit "A" attached hereto and made a part hereof ("Agency Parcel"); and

WHEREAS, the City of Oakland ("City") owns approximately .93 acres of vacant real property ("City Parcel") adjacent to the Agency Parcel which property is more particularly described in Exhibit "B" attached hereto and made a part hereof; and

WHEREAS, concurrently with adoption of this resolution, the City has made certain findings and has agreed to sell the City Parcel to the Agency for redevelopment; and

WHEREAS, the Agency Parcel and the City Parcel collectively shall be referred to as the "Property;" and

WHEREAS, the Property is located in the Coliseum Redevelopment Project Area; and

WHEREAS, pursuant to Resolution No. 96-53 C.M.S., the Agency purchased the Agency Parcel from the City using non-tax increment funds, and executed a promissory note to the City for the \$8.5 million purchase price; and

WHEREAS, Health and Safety Code Section 33430 authorizes a redevelopment agency within a survey (project) area or for purposes of redevelopment to sell real property, Section 33432 requires that any sale of real property by a redevelopment agency in a project area must be conditioned on redevelopment and use of the property in conformity with the redevelopment plan, and Section 33439 provides that a redevelopment agency must retain controls and establish restrictions or covenants running with the land for property sold for private use as provided in the redevelopment plan; and

18
ORA/COUNCIL
NOV 18 2003

WHEREAS, the Agency has entered into negotiations with Hendrick Automotive Group, a New York general partnership ("Buyer") to purchase the Property for development of an approximately 37,000 square-foot, two-story building, and related parking spaces for a new Infiniti automobile dealership and service facility (the "Project"); and

WHEREAS, the Agency has held a public hearing on this sale, notice of which was given by publication at least once a week for two weeks in a newspaper of general circulation; and

WHEREAS, the City is the Lead Agency for this Project for purposes of environmental review under the California Environmental Quality Act of 1970 (CEQA); and

WHEREAS, an Environmental Initial Study/Mitigated Negative Declaration ("IS/MND") was prepared under the California Environmental Quality Act of 1970 ("CEQA") for the Infiniti (Oakland) automobile dealership and service facility and for the proposed general advertising sign; and

WHEREAS, the IS/MND concluded that the Project, as mitigated, will not have any significant adverse impacts on the environment and, therefore, a Mitigated Negative Declaration was prepared and circulated for public comment; and

WHEREAS, the requirements of CEQA, the CEQA Guidelines as prescribed by the Secretary for Resources, and the provisions of the Environmental Review Regulations of the City of Oakland have been satisfied; and

WHEREAS, the Project conforms to the Redevelopment Plan for the Coliseum Area Redevelopment Project adopted on July 25, 1995, and subsequently amended on July 29, 1997, as well as the Five Year Implementation Plan for the Coliseum Area (the "Coliseum Redevelopment Plan"); now, therefore, be it

RESOLVED: That the Agency hereby finds and determines that the sale of the Property by the Agency to Buyer or a legal entity controlled by Buyer furthers the purposes of the California Community Redevelopment Law, contributes to the elimination of blight in the Coliseum Redevelopment Project Area, conforms to the Coliseum Redevelopment Plan, and furthers the goals and objectives of said Plan in that the Project will: redevelop a vacant and underutilized site; stimulate industrial, R&D, and commercial development; provide long-term job training and employment opportunities for Project Area residents; improve transportation, public facilities and infrastructure in the Project Area; enhance neighboring property values; assist neighborhood commercial revitalization; and attract new and retain existing businesses in the Project Area; and be it further

RESOLVED: That the Agency finds and determines that (i) it was presented the IS/MND and has reviewed and considered the information in the IS/MND prior to taking action on the Project; (ii) the IS/MND is legally adequate and was completed in compliance with CEQA; (iii) there is no substantial evidence that the project will have a significant effect on the environment; and (iv) the IS/MND identifies all potential significant impacts and feasible mitigation measures that would reduce these impacts to less than significant levels and such mitigation measures have been incorporated

into the project, by the City of Oakland, through conditions of approval and adoption of a mitigation monitoring program; and be it further

RESOLVED: That the Agency adopts the Mitigation Monitoring Program for the proposed project; and be it further

RESOLVED: That the Agency hereby authorizes the Agency Administrator or her designee to sell the Property to Buyer for the fair market value cash price of \$3,318,047 with \$3,277,454 paid to the Agency and \$40,593 paid to the city for the Fair Market Value of the City Parcel; and be it further

RESOLVED: That the Property shall be transferred to Buyer pursuant to terms of a Disposition and Development Agreement (“DDA”) to be negotiated and executed by Agency and Buyer; and be it further

RESOLVED: That the transaction shall include the following terms and conditions:

- The price of \$3,328,047 to be payable in cash at the close of escrow;
- The Agency to have the option to repurchase all or portions of the Property if Buyer does not commence construction of the Project within the time frames specified in the DDA;
- Buyer to comply with provisions of the Coliseum Area Redevelopment Plan and nondiscrimination provisions of redevelopment law;
- The Buyer to write automobile leases from an Oakland address to assure that related sales tax accrues to the City of Oakland; and
- Any other appropriate terms and conditions as the Agency Administrator or her designee may establish in his or her discretion or as the California Community Redevelopment Law or Redevelopment Plan may require;

and be it further

RESOLVED: That the Agency finds that the above transaction represents a fair market value sale of the Property at the Property’s highest and best use; and be it further

RESOLVED: That the Agency Administrator is authorized to negotiate and execute an amendment to the promissory note to the City; and be it further

RESOLVED: That all documents shall be reviewed and approved by Agency Counsel prior to execution, and copies will be placed on file with the Agency Secretary; and be it further

RESOLVED: That the Agency hereby appoints the Agency Administrator or her designee as agent of the Redevelopment Agency to conduct negotiations, execute documents with respect to the sale of the Property, including any grant deeds or other documentation as necessary to effectuate the transaction, exercise any of the repurchase options, pay the purchase

price, and accept property under those options, and take any other action with respect to the Property and the Project consistent with this Resolution and its basic purpose; and be it further

RESOLVED: That the Agency Administrator or her designee is hereby authorized to file a notice of determination on this action with the Office of the Alameda County Recorder, and the Agency Secretary is hereby authorized and directed to retain a copy of the IS/MND in the record of proceedings for this Project, which shall be maintained by the Agency Secretary; and be it further

RESOLVED: That the custodians and locations of the documents or other materials which constitute the record of proceedings upon which the Agency's decision is based are respectively: (a) the Community & Economic Development Agency, Projects Division, 250 Frank H. Ogawa Plaza, 5th floor, Oakland CA; (b) the Community & Economic Development Agency, Planning Division, 250 Frank H. Ogawa Plaza, 3rd floor, Oakland CA; and (c) the Office of the City Clerk, 1 Frank H. Ogawa Plaza, 1st floor, Oakland, CA.

IN AGENCY, OAKLAND, CALIFORNIA, SEP 30 2003, 2003

PASSED BY THE FOLLOWING VOTE

AYES- BROOKS, BRUNNER, CHANG, NADEL, QUAN, REID, WAN, AND CHAIRPERSON DE LA FUENTE,

NOES- 0

A B S E N T ~

ABSTENTION- 0


ATTEST 
FERNANDA FLOYD
Secretary of the Redevelopment Agency
of the City of Oakland

EXHIBIT A

PROPERTY DESCRIPTION

LEGAL DESCRIPTION
PARCEL 2

Real property located in the City of Oakland, County of Alameda, State of California, also being a portion of Lot 1 as shown on the Parcel Map Waiver and Certificate of Compliance recorded October 7, 1999 as series 99382176, more particularly described as follows:

Beginning at the most northerly corner of said Lot 1 as shown on said Parcel Map Waiver and Certificate of Compliance; **thence**, along the northeasterly line of said Lot 1, South $33^{\circ}50'12''$ East, 289.43 feet; **thence**, leaving said northeasterly line of Lot 1, South $56^{\circ}09'36''$ West, 514.71 feet to a point on the southwesterly line of Lot 10 as shown on said Parcel Map Waiver and certificate of Compliance; **thence**, along the southwesterly line of said Lot 10, North $33^{\circ}50'24''$ West, 289.43 feet to the intersection with the northwesterly line of Lot 1 extended southwesterly; **thence**, along said extension and said northwesterly line of Lot 1, North $56^{\circ}09'36''$ East, 514.72 feet to the **Point of Beginning**.

Containing 3.42 acres, more or less, measured in ground distances.


END OF DESCRIPTION

Bearings and distances described herein are based upon the California Coordinate System of 1983, Zone III, 1986 adjustment. All distances described herein are grid distances. To obtain ground distances, multiply grid distances by 1.0000708.

Surveyor's Statement

This description was prepared pursuant to section 8726 of the Business and Professions Code of the State of California by or under the supervision of:

12/18/01
Date


Forrest A. Reed, L.S. 6207
License expires 3/31/02



OAKPORT STREET (Undedicated)

LOT 12
PM 6003
BK 205 PG 94-13

New Zone Technologies
Development Currently
Under Construction

S33°50'12"E 289.43'

P.O.B.

PARCEL 2
AREA = 3.42 ACRES

N6°03'36"E 514.72'

S56°03'36"W 514.71'

Parcel Map Waiver/
Certificate of Compliance
99382176

LOT 2


LOT 1

Billboard



IN FEET
1 INCH = 100 FT.

PARCEL 1
AREA = 4.00 ACRES



LEGEND

- ⊙ FOUND MONUMENT PER PM 6003
- FOUND IRON PIPE PER PM 6003

LOT 10, PM 6003 BK 205 PG 94-8
N33°50'24"W 289.43'

HASSLER WAY

GRAND DEVELOPMENT
RE: 5722 IM: 155

PORT OF OAKLAND

LAND SURVEYS AND MAPPING



530 Water Street
Oakland California



Parcel 2
Oakport Street and Hassler Way
Plat to Accompany Legal Description

DRAW BY: sod	File	nk:
CHECKED BY: for	Wrk	rd: 20068
SCALE 1" = 100'	Dat	le:
DATE: 4/16/01	Rev	n: 1
SHEET 1 OF 1	Rev	ate: 12/18/01
ATTACHMENTS:		
FILE LOC: > pmwaiver_641301.dwa		

RECORDING REQUESTED BY:

City of Oakland, a Municipal Corporation



PGS

WHEN RECORDED MAIL TO:

Frank Fanelli, ASA
Manager, Real Estate Division
City of Oakland
Community & Economic Development Agency
250 Frank H. Ogawa Plaza
4th floor
Oakland, CA 94612

TAX ROLL PARCEL NUMBER
(ASSESSOR'S REFERENCE NUMBER)
041-3902-013-00
MAP BLOCK PARCEL SUB

*ok
P23*

(Space above for Recorder's use only)

~~CORRECTION~~ DOCUMENT
To Correct and Amend

The

Certificate of Compliance

Recorded on April 27, 2001 by the City of Oakland, as Document Number 2001141354, Alameda County Records.

This Correction Document is being recorded for the following reason:

There is an error in the distance label on the northwesterly line of Parcel 2. The distance was labeled 414.72 feet, but should have read 514.72 feet. The revised description and plat are attached.

Owner: Redevelopment Agency of the City of Oakland

Frank Fanelli

Date: 1/4/02

APPROVED:

Gary Patton

Date: 1-4-02

Gary Patton
Zoning Administrator
Local Agency Official

LEGAL DESCRIPTION

Real property located in the City of Oakland, County of Alameda, State of California, being a portion of Lot 10, as shown on Parcel Map 6003, recorded in Book 205 of Parcel Maps at pages 94-98, Alameda County Records, more particularly described as follows: Beginning at the most westerly corner of Parcel 2 as shown on Certificate of Compliance, recorded April 27, 2001 as series number 2001 141354, Alameda County Records; thence, along the westerly line of said Lot 10, North 33°04'16" West 1282.76 feet to a point on a curve concave to the southwest having a radius of 372.21 feet; thence northwesterly 26.45 feet along said curve through a central angle of 4°04'16"; thence North 56°09'36" East 20.05 feet to a point on a non-tangent curve concave to the southwest having a radius of 392.21 feet to which point a radial line bears North 52°17'51" East, said point also being on the easterly line of said Lot 10; thence southeasterly 26.44 feet along said curve through a central angle of 03°51'45"; thence continuing along said easterly line of Lot 10 the following 3 courses:

1. South 33°50'24" East 253.55 feet;
2. North 56°09'36" East, 14.00 feet;
3. South 33°50'24" East 102921 feet to a point on the northwesterly line of said Parcel 2;

Thence along said northwesterly line South 56°09'36" West 34.00 feet to the Point of Beginning.

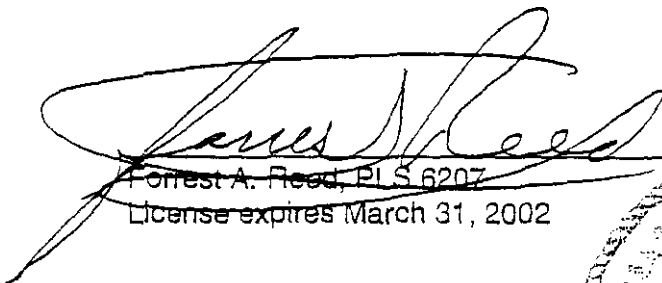
Containing 40,593 square feet, more or less, measured in grid distances.

END OF DESCRIPTION


This description is based upon the North American Datum of 1983, (1986 Adjustment) as shown upon Record of Survey 990, filed for record in Book 18 of Record of Surveys, Pages 50-60, in the Office of the Recorder of Alameda County. All distances called for by this description are grid distances. To obtain ground distances, multiply distances called for herein by 1.0000708.

Surveyor's Statement

I hereby state that this description and its accompanying plat were prepared by me or under my direction in December 2001.


Forrest A. Reed, PLS 6207
License expires March 31, 2002

12/14/01
Date



OAKPORT

STREET

(Undedicated)

DAMON CHANNEL

LOT 1 2

PM 6003

BK 205 PG 94-98

LOT 3
Certificate of Compliance


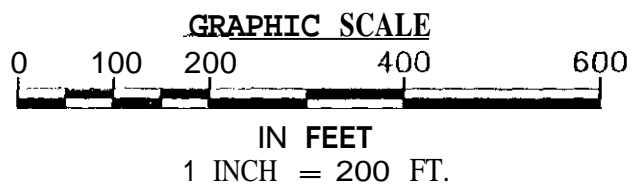
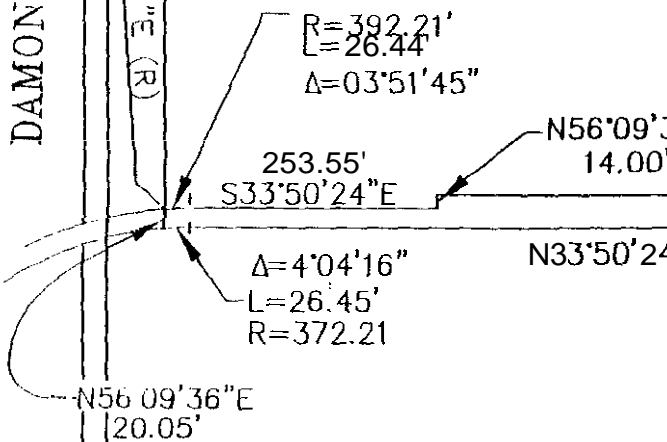
LOT 2
Certificate of Compliance
Series #99382176

PARCEL 2
AREA=3.42 AC.
Certificate of Compliance
Series #20-01141354

PARCEL 1
AREA=4.00 AC.
Certificate of Compliance
Series #99382176

New Parcel
Area = 40,593 Sq. Ft.

Lot 1
Series #99382176



BASIS OF BEARINGS

Refer to Parcel Map 6003, recorded in Book 205 Parcel Maps at pages 94-98. Alameda County Records. All distances shown hereon are grid distances. To convert to ground distances, multiply grid distances by 1.0000708.

EDGEWATER DRIVE

PORT OF OAKLAND

LAND SURVEYS AND MAPPING



530 Water Street
Oakland, California




PLAT
To Accompany
Legal Description

DRAWN BY: ead	Field Bk:
CHECKED BY: cm	Wrk. Dtd: 20068
SCALE 1"= 200'	Data File:
DATE: 12/12/01	Revision:
SHEET 1 OF 1	Rev. date:
ATTACHMENTS	
FILE LOC.>	

RECORDING REQUESTED BY:

City of Oakland, a Municipal Corporation

2002005767 01/04/2002 03:57 PM
OFFICIAL RECORDS OF RECORDING FEE 0 00
ALAMEDA COUNTY
PPTRICK O'CONNELL



WHEN RECORDED MAIL TO:

Frank Faneli, ASA
Manager, Real Estate Division
City of Oakland
Community & Economic Development Agency
250 Frank H. Ogawa Plaza
4th floor
Oakland, CA 94612

TAX ROLL PARCEL NUMBER
(ASSESSORS REFERENCE NUMBER)
041-3902-013-00
MAP BLOCK PARCEL SUB

4
123

(Space above for Recorder's use only)

CERTIFICATE OF COMPLIANCE

For the subdivision of the remainder of Lot 10 resulting from the recording of the Certificate of Compliance filed April 27, 2001 as Series No. 2001141354, Alameda County Records, and which property is shown in its entirety on Parcel Map 6003 filed June 2, 1993 in Book 205 of Parcel Maps at pages 94-98, Alameda County Records.

Pursuant to sections 33166.20 1/2 and 66499.35 of the Government Code of the State of California and City of Oakland Municipal Code section 16.24.020, the City of Oakland, a municipal corporation, hereby records this Certificate of Compliance for the parcels of land described in the attached Legal Descriptions and accompanying plats, after finding that the parcels described are in Compliance with section 66428 by virtue of a Parcel Map Waiver attached and hereby made a part of this Certificate of Compliance.

Owner: Redevelopment Agency of the City of Oakland,

Frank Faneli

Date: 1/4/02

APPROVED:

Gary Patton

Date: 1-4-02

Gary Patton
Zoning Administrator
Local Agency Official

18
ORA/COUNCIL

NOV 18 2003
R/R
PARCEL