





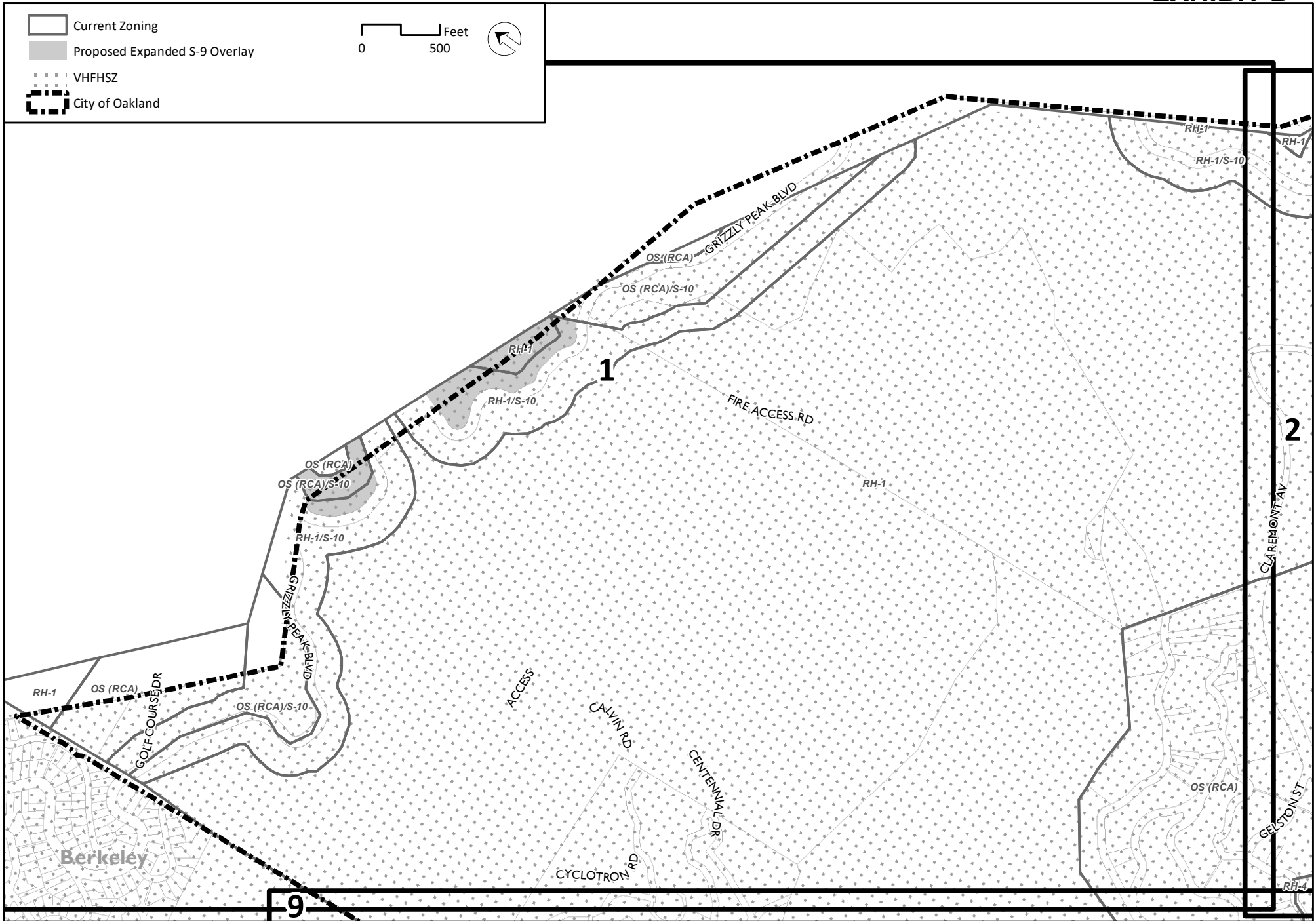
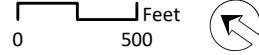
CITY OF OAKLAND

Planning & Building
Department
October 18, 2021

Proposed S-9 Fire Safety Protection Combining Zone Map Overlay Expansion to Streets < 26 Feet in Width and Dead-End Streets of 600 Feet or Longer Within or Adjacent to Cal Fire's Very High Fire Hazard Severity Zone (VHFHSZ *)





* CalFire VHFHSZ GIS layer dated 9/3/08 .

-  Current Zoning
-  Proposed Expanded S-9 Overlay
-  VHFHSZ
-  City of Oakland

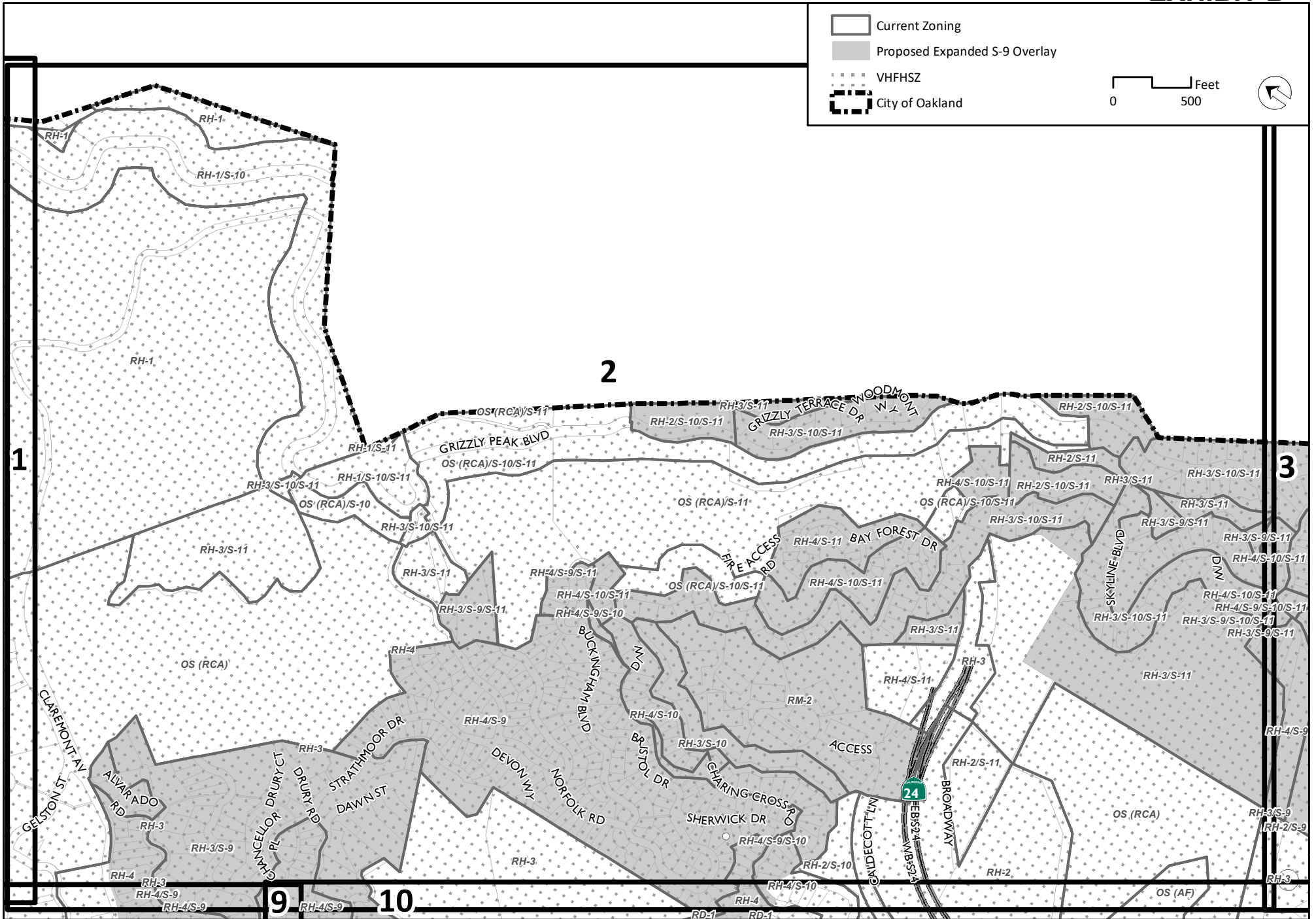


Proposed S-9 Fire Safety Protection Combining Zone Map Overlay Expansion to Streets < 26 Feet in Width and Dead-End Streets of 600 Feet or Longer Within or Adjacent to Cal Fire's Very High Fire Hazard Severity Zone (VHFHSZ)

Planning & Building Department
October 18, 2021

-  Current Zoning
-  Proposed Expanded S-9 Overlay
-  VHFHSZ
-  City of Oakland

0 500 Feet



Proposed S-9 Fire Safety Protection Combining Zone Map Overlay Expansion to Streets < 26 Feet in Width and Dead-End Streets of 600 Feet or Longer Within or Adjacent to Cal Fire's Very High Fire Hazard Severity Zone (VHFHSZ)

Planning & Building Department
October 18, 2021

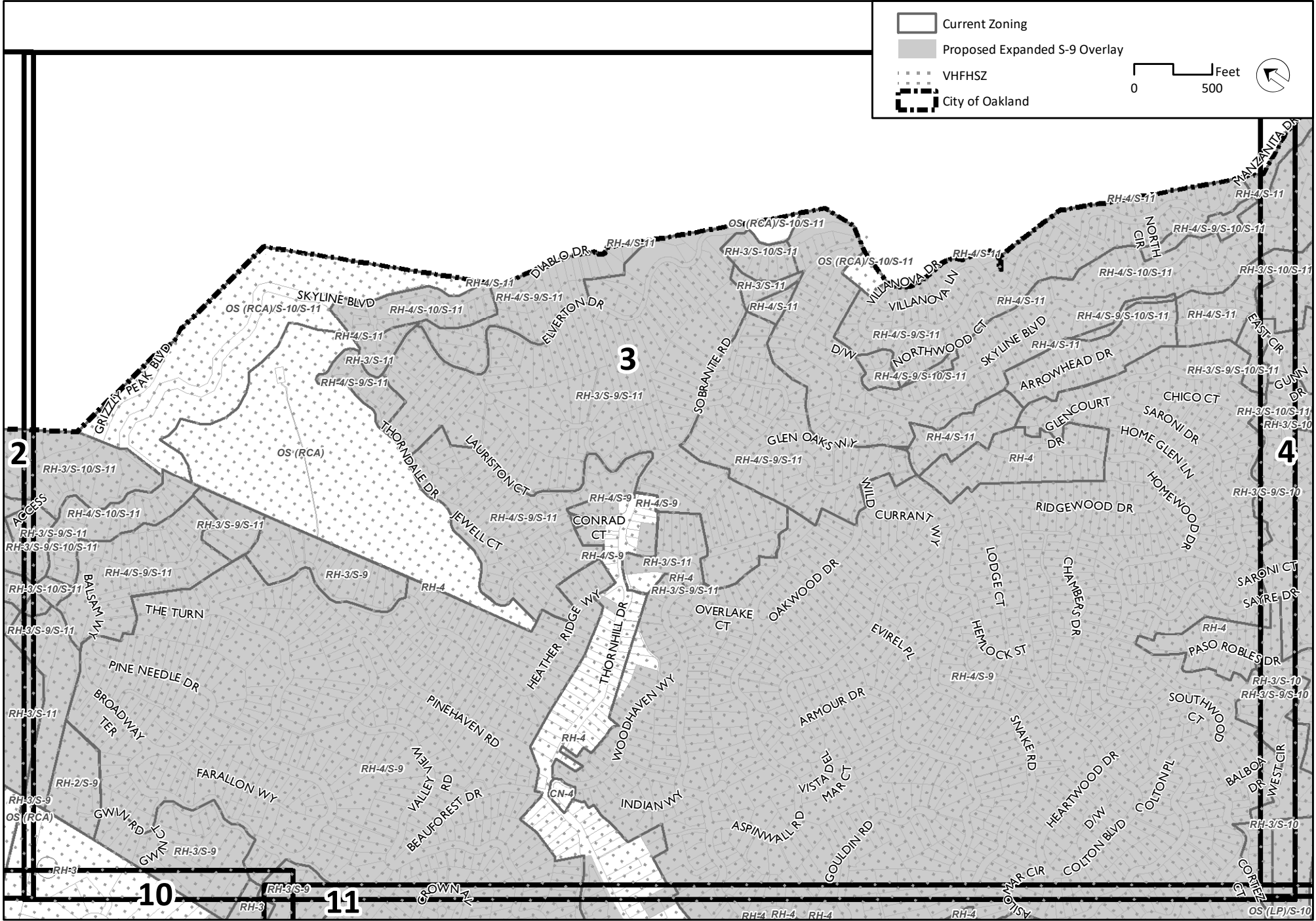
Current Zoning

Proposed Expanded S-9 Overlay

VHFHSZ





City of Oakland

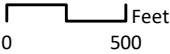

0 500 Feet

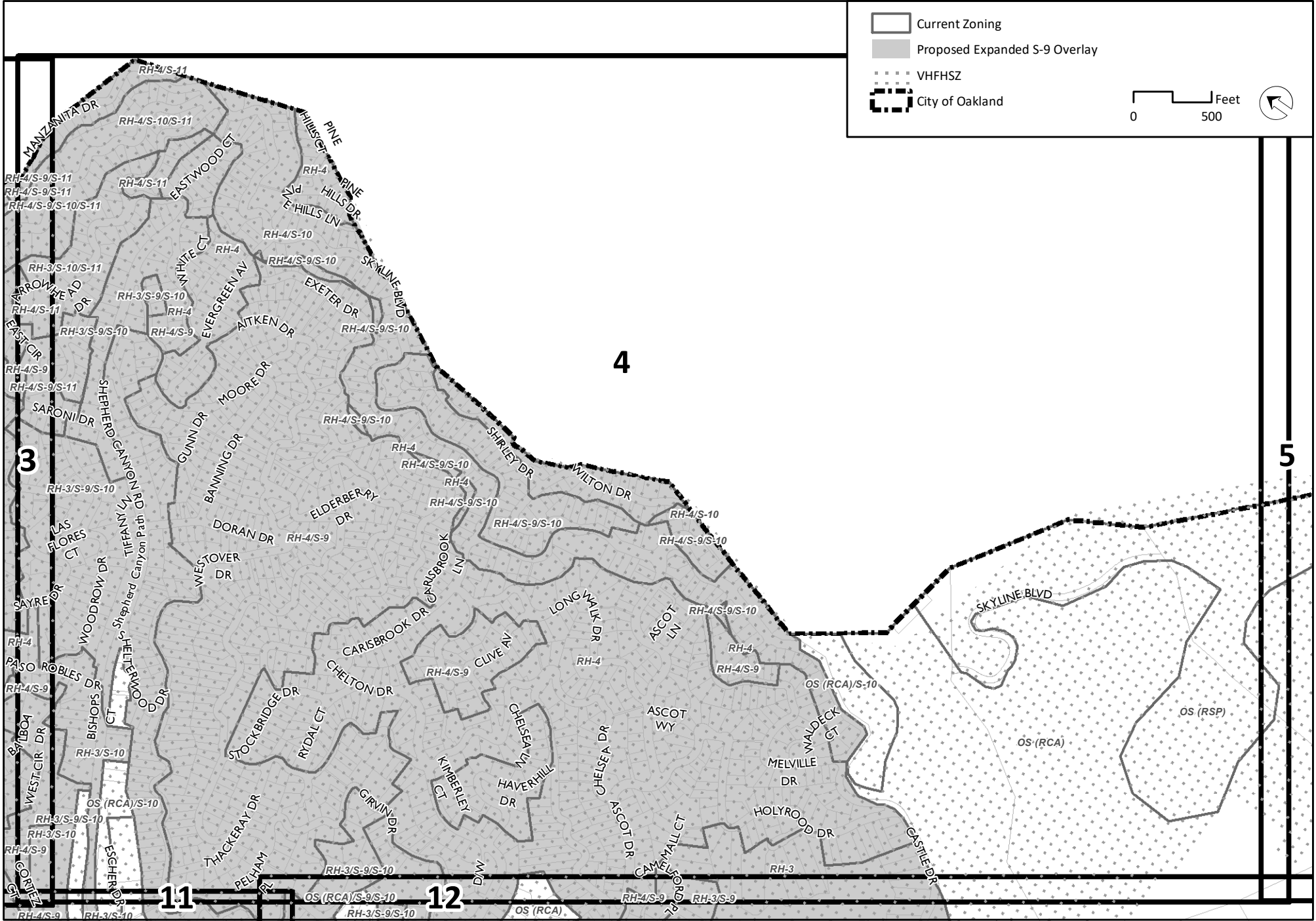


Proposed S-9 Fire Safety Protection Combining Zone Map Overlay Expansion to Streets < 26 Feet in Width and Dead-End Streets of 600 Feet or Longer Within or Adjacent to Cal Fire's Very High Fire Hazard Severity Zone (VHFHSZ)

Planning & Building Department
October 18, 2021

 Current Zoning
 Proposed Expanded S-9 Overlay
 VHFHSZ
 City of Oakland

 Feet
 0 500


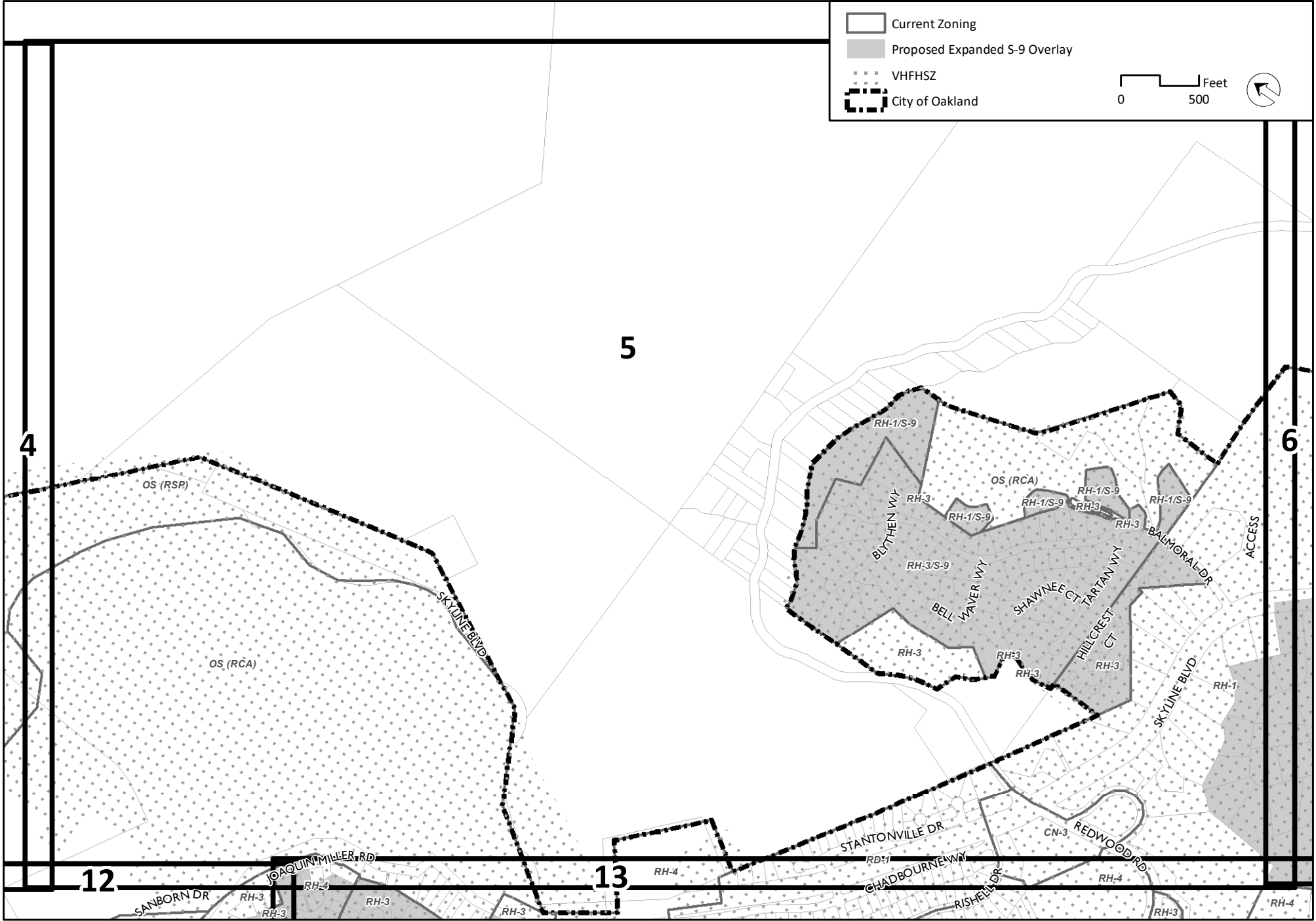


Proposed S-9 Fire Safety Protection Combining Zone Map Overlay Expansion to Streets < 26 Feet in Width and Dead-End Streets of 600 Feet or Longer Within or Adjacent to Cal Fire’s Very High Fire Hazard Severity Zone (VHFHSZ)

Planning & Building Department
October 18, 2021





Current Zoning
 Proposed Expanded S-9 Overlay
 VHFHSZ
 City of Oakland

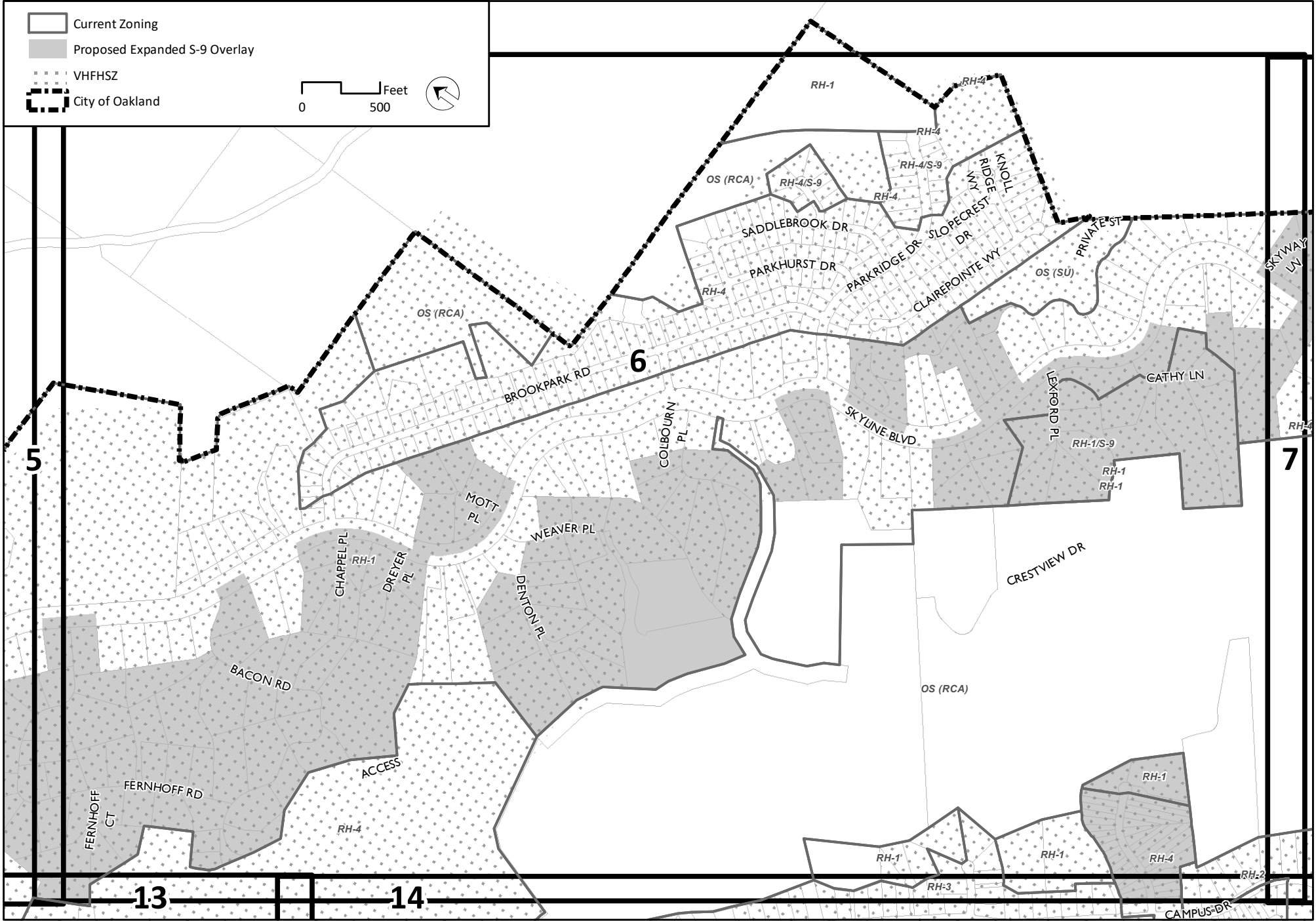
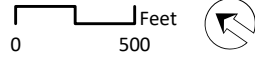
0 500 Feet ↻



Proposed S-9 Fire Safety Protection Combining Zone Map Overlay Expansion to Streets < 26 Feet in Width and Dead-End Streets of 600 Feet or Longer Within or Adjacent to Cal Fire's Very High Fire Hazard Severity Zone (VHFHSZ)





Planning & Building Department
October 18, 2021

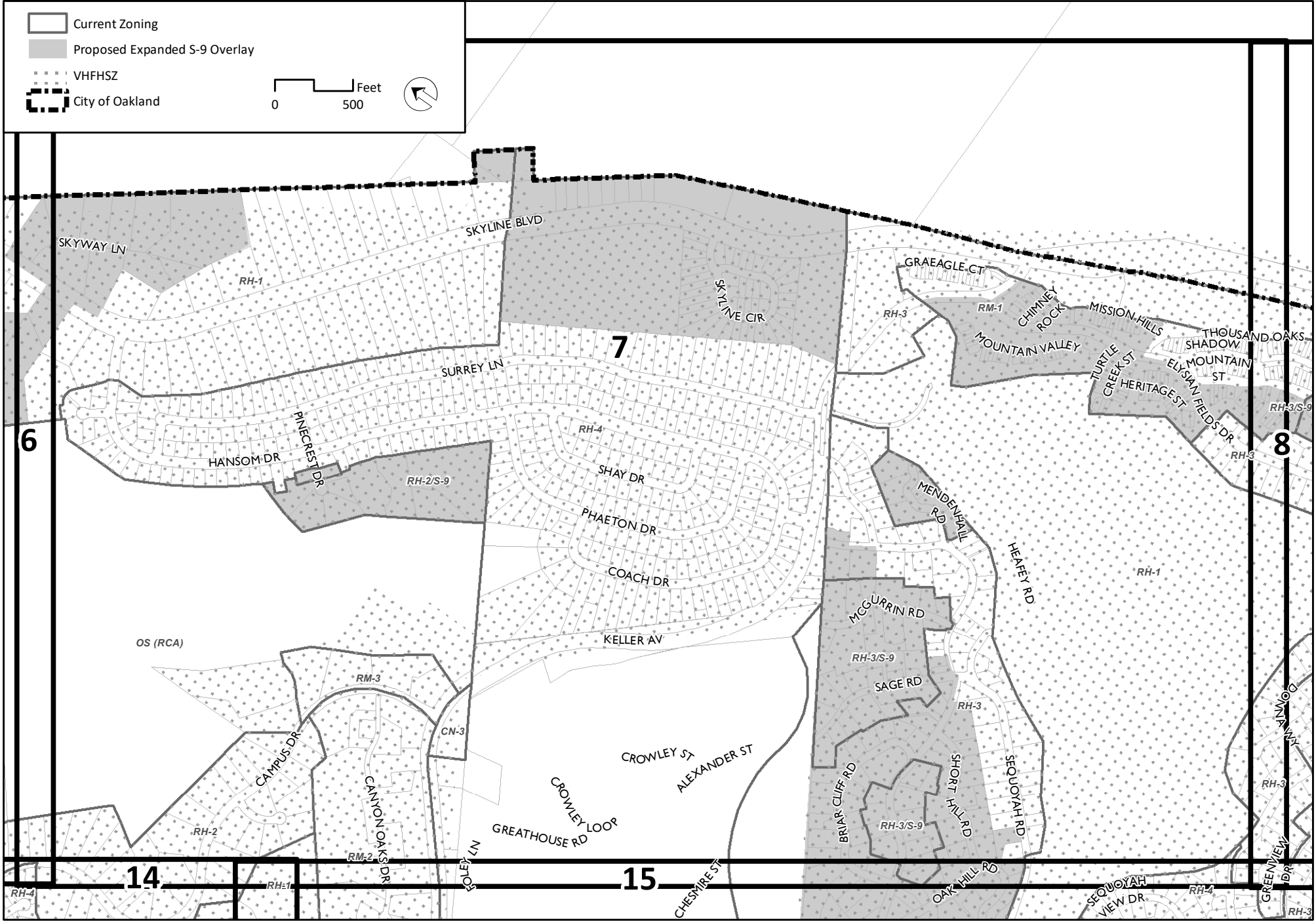
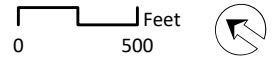
-  Current Zoning
-  Proposed Expanded S-9 Overlay
-  VHFHSZ
-  City of Oakland



Proposed S-9 Fire Safety Protection Combining Zone Map Overlay Expansion to Streets < 26 Feet in Width and Dead-End Streets of 600 Feet or Longer Within or Adjacent to Cal Fire’s Very High Fire Hazard Severity Zone (VHFHSZ)





Planning & Building Department
October 18, 2021

-  Current Zoning
-  Proposed Expanded S-9 Overlay
-  VHFHSZ
-  City of Oakland

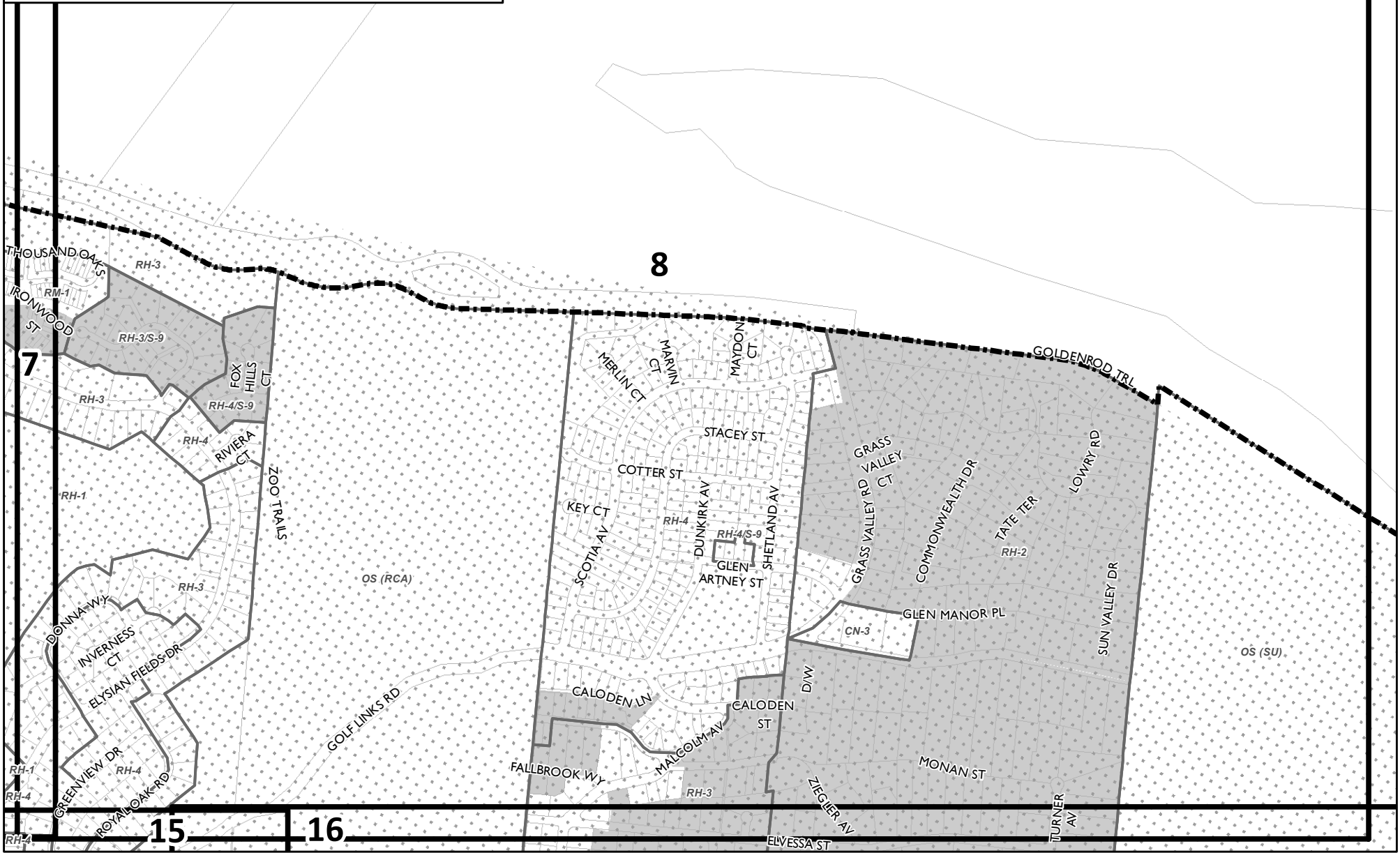


Proposed S-9 Fire Safety Protection Combining Zone Map Overlay Expansion to Streets < 26 Feet in Width and Dead-End Streets of 600 Feet or Longer Within or Adjacent to Cal Fire's Very High Fire Hazard Severity Zone (VHFHSZ)

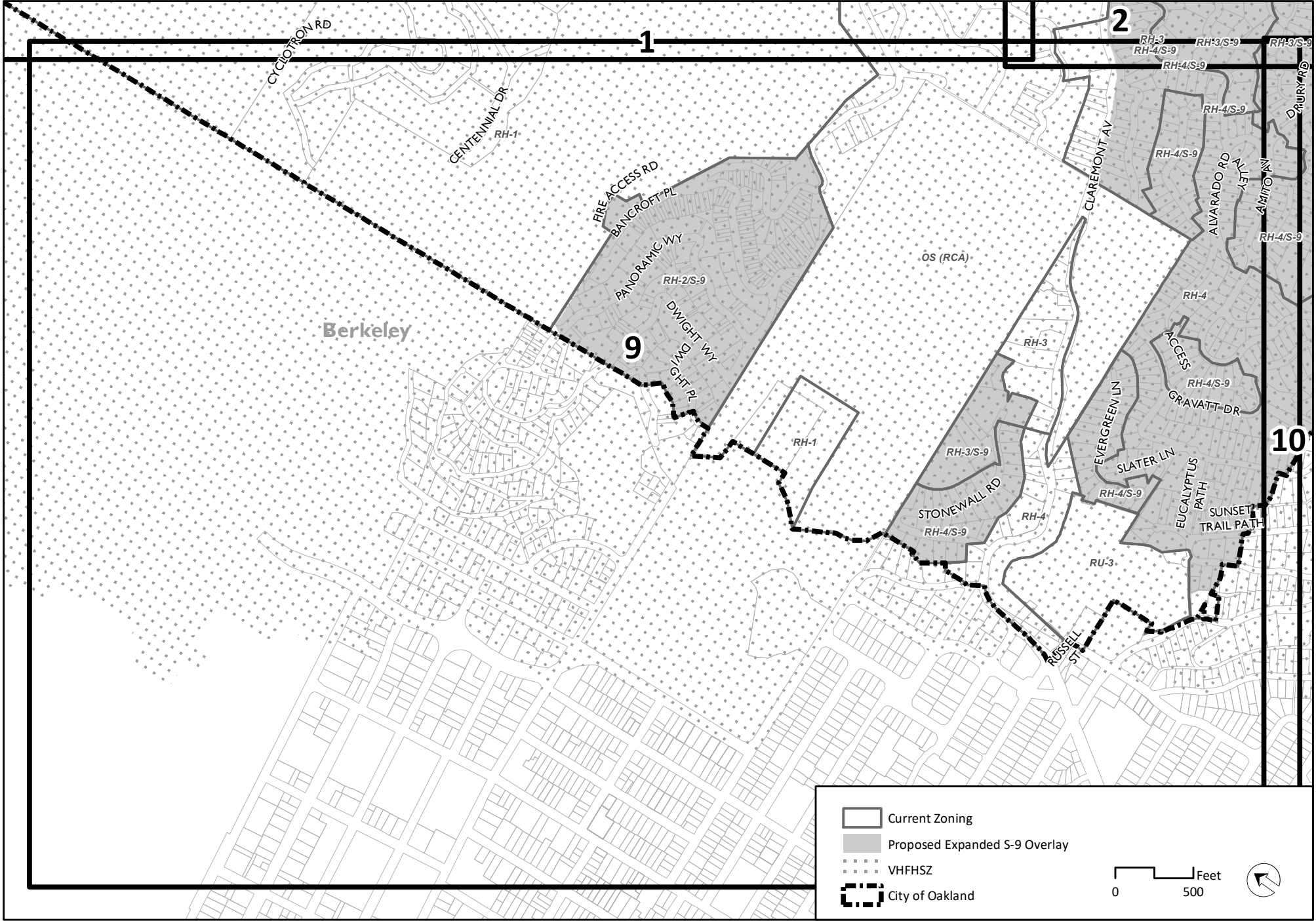
Planning & Building Department
October 18, 2021

-  Current Zoning
-  Proposed Expanded S-9 Overlay
-  VHFHSZ
-  City of Oakland

0 500 Feet



Proposed S-9 Fire Safety Protection Combining Zone Map Overlay Expansion to Streets < 26 Feet in Width and Dead-End Streets of 600 Feet or Longer Within or Adjacent to Cal Fire’s Very High Fire Hazard Severity Zone (VHFHSZ)



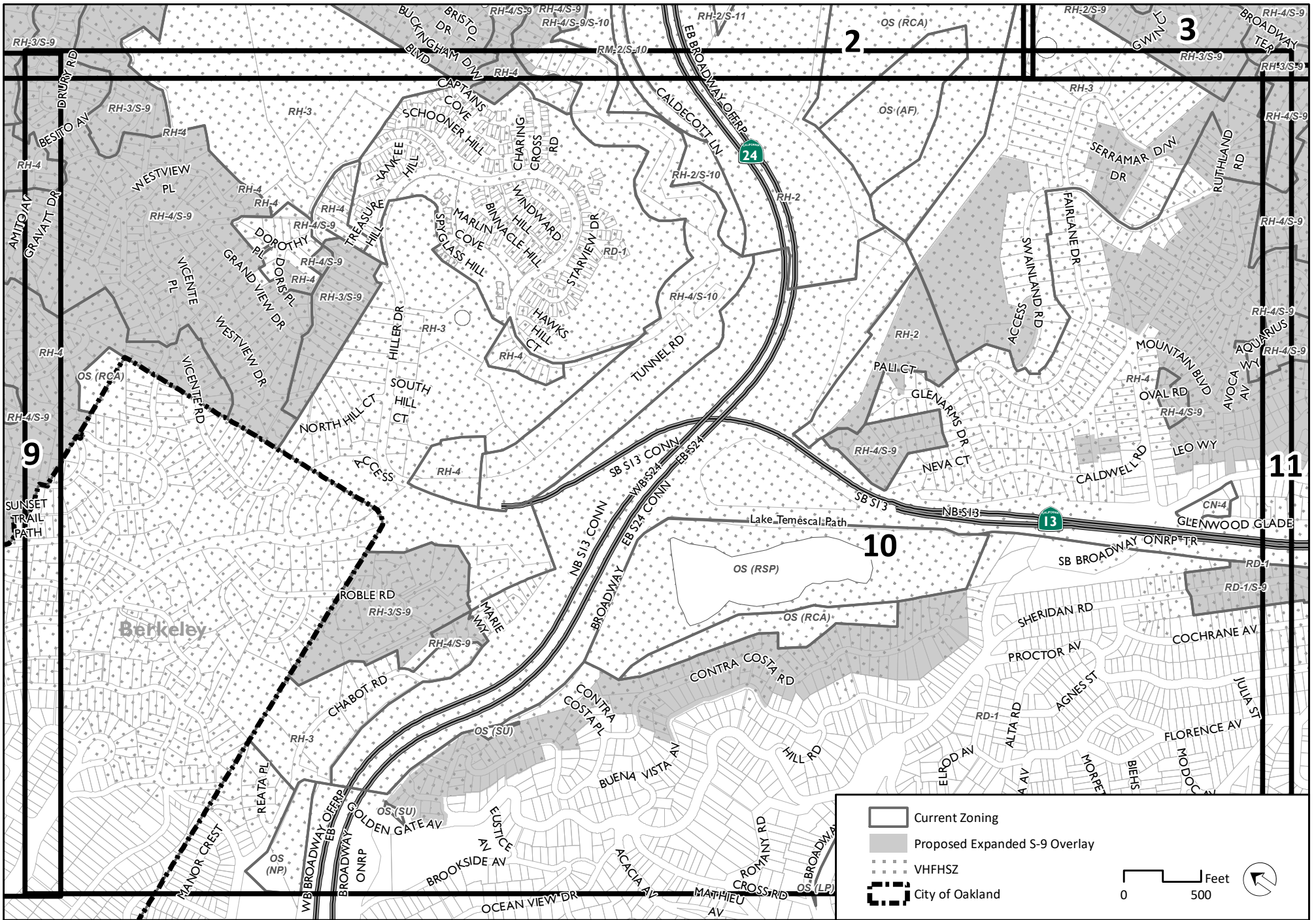
Current Zoning
 Proposed Expanded S-9 Overlay
 VHFHSZ
 City of Oakland

0 500 Feet



Proposed S-9 Fire Safety Protection Combining Zone Map Overlay Expansion to Streets < 26 Feet in Width and Dead-End Streets of 600 Feet or Longer Within or Adjacent to Cal Fire's Very High Fire Hazard Severity Zone (VHFHSZ)

Planning & Building Department
October 18, 2021

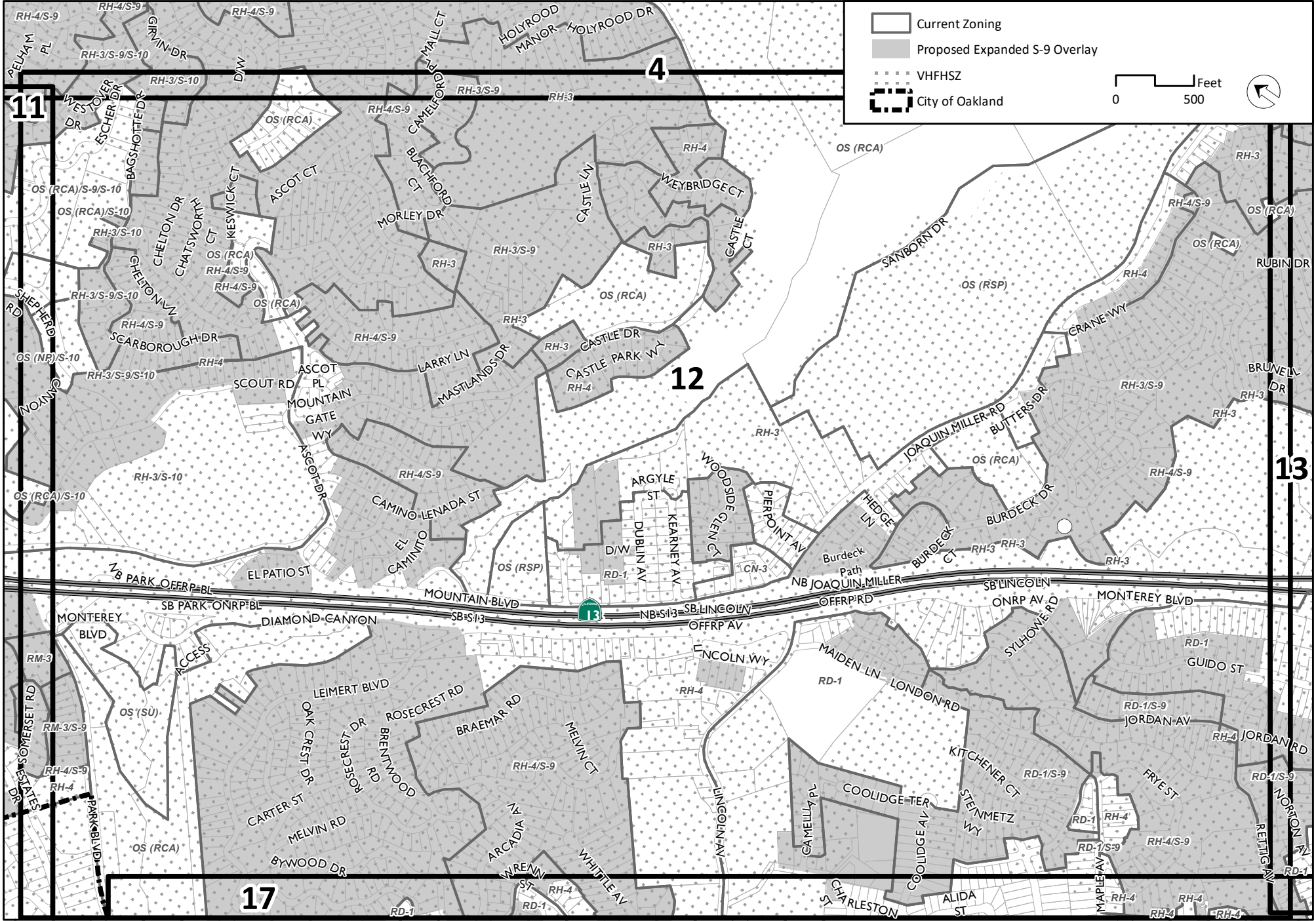


Proposed S-9 Fire Safety Protection Combining Zone Map Overlay Expansion to Streets < 26 Feet in Width and Dead-End Streets of 600 Feet or Longer Within or Adjacent to Cal Fire's Very High Fire Hazard Severity Zone (VHFHSZ)



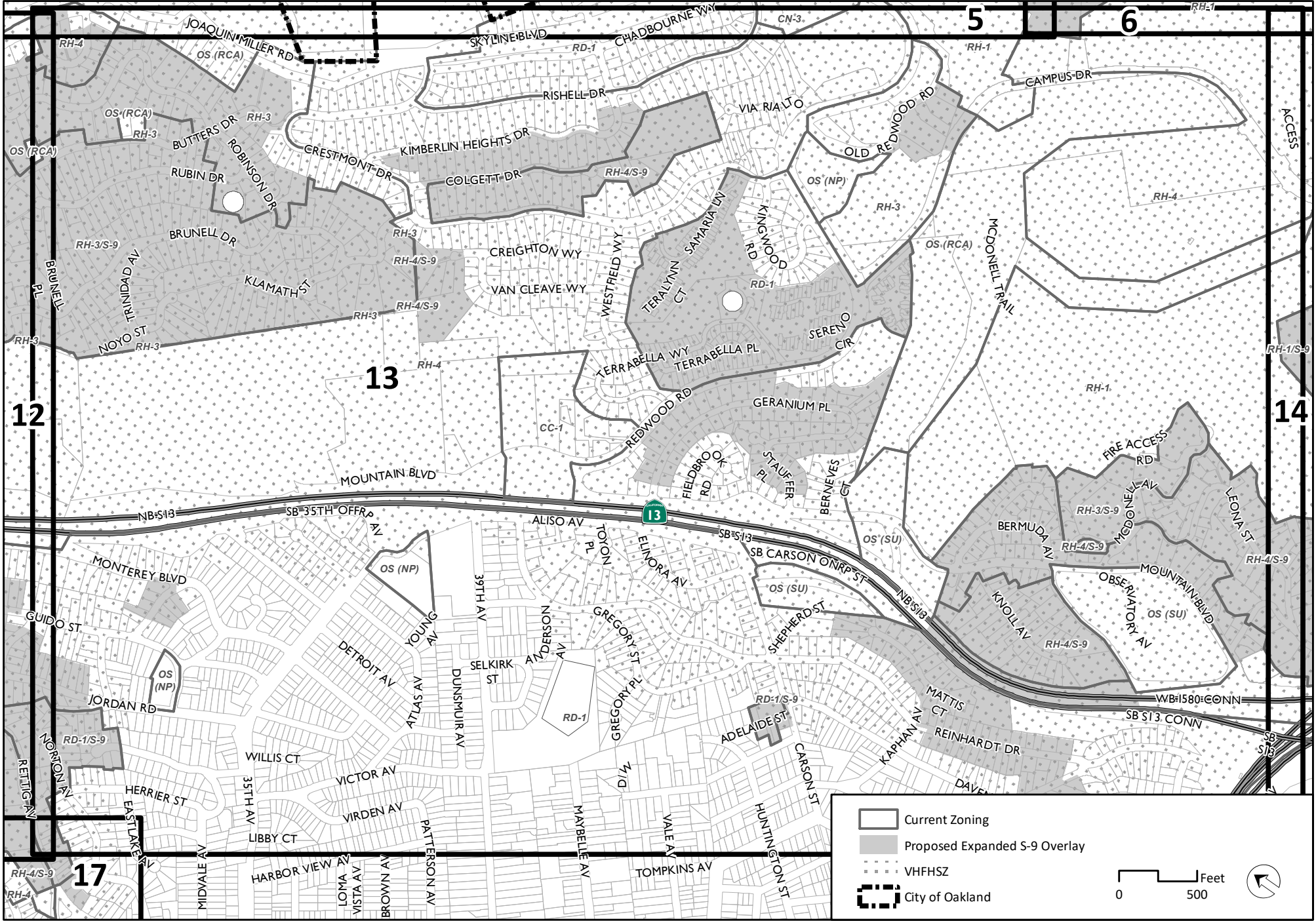
Proposed S-9 Fire Safety Protection Combining Zone Map Overlay Expansion to Streets < 26 Feet in Width and Dead-End Streets of 600 Feet or Longer Within or Adjacent to Cal Fire’s Very High Fire Hazard Severity Zone (VHFHSZ)

Planning & Building Department
October 18, 2021



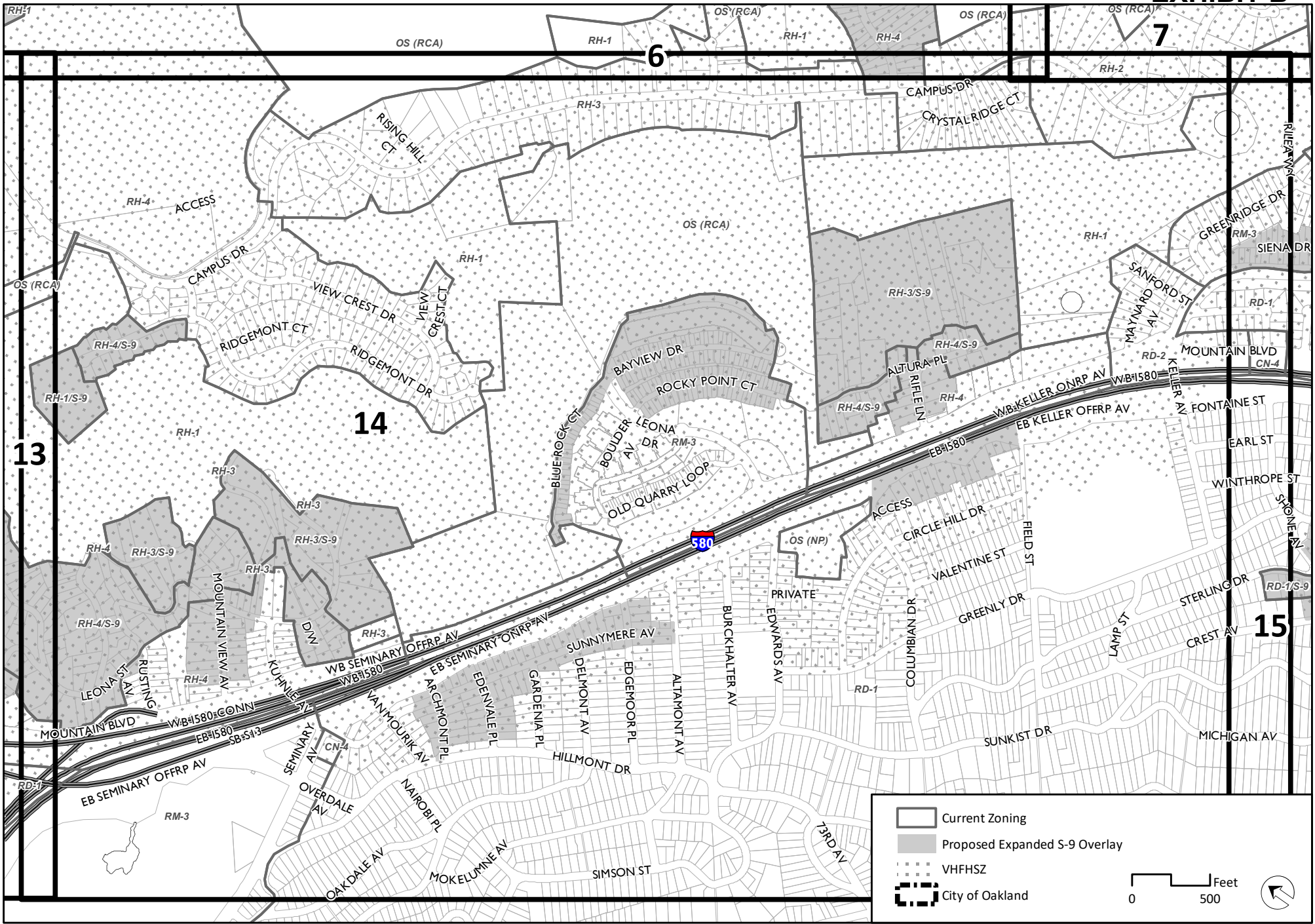
Proposed S-9 Fire Safety Protection Combining Zone Map Overlay Expansion to Streets < 26 Feet in Width and Dead-End Streets of 600 Feet or Longer Within or Adjacent to Cal Fire’s Very High Fire Hazard Severity Zone (VHFHSZ)

Planning & Building Department
October 18, 2021



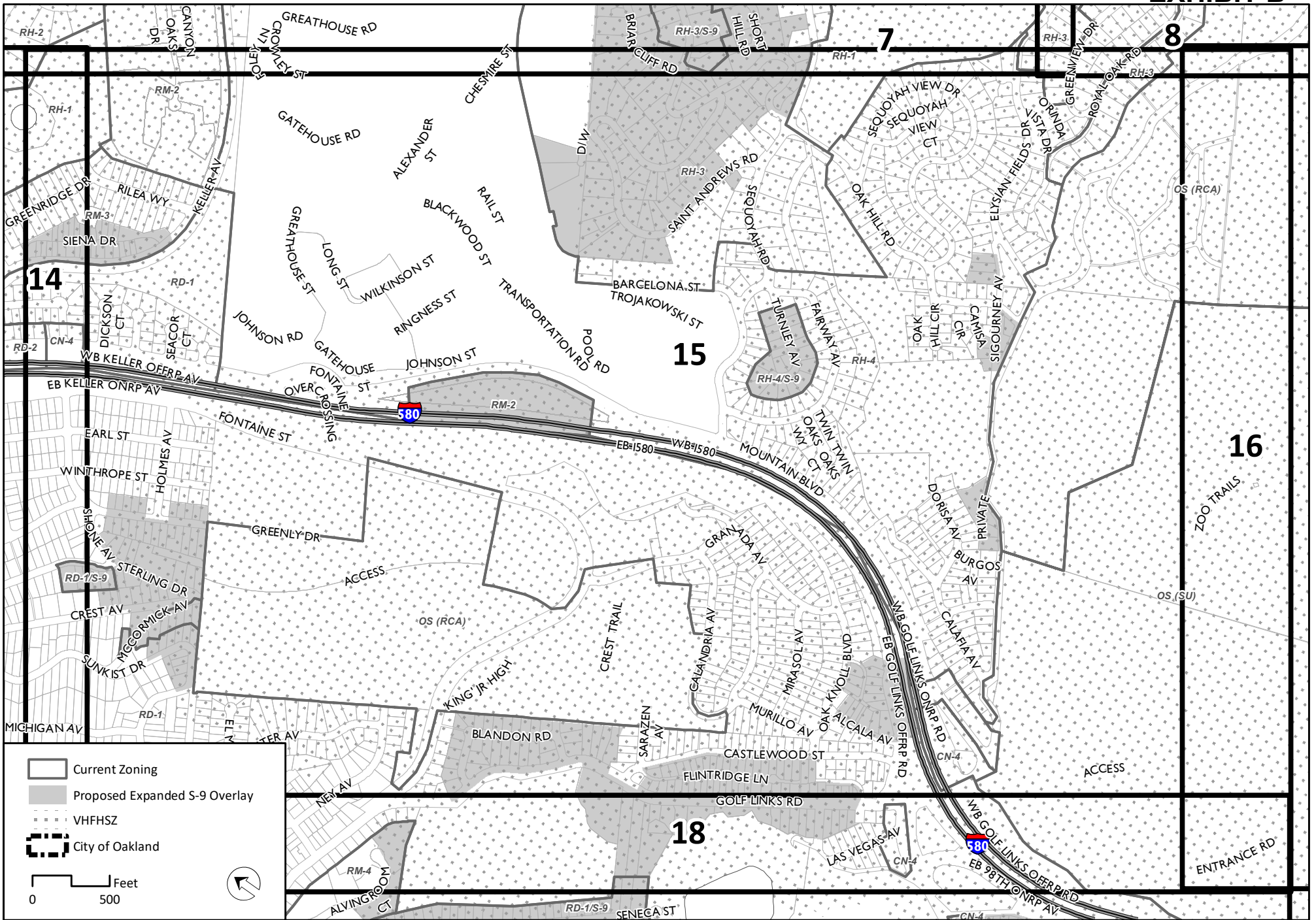
Proposed S-9 Fire Safety Protection Combining Zone Map Overlay Expansion to Streets < 26 Feet in Width and Dead-End Streets of 600 Feet or Longer Within or Adjacent to Cal Fire's Very High Fire Hazard Severity Zone (VHFHSZ)

Planning & Building Department
October 18, 2021

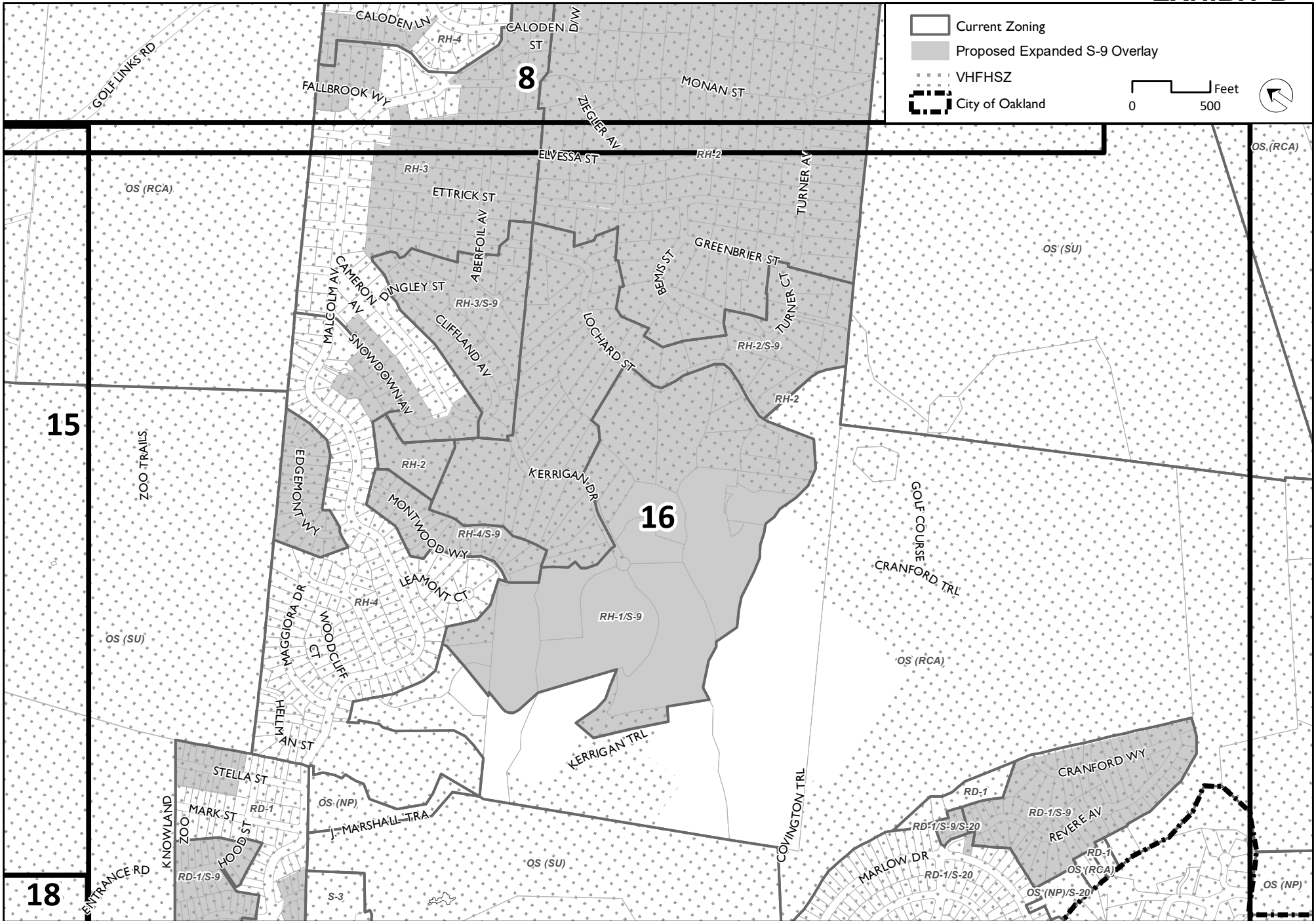


Proposed S-9 Fire Safety Protection Combining Zone Map Overlay Expansion to Streets < 26 Feet in Width and Dead-End Streets of 600 Feet or Longer Within or Adjacent to Cal Fire’s Very High Fire Hazard Severity Zone (VHFHSZ)

Planning & Building Department
October 18, 2021

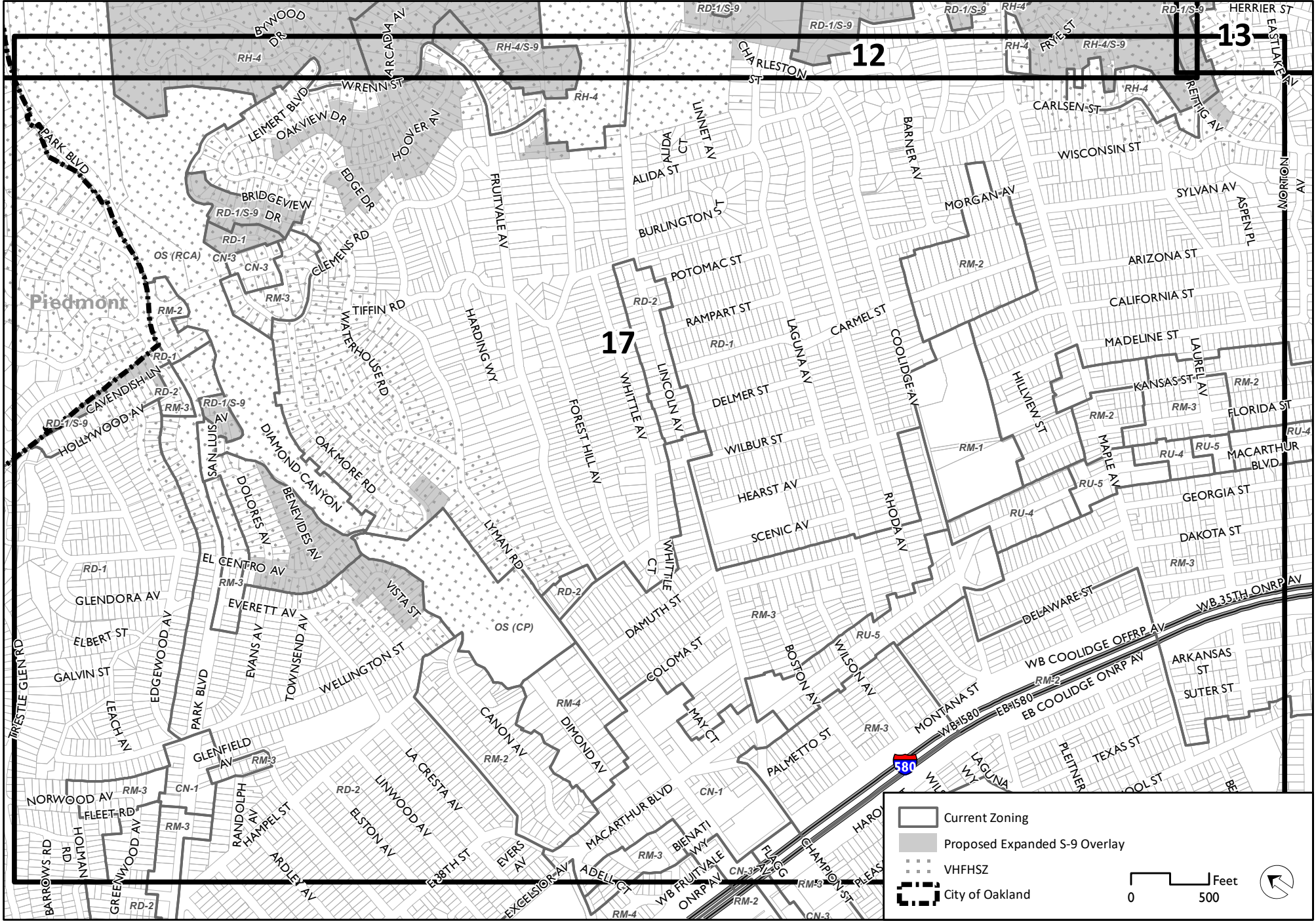


Proposed S-9 Fire Safety Protection Combining Zone Map Overlay Expansion to Streets < 26 Feet in Width and Dead-End Streets of 600 Feet or Longer Within or Adjacent to Cal Fire's Very High Fire Hazard Severity Zone (VHFHSZ)



Proposed S-9 Fire Safety Protection Combining Zone Map Overlay Expansion to Streets < 26 Feet in Width and Dead-End Streets of 600 Feet or Longer Within or Adjacent to Cal Fire's Very High Fire Hazard Severity Zone (VHFHSZ)

Planning & Building Department
October 18, 2021



Proposed S-9 Fire Safety Protection Combining Zone Map Overlay Expansion to Streets < 26 Feet in Width and Dead-End Streets of 600 Feet or Longer Within or Adjacent to Cal Fire’s Very High Fire Hazard Severity Zone (VHFHSZ)

Planning & Building Department
October 18, 2021



Proposed S-9 Fire Safety Protection Combining Zone Map Overlay Expansion to Streets < 26 Feet in Width and Dead-End Streets of 600 Feet or Longer Within or Adjacent to Cal Fire’s Very High Fire Hazard Severity Zone (VHFHSZ)

Planning & Building Department
October 18, 2021