





Attachment C:
Project Location Map – Locations A and B
Courtland Creek Park



X:\GIS\Projects\043-01_Courtland_Cr_GIS\APRX\100p_permitting.aprx



-  Slope Repair Locations
-  Project Boundary
-  Parcels
-  Courtland Creek (existing)



Courtland Creek Slope Repair Locations

