

Amendments to Title 17 - Planning Code: additions to the chapter are underlined; deletions are in ~~strikeout~~. Revised to reflect changes introduced (first reading) by City Council on an unrelated and separate action (zoning regulation changes related to urban agriculture) on November 5, 2014.

Chapter 17.101G D-LM LAKE MERRITT STATION AREA DISTRICT ZONES REGULATIONS

Sections:

- 17 101G 010 Title, purpose, and applicability
- 17 101G 020 Required design review process and pre-application review
- 17 101G 030 Permitted and conditionally permitted activities
- 17 101G 040 Permitted and conditionally permitted facilities
- 17 101G 050 Property development standards
- 17 101G 060 Usable open space standards
- 17 101G 070 Special regulations for large scale developments
- 17 101G 080 Other zoning provisions

2014 DEC -4 PM 2:29

FILED
OFFICE OF THE CITY CLERK
OAKLAND

17.101G.010 Title, purpose, and applicability.

- A Intent The provisions of this Chapter shall be known as the D-LM Lake Merritt Station Area District Zones regulations The intent of the D-LM regulations is to implement the Lake Merritt Station Area Plan Development in this district shall be consistent with the Lake Merritt Station Area Plan, of a high quality design, and include active ground floor uses where appropriate and feasible The objectives of the Lake Merritt Station Area Plan are to
- 1 Create a more active and vibrant Lake Merritt Station Area District to serve and attract residents, businesses, students, and visitors.
 - 2 Increase activity and vibrancy in the area by encouraging vital retail nodes that provide services, restaurants, and shopping opportunities.
 - 4 Improve connections between the Lake Merritt Station Area District and major destinations outside the area.
 - 5 Improve safety and pedestrian-orientation.
 - 6 Accommodate the future population, including families.
 - 6 Increase the number of jobs and improve the local economy.
 - 7 Identify additional recreation and open space opportunities and improve existing resources.
 - 8 Encourage and enhance a pedestrian-oriented streetscape

B Description of zones This Chapter establishes land use regulations for the following five zones

- 1 **D-LM-1 Lake Merritt Station Area District Mixed Residential Zone-1.** The intent of the D-LM-1 zone is to create, maintain, and enhance areas of the Lake Merritt Station Area Plan District appropriate for high-density residential development with compatible commercial activities.
- 2 **D-LM-2 Lake Merritt Station Area District Pedestrian Commercial Zone-2.** The intent of the D-LM-2 zone is to create, maintain, and enhance areas of the Lake Merritt Station Area Plan District for ground-level, pedestrian-oriented, active storefront uses. Upper story spaces are intended to be available for a wide range of office and residential activities.
- 3 **D-LM-3 Lake Merritt Station Area District General Commercial Zone-3.** The intent of the D-LM-3 zone is to create, maintain, and enhance areas of the Lake Merritt Station Area Plan District appropriate for a wide range of ground-floor commercial activities. Upper-story spaces are intended to be available for a wide range of residential, office, or other commercial activities.
- 4 **D-LM-4 Lake Merritt Station Area District Mixed Commercial Zone-4.** The intent of the D-LM-4 zone is to designate areas of the Lake Merritt Station Area Plan District appropriate for a wide range of residential, commercial, and compatible light industrial activities.
- 5 **D-LM-5 Lake Merritt Station Area District Institutional Zone-5.** The intent of the D-LM-5 zone is to create, preserve, and enhance areas devoted primarily to major public and quasi-public facilities and auxiliary uses.

C Definition of corridor types For the purposes of this Chapter only, the following definitions shall be utilized to apply special land use regulations and development standards to properties fronting the following two types of street corridors

1. **Commercial Corridor.** The intent of regulations related to properties fronting "Commercial Corridors" is to maintain and promote an existing pattern of continuous ground floor commercial activities and facilities along the subject corridor. The following streets are designated as Commercial Corridors: 14th Street (between Franklin and Oak Streets), 9th Street (between Broadway and Harrison Street, and between Madison and Fallon Streets), 8th Street (between Broadway and Harrison Street, and between Madison and Fallon Streets), Oak Street (between 8th and 9th Streets), Harrison Street (between 7th and 11th Streets), Webster Street (between 7th and 11th Streets), Franklin Street (between 7th and 11th Streets), and Broadway (between 7th and 10th Streets).

2. **Transitional Commercial Corridor.** The intent of regulations related to properties fronting "Transitional Commercial Corridors" is to expand the amount of ground floor commercial activities and facilities along the subject corridor. The following streets are designated as Transitional Commercial Corridors: International Boulevard (between 1st and 4th Avenues), East 12th Street (between 1st and 4th Avenues), 8th Street (between Harrison and Madison Streets), 9th Street (between Harrison and Madison Streets), 1st Avenue (between East 12th Street and International Boulevard), Oak Street (between 5th and 8th Streets, and between 9th and 14th Streets), Harrison Street (between 11th and 14th Streets), Webster Street (between 11th and 14th Streets, and between 5th and 7th Streets), Franklin Street (between 11th and 14th Streets, and between 5th and 7th Streets), and Broadway (between 5th and 7th Streets).

17.101G.020 Required design review process and pre-application review.

- A Except for projects that are exempt from design review as set forth in Section 17 136 025, no Building Facility, Designated Historic Property, Potentially Designated Historic Property, Telecommunications Facility, Sign, or other associated structure shall be constructed, established, or altered in exterior appearance, unless plans for the proposal have been approved pursuant to the design review procedure in Chapter 17 136, and when applicable, the Telecommunications regulations in Chapter 17 128, or the Sign regulations in Chapter 17 104
- B In addition to the design review criteria listed in Chapter 17 136, conformance with the Design Guidelines for the Lake Merritt Station Area Plan is required for any proposal in the D-LM zones subject to the design review procedure in Chapter 17 136
- C Where there is a conflict between the design review criteria contained in Chapter 17 136 and the design review guidelines contained in the Design Guidelines for the Lake Merritt Station Area Plan, the design objectives in the Design Guidelines for the Lake Merritt Station Area Plan shall prevail
- D Pre-Application Review—Discretionary Approvals Prior to any Planning application involving an Opportunity Site identified in the Lake Merritt Station Area Plan which requires one or more discretionary approvals (including, but not limited to, regular design review, conditional use permit, variance, and/or subdivision), the applicant, or his or her representative, shall submit for a pre-application review of the proposal by a representative of the City Planning Department. During the pre-application review, City staff will provide information about applicable Lake Merritt Station Area Plan objectives and design guidelines.

17.101G.030 Permitted and conditionally permitted activities.

Table 17 58 01 lists the permitted, conditionally permitted, and prohibited activities in the D-LM zones. The descriptions of these activities are contained in Chapter 17 10.

"P" designates permitted activities in the corresponding zone.

"C" designates activities that are permitted only upon the granting of a conditional use permit (see Chapter 17 134 for the CUP procedure) in the corresponding zone.

"L" designates activities subject to certain limitations or notes listed at the bottom of the Table.

"—" designates activities that are prohibited except as accessory activities according to the regulations contained in Section 17 010 040.

Table 17.101G.01: Permitted and Conditionally Permitted Activities

Activities	Zones					Additional Regulations
	D-LM-1	D-LM-2	D-LM-3	D-LM-4	D-LM-5	
<u>Residential Activities</u>						
Permanent	P(L1)	P(L1)	P(L1)	P(L1)	P	

Activities	Zones					Additional Regulations
	D-LM-1	D-LM-2	D-LM-3	D-LM-4	D-LM-5	
Residential Care	P(L1)(L2)	P(L1)(L2)	P(L1)(L2)	P(L1)(L2)	P(L2)	17 103 010
Service-Enriched Permanent Housing	C(L1)(L2)	C(L1)(L2)	C(L1)(L2)	C(L1)(L2)	C(L2)	17 103 010
Transitional Housing	C(L1)(L2)	C(L1)(L2)	C(L1)(L2)	C(L1)(L2)	C(L2)	17 103 010
Emergency Shelter	C(L1)(L2)	C(L1)(L2)	C(L1)(L2)	C(L1)(L2)	C(L2)	17 103 010
Semi-Transient	C(L1)	C(L1)	C(L1)	C(L1)	C	
Bed and Breakfast	P	P	P	P	P	17 10 125
Civic Activities						
Essential Service	P	P	P	P	P	
Limited Child-Care Activities	P	P	P	P	P	
Community Assembly	P(L4) (L5)	P(L4) (L5)	P(L4) (L5)	P(L4) (L5)	P	
Recreational Assembly	P(L4) (L5)	P(L4) (L5)	P(L4) (L5)	P(L4) (L5)	P	
Community Education	P(L4) (L5)	P(L4) (L5)	P(L4) (L5)	P(L4) (L5)	P	
Nonassembly Cultural	P	P	P	P	P	
Administrative	P(L4) (L5)	P(L4) (L5)	P(L4) (L5)	P(L4) (L5)	P	
Health Care	C	C	C	C	C	
Special Health Care		C(L6)(L8)	C(L6)(L8)	C(L6)(L8)	C(L6)(L8)	17 103 020
Utility and Vehicular	C	C	C	C	C	
Extensive Impact	C	C	C	C	C	
Commercial Activities						

Activities	Zones					Additional Regulations
	D-LM-1	D-LM-2	D-LM-3	D-LM-4	D-LM-5	
General Food Sales	P(L4)(L7)	P(L4)	P	P(L4)	P	
Full Service Restaurants	P	P	P	P	P	
Limited Service Restaurant and Cafe	P	P	P	P	P	
Fast-Food Restaurant	=	C	C	C	C	17 103 030 and 8 09
Convenience Market	C(L7)	C	C	C	C	17 103 030
Alcoholic Beverage Sales	C(L7)	C	C	C	C	17 103 030 and 17 114 030
Mechanical or Electronic Games	C	C	C	C	C	
Medical Service	P(L4) (L5)	P(L4) (L5)	P(L5)	P(L5)	P	
General Retail Sales	P	P	P	P	P	
Large-Scale Combined Retail and Grocery Sales	=	=	=	=	=	
Consumer Service	P(L4) (L5) (L9)	P(L4) (L5) (L9)	P(L5) (L9)	P(L5) (L9)	P(L9)	
Consultative and Financial Service	P(L4) (L5)	P(L4) (L5)	P(L5)	P(L5)	P	
Check Cashier and Check Cashing	=	C(L10)	C(L10)	C(L10)	C(L10)	17 103 040
Consumer Cleaning and Repair Service	P(L4) (L5) (L7)	P(L5)	P(L5)	P(L5)	P	
Consumer Dry	C(L7)	C	C	C	C	

Activities	Zones					Additional Regulations
	D-LM-1	D-LM-2	D-LM-3	D-LM-4	D-LM-5	
Storage						
E Salvage/ Junk Yards	=	=	=	=	=	
Regional Freight and Transportation-Related						
All Regional Freight and Transportation-Related Activities	=	=	=	=	=	
Trucking and Truck-Related						
All Trucking and Truck-Related Activities	=	=	=	=	=	
Recycling and Waste-Related						
A Satellite Recycling Collection Centers	=	=	=	=	=	
B Primary Recycling Collection Centers	=	=	=	=	=	
Hazardous Materials Production, Storage, and Waste Management	=	=	=	=	=	
Agriculture and Extractive Activities						
Limited Agriculture	P(L15)	P(L15)	P(L15)	P(L15)	P(L15)	
Extensive Agriculture	C(L16)	C(L16)	C(L16)	C(L16)	C(L16)	
Plant Nursery	=	=	=	=	=	
Mining and Quarrying	=	=	=	=	=	

Activities	Zones					Additional Regulations
	D-LM-1	D-LM-2	D-LM-3	D-LM-4	D-LM-5	
<u>Accessory off-street parking serving prohibited activities</u>	C	C	C	C	C	17 116 075
<u>Activities that are listed as prohibited, but are permitted or conditionally permitted on nearby lots in an adjacent zone</u>	C	C	C	C	C	17 102 110

Limitations:

L1. These activities may not be located within thirty (30) feet of the front lot line on the ground floor of an existing principal building fronting a Commercial Corridor or within thirty (30) feet of the front lot line on the ground floor of a new principal building fronting a Transitional Commercial Corridor, as defined in Section 17 101G 010 C, with the exception of incidental pedestrian entrances that lead to one of these activities elsewhere in the building. See Section 17 101G 040 for limitations on the construction of new ground floor Residential Facilities.

L2. Residential Care is permitted outright if located in a One-Family Dwelling Residential Facility, conditionally permitted if located elsewhere (see Chapter 17 134 for the CUP procedure) No Residential Care, Service-Enriched Permanent Housing, Transitional Housing, or Emergency Shelter Residential Activity shall be located closer than three hundred (300) feet from any other such Activity or Facility.

L3. These activities may only be located above the ground floor of a building upon the granting of a conditional use permit (see Chapter 17 134 for the CUP procedure).

L4. With the exception of parcels facing Broadway and 14th Street, the total linear frontage length devoted to these activities on the ground floor by any single establishment may only exceed twenty-five percent (25%) of the total linear frontage length from street corner to street corner upon the granting of a conditional use permit (see Chapter 17 134 for the CUP procedure).

L4. Any single establishment may only exceed twelve thousand (12,000) square feet in floor area upon the granting of a conditional use permit (see Chapter 17 134 for the CUP procedure).

L5. If located on a Commercial Corridor, as defined in Section 17 101G 010 C with the exception of 8th, 9th, Franklin, Webster and Harrison Streets between 7th, 10th, Broadway and Harrison Streets, and both on the ground floor of a building and within thirty (30) feet from any street-abutting property line, these activities are only permitted upon the granting of a

conditional use permit (see Chapter 17 134 for the CUP procedure) If located on 8th, 9th, Franklin, Webster and Harrison Streets between 7th, 10th, Broadway and Harrison Streets, and both on the ground floor of a building and within thirty (30) feet from any street-abutting property line, any single establishment may only exceed five thousand (5,000) square feet upon the granting of a conditional use permit (see Chapter 17 134 for the CUP procedure) Incidental pedestrian entrances that lead to one of these activities elsewhere in the building are exempted from this conditional use permit requirement In addition to the criteria contained in Section 17 134 050, these conditionally permitted ground floor proposals must also meet each of the following criteria

- a. The proposal will not impair a generally contiguous wall of building facades.
- b. The proposal will not weaken the concentration and continuity of retail facilities at ground-level, and will not impair the retention or creation of an important shopping frontage, and
- c. The proposal will not interfere with the movement of people along an important pedestrian street.

L6. These activities are only permitted upon the granting of a conditional use permit (see Chapter 17 134 for the CUP procedure) In addition to the criteria contained in Section 17 134 050, when these activities are located within thirty (30) feet of the front of the ground floor of the principal building (with the exception of incidental pedestrian entrances that lead to one of these activities elsewhere in the building) the proposed activities must also meet the criteria contained in Note L5, above

L7. These activities may only be located on or below the ground floor of a building with the following exceptions

- a. If the floor area devoted to the activity is less than two thousand (2,000) square feet and the activity takes place in a Local Register property, then the activity is permitted above the ground floor upon the granting of a Conditional Use Permit (see Chapter 17 134 for the CUP process)
- b. An activity located on the ground floor may extend to the second floor of a building if each 1) the floor area devoted to nonresidential activities in the building is less than the floor area devoted to residential activities, 2) the activity on the second floor is the same as, or accessory to, the ground floor activity and part of the same business or establishment, and 3) there is a direct internal connection between the ground floor and the second story activities

L8. No new or expanded Special Health Care Civic Activity shall be located closer than two thousand five hundred (2,500) feet from any other such activity or five hundred (500) feet from any K-12 school or Transitional Housing, Enriched Housing, or Licensed Emergency Shelters Civic Activity See Section 17 103 020 for further regulations regarding Special Health Care Civic Activities

L9. See Section 17 102 170 for special regulations relating to massage services Also, no new or expanded laundromat shall be located closer than five hundred (500) feet from any existing laundromat See Section 17 102 450 for further regulations regarding laundromats

L10. No new or expanded Check Cashier and Check Cashing Commercial Activity shall be located closer than one thousand (1,000) feet from any other such activity or five hundred (500)

feet from any Community Education, Community Assembly, or Recreational Assembly Civic Activity, State or Federally chartered bank, savings association, credit union, or industrial loan company, or certain Alcoholic Beverage Sales Commercial Activities. See Section 17 103 040 for further regulations regarding Check Cashier and Check Cashing Commercial Activities.

L11. No new or expanded adult entertainment activity shall be located closer than one thousand (1,000) feet to the boundary of any residential zone or three hundred (300) feet from any other adult entertainment activity. See Section 17 102 160 for further regulations regarding adult entertainment activities.

L12. The total floor area devoted to these activities by any single establishment shall not exceed three thousand (3,000) square feet.

L13. These activities, including accessory activities, are only allowed to be performed indoors. This requirement includes, but is not limited to vehicles stored before and after servicing, general storage, vehicle and other repair, and automotive cleaning. This requirement excludes parking for customers currently at the business and automotive fueling.

L14. Auto fee parking is permitted upon the granting of conditional use permit (see Chapter 17 134 for the CUP procedure) if it is located in either a parking structure or in a below grade parking lot. Auto fee parking is otherwise prohibited.

L15. Limited Agriculture is permitted outright if the activity occupies less than one (1) acre of land area and any sales area is less than one thousand (1,000) square feet, conditionally permitted if the activity is larger in either land or sales area (see Chapter 17 134 for the CUP procedure).

L16. Extensive Agriculture is only permitted upon the granting of a Conditional Use Permit (see Chapter 17 134 for the CUP procedure). In addition to the criteria contained in Section 17 134 050, this activity must meet the following use permit criteria:

1. The proposal will not adversely affect the livability or appropriate development of abutting properties and the surrounding neighborhood in terms of noise, water and pesticide runoff, farming equipment operation, hours of operation, odor, security, and vehicular traffic. 17 101G 040 Permitted and conditionally permitted facilities.

Table 17 101G 02 lists the permitted, conditionally permitted, and prohibited facilities in the D-LM-1, D-LM-2, D-LM-3, D-LM-4, and D-LM-5 zones. The descriptions of these facilities are contained in Chapter 17 10.

"P" designates permitted facilities in the corresponding zone.

"C" designates facilities that are permitted only upon the granting of a conditional use permit (see Chapter 17 134 for the CUP procedure) in the corresponding zone.

"L" designates facilities subject to certain limitations listed at the bottom of the Table.

"—" designates facilities that are prohibited.

Table 17.101G.02: Permitted and Conditionally Permitted Facilities

Activities	Zones					Additional Regulations
	<u>D-LM-1</u>	<u>D-LM-2</u>	<u>D-LM-3</u>	<u>D-LM-4</u>	<u>D-LM-5</u>	
<u>Residential Facilities</u>						
One-Family Dwellings	(L1)	=	=	=	=	
One-Family Dwelling with Secondary Unit	P(L5)	P(L5)	P(L5)	P(L5)	P(L5)	17 103 080
Two-Family Dwelling	P	P(L5)	P(L5)	P(L5)	P(L5)	
Multifamily Dwelling	P	P	P	P	P	
Rooming House	P	P	P	P	P	
Mobile Home	=	=	=	=	=	
<u>Nonresidential Facilities</u>						
Enclosed Nonresidential	P(L3)	P(L3)	P(L3)	P(L3)	P	
Open Nonresidential	C(L4)	C(L4)	C(L4)	C(L4)	C(L4)	
Sidewalk Cafe	P	P	P	P	P	17 103 090
Drive-In Nonresidential	=	=	=	C	C	
Drive-Through Nonresidential	=	=	=	C(L2)	C(L2)	17 103 100
<u>Telecommunications Facilities</u>						
Micro Telecommunications	C	P	P	P	P	17 128
Mini Telecommunications	C	P	P	P	P	17 128
Macro Telecommunications	C	C	C	C	C	17 128
Monopole Telecommunications	=	=	=	C	C	17 128

Activities	Zones					Additional Regulations
	D-LM-1	D-LM-2	D-LM-3	D-LM-4	D-LM-5	
Tower Telecommunications	=	=	=	=	=	17 128
<i>Sign Facilities</i>						
Residential Signs	P	P	P	P	P	17 104
Special Signs	P	P	P	P	P	17 104
Development Signs	P	P	P	P	P	17 104
Realty Signs	P	P	P	P	P	17 104
Civic Signs	P	P	P	P	P	17 104
Business Signs	P	P	P	P	P	17 104
Advertising Signs	=	=	=	=	=	17 104

Limitations:

L1. See Chapter 17 114, Nonconforming Uses, for additions and alterations to legal nonconforming One-Family Dwellings

L2. No new or expanded Fast-Food Restaurants with Drive-Through Nonresidential Facilities shall be located closer than five hundred (500) feet of an elementary school, park, or playground. See Sections 17 103 030 and 17 103 100 for further regulations regarding Drive-Through Nonresidential Facilities

L3. New construction of a Nonresidential Facility shall be required to incorporate ground floor commercial space that conforms to the design standards in Table 17 101G 03 if

a. the facility fronts onto a (1) "Transitional Commercial Corridor", as identified in Section 17 101G 010 C, is more than thirty-five (35) feet wide, and is either within a Lake Merritt Station Area Plan Opportunity Site or on a corner lot, or

b. the facility fronts onto a (2) "Commercial Corridor", as identified in Section 17 101G 010 C, and is more than thirty-five (35) feet wide

L4 Open Nonresidential Facilities accommodating activities other than Civic Activities, Limited Agriculture, seasonal sales, or special events are only permitted upon the granting of a Conditional Use Permit (see Chapter 17 134 for the CUP procedure)

Design Regulations						
Ground floor commercial facade transparency	55%	65%	55%	55%	55%	5
Minimum height of the ground floor	15 ft	15 ft	15 ft	15 ft	15 ft	6
Minimum width of storefronts	15 ft	15 ft	15 ft	15 ft	15 ft	7
Minimum depth of storefront bay	50 ft	50 ft	50 ft	50 ft	50 ft	7
Minimum separation between the grade and ground floor living space	2.5 ft	Not Applicable	Not Applicable	2.5 ft	Not Applicable	8

Additional Regulations:

1. See Section 17 106 010 and 17 106 020 for exceptions to lot area, width and street frontage regulations.
2. See Section 17 108 040 for the minimum front yard setback when fifty percent (50%) or more of the frontage on the same block and side of the street is in a residential zone.
3. The following notes apply to the maximum yard requirements.
 - a. The requirements only apply to the construction of new principal buildings and to no more than two property lines. One of these property lines shall abut the principal street.
 - b. The requirements do not apply to lots containing Recreational Assembly, Community Education, Utility and Vehicular, or Extensive Impact Civic Activities or Automobile and Other Light Vehicle Gas Station and Servicing Commercial Activities as principal activities.
 - c. These maximum yards apply to seventy-five percent (75%) of the street frontage on the principal street and fifty percent (50%) on other streets, if any. All percentages, however, may be reduced to fifty percent (50%) upon the granting of regular design review (see Chapter 17 136 for the design review procedure). In addition to the criteria contained in 17 136 050, the proposal must also meet each of the following criteria.
 - i. Any additional yard area abutting the principal street is designed to accommodate publicly accessible plazas, sidewalk cafes, or restaurants.
 - ii. The proposal will not impair a generally continuous wall of building facades.
 - iii. The proposal will not weaken the concentration and continuity of retail facilities at ground-level, and will not impair the retention or creation of an important shopping frontage, and
 - iv. The proposal will not interfere with the movement of people along an important pedestrian street.

d. The maximum yard requirements above the ground floor may be waived upon the granting of a conditional use permit (see Chapter 17 134 for the CUP procedure) In addition to the criteria contained in Section 17 134 050, the proposal must also meet each of the following criteria

- i. It infeasible to both accommodate the use proposed for the space and meet the maximum yard requirement,
- ii. The proposal will not weaken the street definition provided by buildings with reduced setbacks, and
- iii. The proposal will not interrupt a continuity of 2nd and 3rd story facades on the street that have minimal front yard setbacks

4. This regulation is the average setback distance, measured from the mean high tide line, along the total length of channel frontage involved in a project, with a minimum setback at any point of forty (40) feet

5. This percentage of transparency is only required for principal buildings that include ground floor nonresidential facilities and only apply to the facade facing the principal street. On all other street facing facades, the requirement is one-half (½) the standard for the facade facing the principal street. The area of required transparency is between two (2) feet and nine (9) feet in height of the ground floor and must be comprised of clear, non-reflective windows that allow views out of indoor commercial space or lobbies. Glass block does not qualify as a transparent window. Exceptions to this regulation may be allowed by the Planning Director for unique facilities such as convention centers, gymnasiums, parks, gas stations, theaters and other similar facilities

6. This height is required for all new principal buildings and is measured from the sidewalk grade to the second story floor

7. This regulation only applies to new construction of ground floor storefronts as part of a mixed use development project. Also see Lake Merritt Station Area Plan Design Guidelines for further guidance.

8. This regulation only applies to ground floor living space located within fifteen (15) feet of a street frontage

B Height, Bulk, and Intensity Area Specific Standards Table 17 101G 04 below prescribes height, bulk, and intensity standards associated with the height/bulk/intensity areas described in the Zoning Maps. The numbers in the right-hand column refer to the additional regulations listed at the end of the Table

Table 17.101G.04 Height, Density, Bulk, and Tower Regulations

Regulation	Height/Bulk/Intensity Area				Notes
	<u>LM-45</u>	<u>LM-85</u>	<u>LM-175</u>	<u>LM-275</u>	

Regulation	Height/Bulk/Intensity Area				Notes
	<u>LM-45</u>	<u>LM-85</u>	<u>LM-175</u>	<u>LM-275</u>	
Maximum Height					
<u>Building base</u>	45	45	45 85ft upon granting of CUP and additional findings in Note 2 a,b,c	45 85ft upon granting of CUP and additional findings in Note 2 a,b,c	1
<u>Tower</u>	=	85	175	275	2
<u>Exceptions Allowed With Conditional Use Permit (CUP)</u>	Not applicable	5 bldgs. total (2 on east side and 3 on west side of Lake Merritt Channel) – <u>LM-175</u> standards apply 3 bldgs. total (1 on east side and 2 on west side of Lake Merritt Channel) – <u>LM-275</u> standards apply	3 bldgs. total – <u>LM-275</u> standards apply	Not applicable	2
Minimum Height					
<u>New principal buildings</u>	25	35	35	35	3
Maximum Density (Square Feet of Lot Area Required Per Unit)					
<u>Dwelling unit</u>	450	225	110	110	2, 4
<u>Rooming unit</u>	225	110	55	55	2, 4
Maximum Intensity (Floor Area Ratio)					

Regulation	Height/Bulk/Intensity Area				Notes
	LM-45	LM-85	LM-175	LM-275	
Maximum Floor Area Ratio (FAR)	2.5	5	8	12	2, 4
Tower Regulations					
Setback of Tower from building base	Not applicable	0 ft. for buildings not exceeding 85 ft in height 10 ft. along at least 50% of the perimeter length of base for buildings exceeding 85 ft in height	20 ft. along at least 50% of the perimeter length of base 10 ft. along at least 50% of the perimeter length of base upon granting of CUP and additional findings in Note 3 2 a,b,c	20 ft. along at least 50% of the perimeter length of base 10 ft. along at least 50% of the perimeter length of base upon granting of CUP and additional findings in Note 3 2 a,b,c	See additional CUP findings in Note 3 below
Maximum average per story lot coverage above building base	Not applicable	Not applicable to buildings 85 ft or less in height	65% of site area or 10,000 sf, whichever is greater	75% of site area or 10,000 sf, whichever is greater	2, 5
Maximum tower elevation length	Not applicable	Not applicable to buildings 85 ft or less in height	150 ft	150 ft	2, 5
Maximum diagonal length	Not applicable	Not applicable to buildings 85 ft or less in height	180 ft	180 ft	2, 5
Minimum distance between towers on the same lot	Not applicable	Not applicable to buildings 85 ft or less in height	50 ft	50 ft	2

Notes:

1. See Section 17 108 030 for allowed projections above height limits and Section 17 108 020 for increased height limits for civic buildings.

2. Exceptions to Height/Bulk/Intensity Area Standards In Height/Bulk/Intensity Areas LM-85 and LM-175, a limited number of buildings, as prescribed above in Table 17 101G 04, may be allowed to utilize the same height/bulk/intensity standards that typically apply to either Height/Bulk/Intensity Area LM-175 or LM-275 upon determination that the proposal conforms to the general use permit criteria set forth in the conditional use permit procedure in Chapter 17 134 and to the following additional use permit criteria

a. The proposal is consistent with the intent and desired land use character identified in the Lake Merritt Station Area Plan and its associated policies, and

b. The proposal will promote implementation of the Lake Merritt Station Area Plan,

c. The proposal is consistent with the desired visual character described in the Lake Merritt Station Area Plan and Lake Merritt Station Area Design Guidelines, with consideration given to the existing character of the site and surrounding area!

d. The following application process is followed

i. Applications for any of the height/bulk/intensity exceptions shall be reviewed on a first come, first served basis

ii. A project shall secure a position as one of the specified height/bulk/intensity exceptions following final Conditional Use Permit approval. Such Conditional Use Permits shall include a condition of approval that establishes a schedule for submittal of a building permit application, timely response to plan check comments, payment of building permit fees such that a building permit can be issued, and commencement of construction. The process for allowing extension of the timeline requirements, if any, shall be specified in the condition.

iii. Failure of a permittee to strictly comply with the schedule established by the Conditional Use Permit shall be grounds for revocation of the Conditional Use Permit pursuant to Chapter 17 134.

3. This minimum height excludes the height of the allowed projections into the height limit contained in 17 108 030

4. For mixed use projects in the Lake Merritt Station Area Plan District (D-LM) Zones, the allowable intensity of development shall be measured according to both the maximum nonresidential Floor Area Ratio (FAR) allowed by the zone and the maximum residential density allowed by the zone. The total lot area shall be used as a basis for computing both the maximum nonresidential FAR and the maximum residential density.

5. The maximum tower elevation length, diagonal length, and average per story lot coverage above the base may be increased by up to thirty percent (30%) upon determination that the proposal conforms to the general use permit criteria set forth in the conditional use permit procedure in Chapter 17 134 and to the following additional use permit criteria

a. The proposal will result in a signature building within the neighborhood, City, or region based on qualities including, but not limited to, exterior visual quality, craftsmanship, detailing, and high quality and durable materials.

17.101G.060 Usable open space standards.

A General This section contains the usable open space standards and requirements for residential development in the D-LM zones. These requirements shall supersede those in Chapter 17.126.

B Definitions of D-LM usable open space types The following includes a list of available usable open space types eligible to fulfill the usable space requirements of this Chapter and the definitions of these types of open space.

- 1 "Private Usable Open Space" Private usable open space is accessible from a single unit and may be provided in a combination of recessed and projecting exterior spaces.
- 2 "Public Ground-Floor Plaza" Public ground-floor plazas (plazas) are group usable open space (see Section 17.127.030) located at street-level and adjacent to the building frontage. Plazas shall be publicly accessible during daylight hours and are maintained by the property owner. Plazas shall be landscaped and include pedestrian and other amenities, such as benches, fountains and special paving.
- 3 "Rooftop Open Space" Rooftop open space, a type of group usable open space, includes gardens, decks, swimming pools, spas and landscaping located on the rooftop and accessible to all tenants.
- 4 "Courtyard" A courtyard is a type of group usable open space that can be located anywhere within the subject property.
- 5 "Off-Site Open Space" Off-site open spaces are group usable open space at street-floor or podium-level within one thousand (1,000) feet of a residential development. Off-site open spaces shall be publicly accessible during daylight hours and are maintained by the property owner.
- 6 "Community Room" Community room can be located anywhere on the subject property and shall be available for use by all members of said residential development.

C Standards All required usable open space shall be permanently maintained and shall conform to the following standards.

- 1 Area On each lot containing residential facilities with a total of two or more living units, usable open space shall be provided for such facilities at the following rates.

Table 17.101G.05: Required Amounts of Usable Open Space

<u>Type of Living Unit</u>	<u>Minimum Open Space Area Required</u>
<u>Senior Housing Unit</u>	<u>Thirty-eight (38) square feet per unit</u>
<u>Affordable Housing Unit</u>	<u>Sixty (60) square feet per unit</u>
<u>Rooming Unit</u>	<u>Thirty-eight (38) square feet per unit</u>
<u>Residential Unit within a Building on the Local Register of</u>	<u>Thirty-eight (38) square feet per unit</u>

Historic Resources	
Other Residential Unit	Seventy-five (75) square feet per unit

2 Size and Shape An area of contiguous space shall be of such size and shape that a rectangle inscribed within it shall have no dimension less than the dimensions shown in the following table

Table 17.101G.06: Required Dimensions of Usable Open Space

Type of Usable Open Space	Minimum Dimension or Size	Notes
Private	10 ft for space on the ground floor, no dimensional requirement elsewhere	
Public Ground-Floor Plaza	10 ft	
Rooftop	15 ft	Areas occupied by vents or other structures which do not enhance usability of the space shall not be counted toward this dimension
Courtyard	15 ft	
Off-Site Open Space	10 ft	
Community Room	250 square feet	

3 Openness Except for indoor Community Rooms, there shall be no obstructions above the space except for devices to enhance its usability, such as pergola or awning structures. There shall be no obstructions over ground-level private usable open space except that not more than fifty percent (50%) of the space may be covered by a private balcony projecting from a higher story. Above-ground-level private usable open space shall have at least one exterior side open and unobstructed, except for incidental railings or balustrades, for eight (8) feet above its floor level.

- 4 Location Required usable open space may be located anywhere on the lot except that not more than fifty percent (50%) of the required area may be located on the uppermost roof of any building. There is no limitation on rooftop open space on rooftop podiums that are not the uppermost roof of a building.
 - 5 Usability A surface shall be provided which prevents dust and allows convenient use for outdoor activities. Such surface shall be any practicable combination of lawn, garden, flagstone, wood planking, concrete, asphalt or other serviceable, dustfree surfacing. Slope shall not exceed ten percent (10%). Off-street parking and loading areas, driveways, and service areas shall not be counted as usable open space. Adequate safety railings or other protective devices shall be erected whenever necessary for space on a roof, but shall not be more than four (4) feet high.
 - 6 Accessibility Usable open space, other than private usable open space, shall be accessible to all the living units on the lot. It shall be served by any stairway or other accessway qualifying under the Oakland Building Code as an egress facility from a habitable room. Private usable open space may be located anywhere on the lot except that ground-level space shall not be located in a required minimum front yard and except that above-ground-level space shall not be located within five feet of an interior side lot line. Above-ground-level space may be counted even though it projects beyond a street line. All private usable open space shall be adjacent to, and not more than four feet above or below the floor level of, the living unit served. Private usable open space shall be accessible to only one living unit by a doorway to a habitable room or hallway.
- D Landscaping requirements At least fifty percent (50%) of rooftop or courtyard usable open space area shall include landscaping enhancements. At least thirty percent (30%) of public ground floor plaza shall include landscaping enhancements. Landscaping enhancements shall consist of permanent features, such as trees, shrubbery, decorative planting containers, fountains, boulders or artwork (sculptures, etc.) The remainder of the space shall include user amenities such as seating, decorative paving, sidewalk cafes, or playground structures.
- E In-Lieu Fee The open space requirements of this Section may be reduced or waived upon the granting of a Conditional Use Permit (see Chapter 17.134 for the CUP procedure) and payment of an in-lieu fee to the City of Oakland to be used to pay for new public open space/plaza(s) or existing public open space/plaza(s) improvements. The open space in-lieu fee shall be as set forth in the Master Fee Schedule. Open space in-lieu fees shall be deposited with the City of Oakland prior to issuance of a building permit. An open space in-lieu fee may be refunded, without interest, to the person who made such payment, or his assignee or designee, if additional open space is provided for such building so as to satisfy the open space requirement for which the in-lieu payment was made. To obtain a refund, the required open space must be in place prior to issuance of a certificate of occupancy and before funds are spent or committed by the City.
- F Variations Notwithstanding anything to the contrary contained in the Planning Code, variations may not be granted relating to (a) a reduction and/or elimination of any open space, or (b) a reduction and/or elimination of any open space serving any activity, or if already less than currently required open space, shall not be reduced further below the requirements prescribed for such activity in this Chapter. The granting of a CUP (see Chapter 17.134 for the CUP procedure) and payment of the in-lieu fee shall be the sole means of reducing or eliminating open space.

17.101G.070 Special regulations for large scale developments.

No development which involves more than one hundred thousand (100,000) square feet of a new floor area shall be permitted except upon the granting of a conditional use permit pursuant to the conditional use permit procedure in Chapter 17 134.

17.101G.080 Other zoning provisions.

- A Parking and Loading Off-street parking and loading shall be provided as prescribed in the off-street parking and loading requirements in Chapter 17 116.
- B Bicycle Parking Bicycle parking shall be provided as prescribed in the bicycle parking regulations in Chapter 17 117.
- C Home Occupations Home occupations shall be subject to the applicable provisions of the home occupation regulations in Chapter 17 112.
- D Nonconforming Uses Nonconforming uses and changes therein shall be subject to the nonconforming use regulations in Chapter 17 114.
- E General Provisions The general exceptions and other regulations set forth in Chapter 17 102 shall apply in the D-LM zones.
- F Recycling Space Allocation Requirements The regulations set forth in Chapter 17 118 shall apply in the D-LM zones.

The following are proposed text changes to **Chapter 17.116 Off Street Parking and Loading Requirements**. Additions to the chapter are underlined; deletions are in ~~strikeout~~

17.116.020 Effect on new and existing uses.

(See illustrations I-19a, b)

- A **New Parking and Loading to Be Provided for New Facilities and Additions to Existing Facilities** Except as otherwise provided in Sections 17 114 030 and Chapter 17 138, new off-street parking and loading as prescribed hereafter shall be provided for activities occupying facilities, or portions thereof, which are constructed, established, wholly reconstructed, or moved onto a new lot after the effective date of the zoning regulations, or of a subsequent rezoning or other amendment thereto establishing or increasing parking or loading requirements for, such activities, except to the extent that existing parking or loading exceeds such requirements for any existing facilities. The required amount of new parking and loading shall be based on the cumulative increase in floor area, or other applicable unit of measurement prescribed hereafter, after said effective date, provided, however, that for an activity occupying a facility existing on said effective date, new parking shall be required for said increase to the extent that the total of such existing facility and the added facilities exceeds any minimum size hereafter prescribed for which any parking is required for such activity
- B **New Parking to Be Provided for New Living Units in Existing Facilities** Except as provided in Section 17 116 110(D)(3) for the conversion of historic buildings in the D-BV and D-LM zones, if any facility, or portion thereof, which is in existence on the effective date of the zoning regulations, or of a subsequent rezoning or other amendment thereto establishing or increasing parking or loading requirements for an activity therein, is altered or changed in occupancy so as to result in an increase in the number of residential living units therein, new off-street parking as prescribed hereafter shall be provided for the added units. However, such new parking need be provided only in the amount by which the requirement prescribed hereafter for the facility after said alteration or change exceeds the requirement prescribed hereafter for the facility as it existed prior to such alteration or change, and such new parking need not be provided to the extent that existing parking exceeds the latter requirement. Other alterations and substitutions or other changes in activities may be made in any facility or portion thereof existing on said date without regard for the parking and loading requirements prescribed hereafter, and new parking and loading shall not be required therefor, except as otherwise provided in subsection A of this section with respect to additions and in subsection C of this section
- C **Existing Parking and Loading to Be Maintained** No existing parking or loading serving any activity shall be reduced in amount or changed in design, location, or maintenance below, or if already less than shall not be reduced further below, the requirements prescribed hereafter for such activity unless equivalent substitute facilities are provided
- D **Parking to be Provided for Existing Residential Facilities** When a conditional use permit is required by Section 17 102 300 for the alteration of, or addition to, an existing Residential Facility in order to create a total of five or more bedrooms in any dwelling unit, the off-street parking requirement of Section 17 102 300C shall apply to the entire facility, including the existing facility and any alteration or addition

(Ord No. 13172, § 3(Exh A), 7-2-2013, Prior planning code § 7501)

(Prior planning code § 7510)

17.116.060 Off-street parking—Residential Activities.

- A Permanent and Semi-Transient Residential Activities Except as otherwise provided in Section 17 44 200, Chapter 17 94, Sections 17 102 300, 17 116 020, 17 116 030, and 17 116 110, and subject to the calculation rules set forth in Section 17 116 050, the following amounts of off-street parking are required for all Permanent and Semi-Transient Residential Activities when located in the indicated zones and occupying the specified facilities and shall be developed and maintained pursuant to the provisions of Article IV of this chapter

Residential Facility Type	Zone	Requirement
One-Family Dwelling	RH and RD zones, except when combined with the S-12 zone	Two (2) spaces for each dwelling unit, however, in the S-11 zone, the requirement shall be one space per bedroom with a minimum of two (2) spaces per dwelling unit and a maximum requirement of four (4) spaces per dwelling unit
	RM-1, except when combined with the S-12 zone	One and one-half (1½) spaces for each dwelling unit
	RM-2 zone	One (1) space for each dwelling unit when lot is less than 4,000 square feet in size and/or 45 feet in width, except when combined with the S-12 zone One and one-half (1½) spaces for each dwelling unit when lot is 4,000 square feet or more in size and/or 45 feet in width, except when combined with the S-12 zone
	CBD-P zone (when combined with the S-7 zone), except when combined with the S-12 zone	No spaces required
	S-15 zones, except when combined with the S-12 zone	One-half (½)-space for dwelling unit
	Any other zone, except when combined with the S-12-zone	One (1) space for each dwelling unit
	Any zone combined with the S-12 zone	See Section 17 94 040
One-Family	RH, RD, RM-1, and RM-2	One (1) space for the secondary unit unless the lot already contains a

Dwelling with Secondary Unit	zones, except when combined with the S-12 zone	total of at least three (3) spaces, however, in the S-11 zone the requirement shall be one (1) space for each bedroom in any secondary unit, up to a maximum requirement of two (2) spaces per secondary unit. See Section 17 103 080
	D-LM zones	No additional space required for secondary unit
	All other zones, except when combined with the S-12 zone	One (1) space for the secondary unit unless the lot already contains a total of at least two (2) spaces, however, in the S-11 zone the requirement shall be one (1) space for each bedroom in any secondary unit, up to a maximum requirement of two (2) spaces per secondary unit. See Section 17 103 080
	Any zone combined with the S-12 zone	See Section 17 94 040
Two-Family Dwelling, Multifamily Dwelling	RD-2, RM-1, RM-2 zones, except when combined with the S-12 zone	One and one-half (1½) spaces for each dwelling unit
	CBD-P zone (when combined with the S-7 zone), except when combined with the S-12 zone	No spaces required
	S-15 zones, except when combined with the S-12 zone	One-half (½) space for each dwelling unit
	D-BV-1 and D-BV-2 zones	One-half (½) space for each dwelling unit. See Section 17 116 110 for further regulations, including but not limited to unbundling of parking and allowances for an in-lieu fee
	D-BV-3 and D-BV-4, and D-LM zones	Three-quarters (¾) space for each dwelling unit. See Section 17 116 110 for further regulations, including but not limited to unbundling of parking and allowances for an in-lieu fee
	Any other zone, except when combined with the S-12 zone	One (1) space for each dwelling unit
	Any zone combined with	See Section 17 94 040

	the S-12 zone	
Rooming House	CBD-P zone (when combined with the S-7 zone)	No spaces required
	D-BV-1, D-BV-2, and D-LM zones	One (1) space for each four rooming units
	Any other zone	One (1) space for each two rooming units
Mobile Home	CBD-P zone (when combined with the S-7 zone)	No spaces required
	Any other zone	One (1) space for each living unit plus one (1) additional space for each four living units
Bed and Breakfast	Any zone	One (1) space for each two units plus the required parking for a One-Family dwelling in the underlying zone
	D-LM zones	<u>Required parking for a One-Family dwelling in the underlying zone only.</u>

B Residential Care, Service-Enriched Permanent, Transitional Housing and Emergency Shelter Residential Activities Except as otherwise provided in Section 17 44 200, Chapter 17 94, Sections 17 102 300, 17 116 020, 17 116 030, and 17 116 110, and subject to the calculation rules set forth in Section 17 116 050, the following amounts of off-street parking are required for all Residential Care, Service-Enriched Permanent, Transitional Housing, and Emergency Shelter Residential Activities when located in any zone and occupying the specified facilities and/or having the specified number of employees and/or facility vehicles, and shall be developed and maintained pursuant to the provisions of Article IV of this chapter

Residential Activity	Requirement
Residential Care	One space for each three employees on site during the shift that has maximum staffing, and one space for each facility vehicle Where more than three spaces are required for a single housekeeping unit, additional spaces beyond three may be provided in tandem
Service-Enriched Permanent Housing	Two spaces for each three dwelling units and one space for each three rooming units, plus one space for each three employees on site during the shift that has maximum staffing, plus one space for each facility vehicle

Transitional Housing	One space for each three dwelling units and one space for each four rooming units, plus one space for each three employees on site during the shift that has maximum staffing, plus one space for each facility vehicle
Emergency Shelter	One space for each three employees on site during the shift that has maximum staffing, plus one space for each facility vehicle

(Ord No 13172, § 3(Exh A), 7-2-2013, Ord No 13064, § 2(Exh A), 3-15-2011, Ord No 12999, § 4(Exh A), 3-16-2010, Ord No 12971, § 2(Exh A), 9-22-2009, Ord. No 12955, § 2(Exh A), 7-21-2009, Ord. No 12939, § 4(Exh A), 6-16-2009, Ord 12501 § 78, 2003, Ord 12406 § 4 (part), 2002, Ord 12376 § 3 (part), 2001, Ord 12272 § 4 (part), 2000, Ord 12199 § 8 (part), 2000, Ord. 12138 § 4 (part), 1999, Ord 11892 § 12, 1996, prior planning code § 7511)

17.116.070 Off-street parking—Civic Activities.

Except as otherwise provided in Sections 17 44 200, 17 116 020, 17 116 030, and 17 116 110, and subject to the calculation rules set forth in Section 17 116 050, the following amounts of off-street parking are required for the specified Civic Activities when located in the indicated zones and occupying facilities of the specified sizes or having the indicated numbers of employees or doctors, and shall be developed and maintained pursuant to the provisions of Article IV of this chapter (See illustration I-18)

Civic Activity	Zone	Minimum Total Size for Which Parking Required	Requirement
A. Essential Service Limited Childcare	S-15 zones	—	A number of spaces to be prescribed by the Director of City Planning pursuant to Section 17 116 040
	Any other zone	—	No spaces required
B. Community Assembly and Recreational Assembly playgrounds and playing fields, concessions located in public parks, temporary nonprofit festivals	CBD-P zone (when combined with the S-7 zone)	—	No spaces required
	S-15 zones	—	A number of spaces to be prescribed by the Director of City Planning pursuant to Section 17 116 040
	Any other zone	No minimum	A number of spaces to be prescribed by the Director of

			City Planning pursuant to Section 17 116 040
Private non-profit clubs and lodges	S-15 zones	—	A number of spaces to be prescribed by the Director of City Planning pursuant to Section 17 116 040
	Any other zone	—	No spaces required
Churches and all other	CBD-P zone (when combined with the S-7 zone)	—	No spaces required
	C-45, CBD-P (except when combined with the S-7 zone), CBD-C, CBD-X, <u>D-LM</u> and S-2 zones	10,000 square feet of floor area	One (1) space for each 20 seats or for each 150 square feet area where seats are not fixed, in principal meeting rooms
	CN zones	Total of 75 seats or 750 square feet of floor area where seats are not fixed, in principal meeting rooms	One (1) space for each 15 seats, or for each 100 square feet of floor area where seats are not fixed, in principal meeting rooms
	S-15 zones	—	A number of spaces to be prescribed by the Director of City Planning pursuant to Section 17 116 040
	Any other zone	Total of 75 seats, or 750 square feet of floor area where seats are not fixed in principal meeting rooms	One (1) space for each 10 seats, or for each 100 square feet of floor area where seats are not fixed, in principal meeting rooms
C Community Education high schools	CBD-P, CBD-C, and CBD-X, and <u>D-LM</u> zones	-	No spaces required

	S-15 zones	-	A number of spaces to be prescribed by the Director of City Planning pursuant to Section 17 116 040
	Any other zone	No minimum	One (1) space for each three employees plus one space for each 10 students of planned capacity
All others	CBD-P, CBD-C, and CBD-X, and D-LM, zones	-	No spaces required
	S-15 zones	-	A number of spaces to be prescribed by the Director of City Planning pursuant to Section 17 116 040
	Any other zone	No minimum	One (1) space for each three employees
D Nonassembly Cultural Administrative	CBD-P, CBD-C, and CBD-X, and D-LM zones	-	No spaces required
	C-45, and S-2 zones	10,000 square feet of floor area	One (1) space for each 1,400 square feet of floor area
	CN zones	3,000 square feet of floor area	One (1) space for each 900 square feet of floor area
	S-15 zones	-	A number of spaces to be prescribed by the Director of City Planning pursuant to Section 17 116 040
	Any other zone	3,000 square feet of floor area	One (1) space for each 600 square feet of floor area
E Health Care hospitals	CBD-P zone (only when combined with the S-7 zone)	-	No spaces required

	C-45, CBD-P (only if not combined with the S-7 zone), CBD-C, CBD-X, <u>D-LM</u> and S-2 zones	No minimum	One (1) space for each staff or regular visiting doctor
	S-15 zones	-	A number of spaces to be prescribed by the Director of City Planning pursuant to Section 17 116 040
	Any other zone	No minimum	One (1) space for each four beds, plus one space for each four employees other than doctors, plus one space for each staff or regular visiting doctor
Clinics	CBD-P zone (only when combined with the S-7 zone)	-	No spaces required
	C-45, CBD-P (only when not combined with the S-7 zone), CBD-C, CBD-X, and S-2 zones	No minimum	One (1) space for each staff or regular visiting doctor
	S-15 and <u>D-LM</u> zones	No minimum	A number of spaces to be prescribed by the Director of City Planning pursuant to Section 17 116 040
	Any other zone	No minimum	Three (3) spaces for each staff or regular visiting doctor plus one (1) space for each two other employees
All other	CBD-P zone (only when combined with the S-7 zone)	-	No spaces required
	C-45, CBD-P (only when not combined	No minimum	One (1) space for each staff or

	with the S-7 zone), CBD-C, CBD-X, <u>D-LM</u> and S-2 zones		regular visiting doctor
	S-15 zones	-	A number of spaces to be prescribed by the Director of City Planning pursuant to Section 17 116 040
	Any other zone	No minimum	One (1) space for each six beds, plus one space for each four employees other than doctors, plus one space for each staff or regular visiting doctor
F Utility and Vehicular	CDB-P, CBD-C, and CBD-X, and <u>D-LM</u> zones	-	No spaces required
	C-45, and S-2 zones	10,000 square feet of floor area.	One (1) space for each vehicle used in connection with the activities
	S-15 zones	-	A number of spaces to be prescribed by the Director of City Planning pursuant to Section 17 116 040
	Any other zone	3,000 square feet of floor area	One (1) space for each three employees plus one space for each vehicle used in connection with the activities
G Extensive Impact colleges and universities	CBD-P, CBD-C, and CBD-X, and <u>D-LM</u> zones	-	No spaces required
	S-15 zones	-	A number of spaces to be prescribed by the Director of City Planning pursuant to Section 17 116 040
	Any other zone	No minimum	One (1) space for each three employees plus one space for

			each six students of planned capacity
All other	CBD-P zone (only when combined with the S-7 zone)	-	No spaces required
	S-15 zones	-	A number of spaces to be prescribed by the Director of City Planning pursuant to Section 17 116 040
	Any other zone	No minimum	A number of spaces to be prescribed by the Director of City Planning pursuant to Section 17 116 040

(Ord No 13172, § 3(Exh A), 7-2-2013, Ord No 13064, § 2(Exh A), 3-15-2011, Ord No 12971, § 2(Exh A), 9-22-2009 Ord No 12955, § 2(Exh A), 7-21-2009; Ord No 12939, § 4(Exh A), 6-16-2009, Ord 12138 § 4 (part) 1999 Ord 11892 § 13, 1996 prior planning code § 7512)

17.116.080 Off-street parking—Commercial Activities.

Except as otherwise provided in Sections 17 116 020, 17 116 030, and 17 116 110, and subject to the calculation rules set forth in Section 17 116 050, the following amounts of off-street parking are required for the specified Commercial Activities when located in the indicated zones and occupying facilities of the specified sizes, or having the indicated numbers of employees, and shall be developed and maintained pursuant to the provisions of Article IV of this chapter (See illustration I-18)

Commercial Activity	Zone	Minimum Total Size for Which Parking Required	Requirement
A General Food Sales Full Service Restaurant Limited Service Restaurant and Cafe	C-55, CBD-P, CBD-C, CBD-X, D-LM and S-15 zones	—	No spaces required
Convenience Market	C-45, C-51, S-2	3,000 square feet of floor area	One space for each 450 square feet of floor area
	C-5, C-10, C-	3,000 square feet of floor	One space for each 300 square feet of floor

Alcoholic Beverage Sales	28, C-31, C-35	area	area
	D-BV zones	See Section 17 116 082	See Section 17 116 082
	Any other zone	3,000 square feet	One space for each 200 square feet of floor area
<p>B Mechanical or Electronic Games</p> <p>Medical Service</p> <p>General Retail Sales, except when sales are primarily of bulky merchandise such as furniture or large appliances</p> <p>Consumer Service</p> <p>Consumer Cleaning and Repair Service, except when services consist primarily of repair or cleaning of large items such as furniture or carpets</p> <p>General Wholesale Sales, whenever 50 percent or more of all sales on the lot are at retail</p> <p>Undertaking Service</p>	CBD-P, CBD-C, CBD-X, <u>D-LM</u> and S-15 zones	—	No spaces required
	C-45 and S-2 zones	1,000 square feet of floor area	One (1) space for each 900 square feet of floor area
	CN zones	3,000 square feet of floor area	One (1) space for each 600 square feet of floor area
	D-BV zones	See Section 17 116 082	See Section 17 116 082
	Any other zone	3,000 square feet of floor area	One (1) space for each 400 square feet of floor area
<p>C Consultative and Financial Service</p> <p>Administrative Business, Communication and Media Service</p> <p>Broadcasting and</p>	CBD-P, CBD-C, CBD-X, <u>D-LM</u> and S-15 zones.	—	No spaces required
	C-45 and S-2 zones	10,000 square feet of floor area	One (1) space for each 1,400 square feet of floor area
	CN zones	3,000 square feet of floor area	One (1) space for each 900 square feet of

Recording Services		area	floor area
Research Service	D-BV zones	See Section 17 116 082	See Section 17 116 082
	Any other zone	3,000 square feet of floor area	One (1) space for each 600 square feet of floor area
D General Wholesale Sales, whenever less than 50 percent of all sales on the lot are at retail Building Material Sales Automotive Sales and Service Automobile and Other Light Vehicle Sales and Rental	S-15 zones	—	No spaces required
	C-45, CBD-P, CBD-C, CBD-X, <u>D-LM</u> and S-2 zones	10,000 square feet of floor area	One (1) space for each 1,000 square feet of floor area, or for each three (3) employees, whichever requires fewer spaces
	D-BV zones	See Section 17 116 082	See Section 17 116 082
	Any other zone	5,000 square feet of floor area	One (1) space for each 1,000 square feet of floor area, or for each three (3) employees, whichever requires fewer spaces
E Group Assembly Personal Instruction and Improvement Services	CBD-P, CBD-C, CBD-X, <u>D-LM</u> and S-15 zones	—	No spaces required
	C-45 and S-2 zones	10,000 square feet of floor area	One (1) space for each 16 seats in indoor places of assembly with fixed seats, plus one space for each 160 square feet of floor area in indoor places of assembly without fixed seats, plus a number of spaces to be prescribed by the Director of City Planning, pursuant to Section 17 116 040, for outdoor assembly area
	CN zones	Total of 75 seats in indoor places of assembly with fixed seats, or 750 square feet of floor area in dance halls or other indoor places of assembly without fixed seats, or 5,000 square feet of outdoor	One (1) space for each eight seats in indoor places of assembly with fixed seats, plus one (1) space for each 80 square feet of floor area in indoor places of assembly without fixed seats, plus a number of spaces to be prescribed by the Director of City Planning, pursuant to Section 17 116 040, for outdoor assembly areas.

		assembly areas	
	D-BV zones	See Section 17.116 082	See Section 17.116 082.
	Any other zone	Total of 75 seats in indoor places of assembly with fixed seats, or 750 square feet of floor area in dance halls or other indoor places of assembly without fixed seats, or 5,000 square feet of outdoor assembly areas	One (1) space for each eight seats in indoor places of assembly with fixed seats, plus one space for each 80 feet of floor area in indoor places of assembly without fixed seats, plus a number of spaces to be prescribed by the Director of City Planning, pursuant to Section 17 116 040, for outdoor assembly areas
F Transient Habitation	CBD-P (only when combined with the S-7 zone), <u>D-LM</u> , and S-15 zones	—	No spaces required
	CBD-P, CBD-C, CBD-X, D-BV-zones	No minimum	One (1) space for each unit in a motel and one (1) space for each two units in a hotel
	Any other zone	No minimum	One (1) space for each unit in a motel and three (3) spaces for each four units in a hotel
G General Retail Sales, whenever sales are primarily of bulky merchandise such as furniture or large appliances Consumer Cleaning and Repair Service, whenever services consist primarily of repair or cleaning of large items such as furniture or carpets Animal care and Animal	CBD-P, CBD-C, CBD-X, <u>D-LM</u> and S-15 zones	—	No spaces required
	C-45 and S-2 zones	10,000 square feet of floor area	One (1) space for each 1,000 square feet of floor area
	D-BV zones	See Section 17 116 082	See Section 17 116 082
	Any other zone	5,000 square feet of floor area	One (1) space for each 1,000 square feet of floor area

boarding			
H Automobile and Other Light Vehicle Gas Station and Servicing Automotive and Other Light Vehicle Repair and Cleaning Automotive Fee Parking	CBD-P, CBD-C, CBD-X, <u>D-LM</u> and S-15 zones	12	No spaces required
	C-45 and S-2 zones	10,000 square feet of floor area	One (1) space for each 1,000 square feet of floor area
	D-BV zones	See Section 17 116 082	See Section 17 116 082
	Any other zone	No minimum	One (1) space for each 1,000 square feet of floor area
I Transport and Warehousing Taxi and Light Fleet-based Service	CBD-P, CBD-C, and CBD-X, <u>and D-LM</u> zones	—	No spaces required
	D-BV zones	See Section 17 116 082	See Section 17 116 082
	Any other zone	10,000 square feet of floor area and outdoor storage, processing, or sales area	One (1) space for each three employees
J Scrap Operation	CBD-P, CBD-C, and CBD-X, <u>and D-LM</u> zones	—	No spaces required
	D-BV zones	See Section 17 116 082.	See Section 17 116 082
	Any other zone	10,000 square feet of floor area and outdoor storage, processing or sales area	One (1) space for each 2,000 square feet of floor area, or for each three employees, whichever requires more spaces, provided that in the case of Scrap Operation Commercial Activities whenever storage and sale, from the premises, or dismantling or other processing of used or waste materials which are not intended for reuse and their original form, when the foregoing are not a part of a manufacturing

			operation, occupy less than 50 percent (50%) of the floor and open area of the firm on a single lot, the parking requirement shall be as prescribed for the other activities engaged in by the same firm on the same lot
K Fast-Food Restaurant	CBD-P, CBD-C, CBD-X, <u>D-LM</u> and S-15 zones	—	No spaces required
	C-45 zone	10,000 square feet of floor area	One (1) space for each 450 square feet of floor area
	CN and S-2 zones	2,000 square feet of floor area	One (1) space for each 300 square feet of floor area.
	D-8V zones	See Section 17.116 082	See Section 17 116 082
	Any other zone	3,000 square feet of floor area.	One (1) space for each 200 square feet of floor area

17.116.100 Off-street parking—Agricultural and Extractive Activities.

Except as otherwise provided in Sections 17 116 020, 17 116 030, and 17 116 110, and subject to the calculation rules set forth in Section 17 116 050, the following amounts of off-street parking are required for all Agricultural and Extractive Activities when located in the indicated zones and occupying facilities of the specified sizes, and shall be developed and maintained pursuant to the provisions of Article IV of this chapter (See illustration I-18)

Zone	Minimum Total Size for Which Parking Required	Requirement
CBD-P, CBD-C and, CBD-X, and <u>D-LM</u> zones		No spaces required
C-45, and S-2 zones	10,000 square feet of floor area and outdoor sales or display area	One (1) space for each 1,000 square feet of floor area and outdoor sales or display area
Any other zone	5,000 square feet of floor area and ,	One (1) space for each 1,000 square feet of floor

	outdoor sales or display area	area and outdoor sales or display area
--	-------------------------------	--

(Ord No 13064, § 2(Exh A), 3-15-2011, Ord No 12971, § 2(Exh A), 9-22-2009, Ord No 12955, § 2(Exh A), 7-21-2009, prior planning code § 7515)

17.116.110 Special exemptions to parking requirements.

The provisions of this section shall apply to all activities in all zones except Residential Activities occupying One-Family, Two-Family or Multifamily Residential Facilities located within the S-12 residential parking combining zone, where the provisions of Section 17 94 040 shall apply

- A Discretionary Reduction for Senior Citizen Housing and Dormitories In senior citizen housing where living units are regularly occupied by not more than two individuals at least one of whom is sixty (60) years of age or older or is physically handicapped regardless of age, or in a dormitory, fraternity, or similar facility, the number of parking spaces prescribed in Section 17 116 060 may be reduced by not to exceed seventy-five percent (75%) upon the granting of a conditional use permit pursuant to the conditional use permit procedure in Chapter 17 134 and upon determination that the proposal conforms to the use permit criteria set forth in subsections A or B, and C of this section
- 1 In the case of senior citizen housing where living units are regularly occupied by not more than two individuals at least one of whom is sixty (60) years of age or older or is physically handicapped regardless of age, that such occupancy is guaranteed, for a period of not less than fifty (50) years, by appropriate conditions incorporated into the permit,
 - 2 In the case of a dormitory, fraternity, or similar facility, that the occupants are prevented from operating a motor vehicle because they are not of driving age or by other special restriction, which limitation of occupancy by nonqualifying drivers is assured by appropriate conditions incorporated into the permit,
 - 3 That due to the special conditions referred to above, and considering the availability, if any, of public transportation within convenient walking distance, the reduced amount of parking will be adequate for the activities served, and that the reduction will not contribute to traffic congestion or impair the efficiency of on-street parking
- B Discretionary Reduction of Total Requirements with Shared Parking Area For a joint off-street parking area which serves two or more nonresidential activities in any zone, or Residential Activities in the CN, C-45, -or CBD zones, and which meets the conditions set forth in Section 17 116 180, the total parking requirement for the sharing activities may be reduced by not to exceed fifty percent (50%) upon the granting of a conditional use permit pursuant to the conditional use permit procedure in Chapter 17 134 and upon determination that the typical utilization of the parking area would be staggered to such an extent that the reduced number of spaces would be adequate to serve all such activities
- C Discretionary Waiver or Reduction in Districts Providing Common Parking Areas The off-street parking requirements specified above for nonresidential activities in any zone, or for Residential Activities in the CN, C-45, or CBD zones, may be waived or reduced by the Director of City Planning when said activities are located within a municipal parking district or assessment district the function of which is to provide off-street parking, upon a finding that, in consideration of existing or prospective municipal parking facilities, such waiver or reduction would not substantially contribute to traffic congestion or impair the efficiency of on-street parking Any determination on such waiver or reduction shall be subject to appeal pursuant to the administrative appeal procedure in Chapter 17 132

- D Each of the following provisions shall apply in the D-BV and D-LM zones only
- 1 In-Lieu Fee The parking space requirements of this section for the D-BV and D-LM zones may be reduced or waived upon the granting of a Conditional Use Permit (see Chapter 17 134 for the CUP procedure) and payment of an in-lieu fee to the City of Oakland The parking in-lieu fee shall be as set forth in the Master Fee Schedule Parking in-lieu fees shall be deposited with the City of Oakland prior to issuance of a building permit A parking in-lieu fee may be refunded, without interest, to the person who made such payment, or his assignee or designee, if additional off-street parking spaces are provided for such building or use by others than the City so as to satisfy the parking requirement for which the in-lieu payment was made To obtain a refund, the required off-street parking spaces must be in place prior to issuance of a certificate of occupancy and before funds are spent or committed by the City
 - 2 Narrow Lots Lots with a mean width of less than fifty (50) feet and fronting Broadway or 27th Street are not required to provide parking on-site unless alternative driveway access is available from an alternative location, such as a shared access driveway from an adjoining parcel or from an alley
 - 3 Conversion of Historic Buildings No additional parking spaces are required for the conversion of a Nonresidential Facility to a Residential Facility or vice versa if the Nonresidential or Residential Facility is either a Potentially Designated Historic Property (PDHP) or a property listed in the City of Oakland's Local Register of Historical Resources (see Policy 3 8 of Historic Preservation Element of the Oakland General Plan) If the number of existing parking spaces on the lot is less than required, then that number of parking spaces must be preserved with the conversion If there are more parking spaces on the lot than required, then the number of spaces can be reduced to the minimum required Parking spaces shall not be further reduced below the requirement unless payment of an in-lieu fee, as set forth in the Master Fee Schedule, to the City of Oakland is provided
 - 4 Affordable Housing Parking requirements applicable to affordable housing for moderate, low, and very low income households, (as defined in California Government Code Section 50052 5 and in Oakland Planning Code Section 17 107 020), shall be one-quarter (1/4) spaces per dwelling unit In Subsection 17 116 110(A) of this chapter, Senior Citizen Housing and, Dormitories requirements apply but do not require a Conditional Use Permit and the reduced parking requirement is one-quarter (1/4) spaces per dwelling unit
 - 5 Unbundled Parking The following rules shall apply to new Multifamily Dwelling Residential Facilities of ten (10) or more units
 - a Off-street parking spaces shall be leased or sold separately from the rental or purchase of dwelling units for the life of the dwelling units, such that potential renters or buyers shall have the option of renting or buying a residential unit at a price lower than would be the case if there were a single price for both the residential unit and the parking space(s)
 - b Off-street parking spaces serving affordable units as defined in Section 17 107 020 shall be offered to potential buyers and renters at a price proportional to the sale or rental price of the affordable units as compared to the price proportional to comparable market rate units, except when offered to non-residents pursuant to Subsection (c) below
 - c Parking spaces shall be offered only to residents of the dwelling units served by the off-street parking, except that any surplus spaces that are not rented or sold may be rented to non-residents with the provision that such spaces must be vacated on 30 days notice if requested by residents to be made available to them
 - 6 No Variances Notwithstanding anything to the contrary contained in the Planning Code, variances may not be granted relating to (a) a reduction and/or elimination of any required parking, or (b) a reduction and/or elimination of any parking spaces serving any activity, or if already less than currently required parking, shall not be reduced further below the

requirements prescribed for such activity in this Chapter, as the granting of a CUP (see Chapter 17 134 for the CUP procedure) and payment of the in-lieu fee shall be the sole means of reducing or eliminating such parking

(Ord No 13064, § 2(Exh. A), 3-15-2011, Ord No 12971, § 2(Exh A), 9-22-2009, Ord No 12955, § 2(Exh A), 7-21-2009, Ord 12772 § 1 (part), 2006, prior planning code § 7519)

17.116.170 Property on which parking and loading must be provided.

A Parking Spaces and Loading Off-street parking spaces and loading berths required by the zoning regulations shall be located as set forth below for the specified activities except as otherwise provided in Section 17 116 290B When a maximum distance from the lot containing the activity served to another lot is prescribed, it shall be measured along a permanently accessible pedestrian route between a lot line of the former lot and the nearest boundary of the offsite parking or loading area

Required Facility and Activity it Serves	Zone	Location
Parking spaces for any Residential Activity	CN, C-45, CBD-R, CBD-P, CBD-C, and CBD-X, and D-LM zones	On the same lot as the activity served, or, subject to the provisions of Section 17 116 180, on another lot located within three hundred (300) feet and having at least one owner in common with the former lot
Industrial	Any other zone	<p>On the same lot as the activity served, but for One and Two-Family Residential Facilities on any lot with a street-to-setback gradient that exceeds twenty percent (20%), required parking stalls may be permitted to extend into the public right-of-way of an adjoining street subject to the following standards (see illustration I-20c).</p> <ol style="list-style-type: none"> 1 The required parking stalls shall be located perpendicular to and the edge of the curb, pavement, or sidewalk, 2 The parking stalls shall be set back a minimum of five feet from the edge of street pavement including any curbs or sidewalks, and 3 The parking stalls extending into the street right-of-way shall not constitute more than fifty percent (50%) of the required residential parking
Parking spaces for any Industrial Activity, Administrative or Utility	Any zone	On the same lot as the activity served, or, subject to the provisions of Section 17 116 180, on another lot located

and Vehicular Civic Activities, or Administrative, Research Service Commercial Activities		within five hundred (500) feet and having at least one owner in common with the former lot
Parking spaces for any activity not listed above	Any zone	On the same lot as the activity served, or, subject to the provisions of Section 17 116 180, on another lot located within three hundred (300) feet and having at least one owner in common with the former lot
Loading berths for any activity	Any zone	On the same lot as the activity served, or, subject to the provisions of Section 17 116 180, on an abutting lot having at least one owner in common with the former lot, except that a jointly owned off-street loading facility for nonresidential activities in any zone, or for Residential Activities in the <u>D-LM</u> , CBD, CN, and C-45 zones, may, upon the granting of a conditional use permit pursuant to the conditional use permit procedure in Chapter 17 134, and subject to the provisions of Section 17 116 180, be located on a lot which does not abut all the lots containing the activities served

B Maneuvering Aisles and Driveways Required maneuvering aisles and driveways shall be located as specified in subsection A of this section for required spaces or berths serving the same activity, except as follows

- 1 A required driveway may, subject to the provisions of Section 17 116 180, straddle the lot line of abutting lots in separate ownership if it leads to parking spaces or loading berths on both lots
- 2 A required maneuvering aisle or portion thereof may, subject to the provisions of Section 17 116 180, straddle the lot line of abutting lots in separate ownership if there are on both sides of such aisle, or portion thereof, parking spaces or loading berths which are directly opposite each other

C Upon the granting of a conditional use permit pursuant to the conditional use permit procedure, and subject to the provisions of Section 17 102 090 and Section 17 116.180, any required driveway or maneuvering aisle may be located entirely on another lot or lots in separate ownership

(Ord No 13064, § 2(Exh A), 3-15-2011, Ord No 12971, § 2(Exh A), 9-22-2009 Ord No 12955, § 2(Exh A), 7-21-2009, Ord 12899 § 4, Exh. A (part), 2008, Ord 12406 § 4 (part), 2002, Ord 12376 § 3 (part), 2001, Ord 11892 § 16, 1996; prior planning code § 7535)

The following are proposed text changes to **Chapter 17.58 Central Business District Zone Regulations**. Additions to the chapter are underlined, deletions are in ~~strikeout~~. Revised to reflect changes introduced (first reading) by City Council on an unrelated and separate action (zoning regulation changes related to urban agriculture) on November 5, 2014

17.58.010 Title, purpose, and applicability.

- A Intent The provisions of this Chapter shall be known as the CBD Central Business District regulations The intent of the CBD regulations is to
- 1 Encourage, support, and enhance the Central Business District as a high density, mixed use urban center of regional importance and a primary hub for business, communications, office, government, urban residential activities, technology, retail, entertainment, and transportation
 - 2 Encourage, support, and enhance a mix of large-scale offices, commercial, urban high-rise residential, institutional, open space, cultural, educational, arts, entertainment, services, community facilities, and visitor uses
 - 3 Enhance the skyline and encourage well-designed, visually interesting, and varied buildings
 - 4 Encourage and enhance a pedestrian-oriented streetscape
 - 5 Encourage vital retail nodes that provide services, restaurants, and shopping opportunities for employees, residents, and visitors
 - 6 Preserve and enhance distinct neighborhoods in the Central Business District
- B Description of zones This Chapter establishes land use regulations for the following four zones
- 1 **CBD-R Central Business District Residential Zone.** The intent of the CBD-R zone is to create, maintain, and enhance areas of the Central Business District appropriate for residential development with small-scaled compatible ground-level commercial uses
 - 2 **CBD-P Central Business District Pedestrian Retail Commercial Zone.** The intent of the CBD-P zone is to create, maintain, and enhance areas of the Central Business District for ground-level, pedestrian-oriented, active storefront uses Upper story spaces are intended to be available for a wide range of office and residential activities
 - 3 **CBD-C Central Business District General Commercial Zone.** The intent of the CBD-C zone is to create, maintain, and enhance areas of the Central Business District appropriate for a wide range of ground-floor office and other commercial activities Upper-story spaces are intended to be available for a wide range of residential and office or other commercial activities
 - 4 **CBD-X Central Business District Mixed Commercial Zone.** The intent of the CBD-X zone is to designate areas of the Central Business District appropriate for a wide range of upper story and ground level residential, commercial, and compatible light industrial activity
- ~~C Description of Combining Zone This Chapter establishes interim land use regulations for the following combining zone:~~

~~4 CH Chinatown Interim Commercial Combining Zone. The intent of the CH combining zone is to allow for expanded commercial uses in the core of the Chinatown commercial area, which is located within the Lake Merritt Station Area Plan boundaries. When an above base zone is combined with the CH combining zone, the permitted uses in CH combining zone supersede those of the base zone. These interim land use regulations anticipate the adoption of more comprehensive and detailed regulations for the entire area within the Lake Merritt Station Area Plan boundaries. Therefore, these regulations shall remain in place and be effective through until the City Council takes further action to regulate the area in connection with the Lake Merritt Station Area Plan.~~

~~(Ord. No. 13172, § 3(Exh. A), 7-2-2013, Ord. No. 13090, § 4(Exh. A), 10-4-2011, Ord. No. 13064, § 2(Exh. A), 3-15-2011, Ord. No. 12955, § 2(Exh. A), 7-21-2009)~~

17.58.040 Permitted and conditionally permitted activities.

Table 17.58.01 lists the permitted, conditionally permitted, and prohibited activities in the CBD-R, CBD-P, CBD-C and CBD-X zones. The descriptions of these activities are contained in Chapter 17.10.

"P" designates permitted activities in the corresponding zone.

"C" designates activities that are permitted only upon the granting of a conditional use permit (see Chapter 17.134 for the CUP procedure) in the corresponding zone.

"L" designates activities subject to certain limitations or notes listed at the bottom of the Table.

"—" designates activities that are prohibited except as accessory activities according to the regulations contained in Section 17.010.040.

Table 17.58.01: Permitted and Conditionally Permitted Activities

Activities	Primary Zones				Combining Zones*	Additional Regulations
	CBD-R	CBD-P	CBD-C	CBD-X		
Residential Activities						
Permanent	P	P(L1)	P(L1)	P	P(L1)	
Residential Care	P(L2)	P(L1)(L2)	P(L1)(L2)	P	P(L1)(L2)	17.103.010
Service-Enriched Permanent Housing	C(L2)	C(L1)(L2)	C(L1)(L2)	C	C(L1)(L2)	17.103.010
Transitional Housing	C(L2)	C(L1)(L2)	C(L1)(L2)	C	C(L1)(L2)	17.103.010

Emergency Shelter	C(L2)	C(L2)	C(L2)	C	C(L2)	17 103.010
Semi-Transient	C	C(L1)	C(L1)	C	C(L1)	
Bed and Breakfast	P	P	P	P	P	17 10.125
Civic Activities						
Essential Service	P	P	P	P	P	
Limited Child-Care Activities	P(L3)	P(L5)	P	P	P	
Community Assembly	C	C(L6)	C	C	C	
Recreational Assembly	P(L3)(L4)	P(L5)	P	P	P	
Community Education	P(L3)(L4)	P(L5)	P	P	P	
Nonassembly Cultural	P(L3)(L4)	P(L4)	P	P	P	
Administrative	P(L4)(L7)	P(L5)	P	P	P	
Health Care	P(L3)(L4)	P(L4)(L5)	P	P	P(L4)	
Special Health Care	—	C(L6)(L8)	C(L8)	C(L8)	C(L6)(L8)	17 103 020
Utility and Vehicular	C	C	C	C	C	
Extensive Impact	C	C	C	C	C	
Commercial Activities						
General Food Sales	P(L4)(L7)	P(L4)	P	P	P	
Full Service Restaurants	P(L4)(L7)	P	P	P	P	
Limited Service Restaurant and Cafe	P(L4)(L7)	P	P	P	P	

Fast-Food Restaurant	—	C	C	C	€	17 103 030 and 8 09
Convenience Market	C(L7)	C	C	C	€	17 103.030
Alcoholic Beverage Sales	C(L7)	C	C	C	€	17 103.030 and 17 114.030
Mechanical or Electronic Games	—	C	C	C	€	
Medical Service	P(L4)(L7)	P(L5)	P	P	€	
General Retail Sales	P(L4)(L7)	P	P	P	€	
Large-Scale Combined Retail and Grocery Sales	—	—	—	—	—	
Consumer Service	P(L4)(L7) (L9)	P(L4)(L9)	P(L9)	P(L9)	P(L9)	
Consultative and Financial Service	P(L4)(L7)	P(L5)	P	P	€	
Check Cashier and Check Cashing	—	C(L10)	C(L10)	C(L10)	C(L10)	17 103 040
Consumer Cleaning and Repair Service	P(L4)(L7)	P(L5)	P	P	€	
Consumer Dry Cleaning Plant	C(L7)	C	C	C	€	
Group Assembly	C(L7)(L11)	P(L4)(L11)	P(L11)	P(L11)	P(L4)(L11)	
Personal Instruction and Improvement Services	P(L4)(L7)	P(L5)	P	P	€	
Administrative	P(L4)(L7)	P(L5)	P	P	€	
Business, Communication, and Media Services	P(L4)(L7)	P(L5)	P	P	€	

Broadcasting and Recording Services Commercial Activities	—	P(L5)	P	P(L4)	P	
Research Service	P(L4)(L7)	P(L5)	P	P	P	
General Wholesale Sales	—	—	—	C	—	
Transient Habitation	C(L12)	C(L6)	P	C	€	17 103 050
Building Material Sales	—	—	—	—	—	
Automobile and Other Light Vehicle Sales and Rental	—	—	—	C	—	
Automobile and Other Light Vehicle Gas Station and Servicing	—	—	C(L13)	C(L13)	—	
Automobile and Other Light Vehicle Repair and Cleaning	—	—	—	—	—	
Taxi and Light Fleet-Based Services	—	—	C(L13)	C(L13)	—	
Automotive Fee Parking	C(L14)	C(L14)	C(L14)	C(L14)	€(L14)	
Animal Boarding	—	—	—	—	—	
Animal Care	—	C(L6)	C	C	€	
Undertaking Service	—	—	C	C	—	
Industrial Activities						
Custom Manufacturing				C(L13)		
Light Manufacturing				C(L13)		
General Manufacturing				—		
Heavy/High Impact	—	—	—	—	—	

Research and Development	—	—	C(L13)	C(L13)	—	
Construction Operations	—	—	—	—	—	
Warehousing, Storage, and Distribution-Related						
A. General Warehousing, Storage and Distribution	—	—	—	C(L13)	—	
B. General Outdoor Storage	—	—	—	—	—	
C. Self- or Mini Storage	—	—	—	—	—	
D. Container Storage	—	—	—	—	—	
E. Salvage/Junk Yards	—	—	—	—	—	
Regional Freight Transportation	—	—	—	—	—	
Trucking and Truck-Related	—	—	—	—	—	
Recycling and Waste-Related						
A. Satellite Recycling Collection Centers	—	—	C	C	—	
B. Primary Recycling Collection Centers	—	—	—	—	—	
Hazardous Materials Production, Storage, and Waste Management	—	—	—	—	—	
Agriculture and Extractive Activities						
—Crop and animal raising	—	—	—	—	—	
Limited Agriculture	<u>P(L15)</u>	<u>P(L15)</u>	<u>P(L15)</u>	<u>P(L15)</u>		
Extensive Agriculture	<u>C(L16)</u>	<u>C(L16)</u>	<u>C(L16)</u>	<u>C(L16)</u>		

Plant nurseryNursery	—	—	—	—	—	
Mining and Quarrying	—	—	—	—	—	
Accessory off-street parking serving prohibited activities	C	C	C	C	€	17 116 075
Activities that are listed as prohibited, but are permitted or conditionally permitted on nearby lots in an adjacent zone	C	C	C	C	€	17 102 110

Limitations:

² ~~If the base zone (CBD-P) also has the CH Combining Zone, the CH regulations supersede the base zone.~~

L1. These activities may not be located within thirty (30) feet of the front lot line on the ground floor of the principal building with the exception of incidental pedestrian entrances that lead to one of these activities elsewhere in the building

L2. Residential Care is only permitted upon the granting of a Conditional Use Permit (see Chapter 17 134 for the CUP procedure) when not located in a One-Family Dwelling Residential Facility. No Residential Care, Service-Enriched Permanent Housing, Transitional Housing, or Emergency Shelter Residential Activity shall be located closer than three hundred (300) feet from any other such Activity or Facility

L3. These activities may only be located above the ground floor of a building upon the granting of a conditional use permit (see Chapter 17 134 for the CUP procedure)

L4. With the exception of parcels facing Broadway, Telegraph Avenue, and 14th Street, the total floor area devoted to these activities on the ground floor by any single establishment may only exceed seven thousand five hundred (7,500) square feet upon the granting of a conditional use permit (see Chapter 17 134 for the CUP procedure)

L5. If located both on the ground floor of a building and within thirty (30) feet from any street-abutting property line, these activities are only permitted upon the granting of a conditional use permit (see Chapter 17.134 for the CUP procedure). Incidental pedestrian entrances that lead to one of these activities elsewhere in the building are exempted from this conditional use permit requirement. In addition to the criteria contained in Section 17 134 050, these conditionally permitted ground floor proposals must also meet each of the following criteria

- a. The proposal will not impair a generally continuous wall of building facades,
- b. The proposal will not weaken the concentration and continuity of retail facilities at ground-level, and will not impair the retention or creation of an important shopping frontage, and

c. The proposal will not interfere with the movement of people along an important pedestrian street

L6. These activities are only permitted upon the granting of a conditional use permit (see Chapter 17.134 for the CUP procedure) In addition to the criteria contained in Section 17.134.050, when these activities are located within thirty (30) feet of the front of the ground floor of the principal building (with the exception of incidental pedestrian entrances that lead to one of these activities elsewhere in the building) the proposed activities must also meet the criteria contained in Note L5, above

L7. These activities may only be located on or below the ground floor of a building with the following exceptions

a) If the floor area devoted to the activity is less than two thousand (2,000) square feet and the activity takes place in a Local Register property, then the activity is permitted above the ground floor upon the granting of a Conditional Use Permit (see Chapter 17.134 for the CUP process)

b) An activity located on the ground floor may extend to the second floor of a building if each 1) the floor area devoted to nonresidential activities in the building is less than the floor area devoted to residential activities, 2) the activity on the second floor is the same as, or accessory to, the ground floor activity and part of the same business or establishment, and 3) there is a direct internal connection between the ground floor and the second story activities

L8. No new or expanded Special Health Care Civic Activity shall be located closer than two thousand five hundred (2,500) feet from any other such activity or five hundred (500) feet from any K-12 school or Transitional Housing, Enriched Housing, or Licensed Emergency Shelters Civic Activity See Section 17.103.020 for further regulations regarding Special Health Care Civic Activities

L9. See Section 17.102.170 for special regulations relating to massage services Also, no new or expanded laundromat shall be located closer than five hundred (500) feet from any existing laundromat See Section 17.102.450 for further regulations regarding laundromats

L10. No new or expanded Check Cashier and Check Cashing Commercial Activity shall be located closer than one thousand (1,000) feet from any other such activity or five hundred (500) feet from any Community Education, Community Assembly, or Recreational Assembly Civic Activity, State or Federally chartered bank, savings association, credit union, or industrial loan company, or certain Alcoholic Beverage Sales Commercial Activities See Section 17.103.040 for further regulations regarding Check Cashier and Check Cashing Commercial Activities

L11. No new or expanded adult entertainment activity shall be located closer than one thousand (1,000) feet to the boundary of any residential zone or three hundred (300) feet from any other adult entertainment activity See Section 17.102.160 for further regulations regarding adult entertainment activities

L12. The total floor area devoted to these activities by any single establishment shall not exceed three thousand (3,000) square feet

L13. These activities, including accessory activities, are only allowed to be performed indoors This requirement includes, but is not limited to vehicles stored before and after servicing,

general storage, vehicle and other repair, and automotive cleaning. This requirement excludes parking for customers currently at the business and automotive fueling.

L14. Auto fee parking is permitted upon the granting of conditional use permit (see Chapter 17 134 for the CUP procedure) if it is located in either a parking structure that is at least three (3) stories high or in a below grade parking lot. Auto fee parking is otherwise prohibited.

L15. Limited Agriculture is permitted outright if the activity occupies less than one (1) acre of land area and any sales area is less than one thousand (1,000) square feet, conditionally permitted if the activity is larger in either land or sales area (see Chapter 17 134 for the CUP procedure).

L16. Extensive Agriculture is only permitted upon the granting of a Conditional Use Permit (see Chapter 17 134 for the CUP procedure). In addition to the criteria contained in Section 17 134 050, this activity must meet the following use permit criteria.

1. The proposal will not adversely affect the livability or appropriate development of abutting properties and the surrounding neighborhood in terms of noise, water and pesticide runoff, farming equipment operation, hours of operation, odor, security, and vehicular traffic.

17.58.050 Permitted and conditionally permitted facilities.

Table 17 58 02 lists the permitted, conditionally permitted, and prohibited facilities in the CBD-R, CBD-P, CBD-C, and CBD-X zones. The descriptions of these facilities are contained in Chapter 17 10.

"P" designates permitted facilities in the corresponding zone.

"C" designates facilities that are permitted only upon the granting of a conditional use permit (see Chapter 17 134 for the CUP procedure) in the corresponding zone.

"L" designates facilities subject to certain limitations listed at the bottom of the Table.

"—" designates facilities that are prohibited.

Table 17.58.02: Permitted and Conditionally Permitted Facilities

Activities	Zones				Additional Regulations
	CBD-R	CBD-P	CBD-C	CBD-X	
Residential Facilities					
One-Family Dwellings	(L1)	—	—	—	
One-Family Dwelling with Secondary Unit	P	—	—	—	17 103 080
Two-Family Dwelling	P	—	—	—	

Multifamily Dwelling	P	P	P	P	
Rooming House	P	P	P	P	
Mobile Home	—	—	—	—	
Nonresidential Facilities					
Enclosed Nonresidential	P	P	P	P	
Open Nonresidential	C(L3)	C(L3)	C(L3)	C(L3)	
Sidewalk Cafe	P	P	P	P	17 103 090
Drive-In Nonresidential	—	—	—	C	
Drive-Through Nonresidential	—	—	—	C(L2)	17 103 100
Telecommunications Facilities					
Micro Telecommunications	C	P	P	P	17 128
Mini Telecommunications	C	P	P	P	17 128
Macro Telecommunications	C	C	C	C	17 128
Monopole Telecommunications	C	C	C	C	17 128
Tower Telecommunications	—	—	—	—	17 128
Sign Facilities					
Residential Signs	P	P	P	P	17 104
Special Signs	P	P	P	P	17 104
Development Signs	P	P	P	P	17 104
Realty Signs	P	P	P	P	17 104

Civic Signs	P	P	P	P	17 104
Business Signs	P	P	P	P	17 104
Advertising Signs	—	—	—	—	17 104

Limitations:

L1. See Chapter 17 114, Nonconforming Uses, for additions and alterations to legal nonconforming One-Family Dwellings

L2. No new or expanded Fast-Food Restaurants with Drive-Through Nonresidential Facilities shall be located closer than five hundred (500) feet of an elementary school, park, or playground See Sections 17 103 030 and 17 103 100 for further regulations regarding Drive-Through Nonresidential Facilities

L3. Open Nonresidential Facilities accommodating activities other than Civic Activities, Limited Agriculture, seasonal sales, or special events are only permitted upon the granting of a Conditional Use Permit (see Chapter 17.134 for the CUP procedure)

The following are proposed text changes to **Chapter 17.108 General Height, Yard, and Court Regulations**. Additions to the chapter are underlined, deletions are in ~~strikeout~~.

17.108.080 Minimum side yard opposite living room windows.

On each lot containing Residential Facilities with a total of two (2) or more living units, except in the case of a One-Family Dwelling with Secondary Unit, a side yard with the minimum width prescribed hereinafter shall be provided opposite any legally required window of a living room in a Residential Facility wherever such window faces any interior side lot line of such lot, other than a lot line abutting an alley, path, or public park. The side yard prescribed by this Section is not required on other lots or in other situations. Such yard shall have a minimum width of eight (8) feet, plus two (2) feet for each story at or above the level of the aforesaid window, provided, however, that such side yard width shall not be required to exceed ten percent (10%) of the lot width in the RU-3, RU-4, RU-5, R-80, CN, CC, C-40, C-45, CBD, D-LM, S-1, S-2, S-15, and D-KP Zones and fifteen percent (15%) of the lot width in all other zones, except that in no case shall such side yard width be less than five (5) feet. The side yard required by this Section shall be provided opposite the legally required window and opposite that portion of the wall containing such window, or of any extension of such wall on the same lot, for a distance of not less than eight (8) feet in both directions from the centerline of such legally required window, and at and above finished grade or the floor level of the lowest story containing such a window, whichever level is higher. Such yard shall be provided unobstructed except for the accessory structures or the other facilities allowed therein by Section 17.108.130

(Ord. No. 13172, § 3(Exh. A), 7-2-2013; Ord. No. 13112, § 4(Exh. A), 4-30-2012; Ord. No. 13064, § 2(Exh. A), 3-15-2011; Ord. No. 12971, § 2(Exh. A), 9-22-2009; Ord. No. 12955, § 2(Exh. A), 7-21-2009; Ord. 11892 § 7, 1996; prior planning code § 7082)

The following are proposed text changes to **Chapter 17.134 Conditional Use Permit Procedure**.
Additions to the chapter are underlined; deletions are in ~~strikeout~~

17.134.020 Definition of major and minor conditional use permits.

- A Major Conditional Use Permit A conditional use permit is considered a major conditional use permit if it involves any of the following
- 1 Thresholds Any project requiring a conditional use permit that meets any of the following size thresholds
 - a The actual project site (including only portions of the lot actually affected by the project) exceeds one (1) acre,
 - b Nonresidential projects involving twenty-five thousand (25,000) square feet or more of floor area, except in the R-80, CBD-R, CBD-P (when not combined with the S-7 Zone), CBD-C, CBD-X, S-2, ~~or S-15~~, or D-LM Zones,
 - c Residential projects requiring a conditional use permit for density resulting in a total number of living units as follows
 - i Three (3) or more dwelling units in the RM-2 Zone,
 - ii Seven (7) or more dwelling units in the RM-3 or RM-4 Zone
 - d Residential projects requiring a conditional use permit to exceed the basic or permitted density which results in seven (7) or more living units in the RU or CBD-R Zone
 - e Large Scale Developments Any development which is located in the R-80, CBD-R, CBD-P (when not combined with the S-7 Zone), CBD-C, CBD-X, S-2, ~~or S-15~~, or D-LM Zones and results in more than one hundred thousand (100,000) square feet of new floor area
 - f Projects that request to be considered an exception to standards in the D-LM Height/Bulk/Intensity Areas.
 - 2 Uses Any project requiring a conditional use permit that involves any of the following activity or facility types except where the proposal involves only accessory parking, the resumption of a discontinued nonconforming activity, or an addition to an existing activity which does not increase the existing floor area by more than twenty percent (20%)
 - a Activities
 - i Residential Care Residential,
 - ii Service Enriched Housing Residential,
 - iii Transitional Housing Residential,
 - iv Emergency Shelter Residential,
 - v Extensive Impact Civic,
 - vi Fast-food Restaurant Commercial,
 - vii Convenience Market Commercial,

- viii Alcoholic Beverage Sales Commercial or sale of alcoholic beverages at any full-service restaurant in a location described by Subsection 17 103 030 B,
 - ix Heavy/High Impact Industrial,
 - x Small Scale Transfer and Storage Hazardous Waste Management,
 - xi Industrial Transfer/Storage Hazardous Waste Management,
 - xii Mining and Quarrying Extractive,
 - xiii Special Health Care Civic Activities
- b Facilities
- i Drive-Through,
 - ii Advertising Sign, except when the facility meets the requirements of Section 17 11 090
- 3 Special Situations Any project requiring a conditional use permit that involves any of the following situations
- a A project requiring development of an Environmental Impact Report (EIR),
 - b A single establishment containing a Commercial or Industrial Activity, or portion thereof, which is located in any residential zone and occupies more than five thousand (5,000) square feet of floor area, except where the proposal involves only the resumption of a nonconforming activity,
 - c Off-Street Parking Facilities in the C-40, CBD-P, CBD-C, CBD-X, ~~and S-2,~~ and D-LM Zones serving fifty (50) or more vehicles,
 - d Transient Habitation Commercial Activities in the C-40 and C-45 Zones,
 - e Monopole Telecommunications Facilities in, or within three hundred (300) feet of the boundary of, any residential or HBX Zone,
 - f A project in the OS Zone listed as requiring a major conditional use permit in Chapter 17 11,
 - g A electroplating activity as defined in Section 17 09 040 subject to the provisions of Section 17 102 340,
 - h A Telecommunications Facility in or within one hundred (100) feet of the boundary of any residential zone, HBX Zone, or the D-CE-3 or D-CE-4 Zone,
 - i A Telecommunications Facility whose antennas and equipment are not fully concealed from view within three hundred (300) feet of the boundary of the RH, RD, RM, RU-1, or RU-2 Zones, HBX Zone, or the D-CE-3 or D-CE-4 Zone
- B Minor Conditional Use Permit A minor conditional use permit is a conditional use permit which does not involve any of the purposes listed in Subsection A of this section

The following are proposed text changes to **Chapter 17.136 Design Review Procedure**. Additions to the chapter are underlined, deletions are in ~~strikeout~~ Revised to reflect changes introduced (first reading) by City Council on an unrelated and separate action (zoning regulation changes related to urban agriculture) on November 5, 2014

17.136.040 Regular design review.

- A Applicability "Regular design review" shall apply to proposals that require design review pursuant to the zoning regulations of Title 17 of the Oakland Planning Code, but do not qualify for a design review exemption as set forth in Section 17 136 025, ~~or~~ small project design review as set forth in Section 17 136 030, or special project design review as set forth in Section 17 136 038 Except as otherwise specified in Section 17 136 038 for Non-residential Facilities in the West Oakland Plan Area CIX Zones, projects requiring regular design review include, but are not limited to, the following types of work.
- 1 Any proposal involving one or more of the facility, activity, building, structure, or development types that require design review pursuant to the zoning regulations of Title 17 of the Oakland Planning Code, but does not qualify for a design review exemption as set forth in Section 17 136 025, ~~or~~ small project design review as set forth in Section 17 136 030, or special project design review as set forth in Section 17 136 038,
 - 2 Any construction, addition or alteration of structures requiring a conditional use permit or variance, pursuant to the zoning regulations of Title 17 of the Oakland Planning Code,
 - 3 New construction of one (1) or two (2) dwelling units, other than a secondary unit,
 - 4 New construction of three (3) or more dwelling units, or adding units to a property for a total of three (3) or more dwelling units on site,
 - 5 New construction of principal facilities in the HBX or D-CE Zones,
 - 6 The creation of any new HBX work/live unit or HBX live/work unit (see Sections 17 65 160 and 17 65 170), or the creation of any new D-CE work/live unit or D-CE live/work unit (see Sections 17,101E 070 and 17 101E 080) This requirement shall apply for both a) conversions of existing facilities to contain either of these unit types, and b) the construction of new buildings that contain either of these unit types,
 - 7 Cumulative additions over a three (3) year period not involving the creation of a dwelling unit that are outside the existing building envelope and exceed one thousand (1,000) square feet or one hundred percent (100%) of the total floor area or footprint on site, whichever is less,
 - 8 Exceptions to the parking accommodation requirements for one- and two-family Residential Facilities in Section 17 116 075,
 - 9 New or modified Signs not qualifying for a design review exemption as set forth in Section 17 136 025 or small project design review as set forth in Section 17 136 030,
 - 10 Proposals for new or modified Telecommunications Facilities, pursuant to Chapter 17 128, but excluding those alterations to existing Telecommunications Facilities listed as a Small Project in Subsection 17 136 030 B ,

- 11 Demolition or removal of any structure, or portion thereof, ~~in the CIX-1A zone or where~~ the replacement project requires Regular Design Review, Conditional Use Permit or Variance,
 - 12 Demolition or removal of any structure in the CIX-1A Zone, any Designated Historic Property (DHP), or Potential Designated Historic Property (PDHP) pursuant to Section 17 136 075.
- B Pre-Application Review—Regular Design Review Prior to application for regular design review, any applicant or his or her representative seeking early project feedback may submit for a pre-application review of the proposal by a representative of the City Planning Department For projects of a larger scale or involving a significant policy issue, the Director of City Planning may, at his or her discretion, request that an applicant or his or her representative submit for a pre-application review of the proposal During a pre-application review, the City representative will provide information about applicable design review criteria and pertinent procedures, including the opportunity for advice from outside design professionals Where appropriate the City representative may also informally discuss possible design solutions, point out potential neighborhood concerns, and mention local organizations which the applicant is encouraged to contact before finalizing the proposal
- C Procedure for Consideration of Regular Design Review Proposals which Involve an Initial Decision by the Director of City Planning—Decisions Not Ultimately Appealable to City Council
- 1 Decision by the Director of City Planning An application for regular design review that is not referred to the City Planning Commission for initial decision as specified in Section 17 136 040(D) shall be considered by the Director of City Planning
 - 2 Notification Procedures Notice shall be given by posting an enlarged notice at a location on the project site that is clearly visible from the street, alley, or private way providing access to the subject lot Notice shall also be given by mail or delivery to all persons shown on the last available equalized assessment roll as owning real property in the City within three hundred (300) feet of the project site, provided, however, that failure to send notice to any such owner where his or her address is not shown in said records shall not invalidate the affected proceedings All such notices shall be given not less than seventeen (17) days prior to the date set for decision on the application by the Director During the required noticing period, the planning department shall receive and consider comments from any interested party
 - 3 The Director or the applicant may seek the advice of outside design professionals Any interested party must enter into the record any issues and/or evidence to the Director prior to the close of the written public comment period for his or her consideration, failure to do so will preclude the party from raising such issues during the appeal hearing and/or in court The Director shall determine whether the proposal conforms to the applicable design review criteria, and may approve or disapprove the proposal or require such changes therein or impose such reasonable conditions of approval as are in his or her judgment necessary to ensure conformity to said criteria
 - 4 Finality of Decision A decision by the Director shall become final ten (10) calendar days after the date of initial decision unless appealed to the City Planning Commission or the Commission's Residential Appeals Committee in accordance with Section 17 136 080 Any party seeking to appeal the determination will be limited to issues and/or evidence presented to the Director prior to the close of the written public comment period In the event that the last date of appeal falls on a weekend or holiday

when City offices are closed, the next date such offices are open for business shall be the last date of appeal. Appeals considered by the City Planning Commission or the Commission's Residential Appeals Committee under the procedures specified in Section 17 136 080 shall be final immediately and are not ultimately appealable to the City Council.

- D Procedure for Consideration of Regular Design Review Proposals which Involve an Initial Decision by the City Planning Commission—Decisions Ultimately Appealable to City Council
- 1 Decision by the City Planning Commission. The Director of City Planning may, at his or her discretion, refer an application for regular design review to the City Planning Commission for an initial decision rather than acting on it himself or herself. In this case, the application shall still be considered a minor permit, but shall be processed according to the procedure in this Subsection. In these instances, any other minor permits associated with the application shall be considered concurrently by the Planning Commission, pursuant to Section 17 130 090. However, if the project involves a major variance or major conditional use permit, requires an Environmental Impact Report (EIR), or results in twenty-five thousand (25,000) square feet or more of new nonresidential floor area and is located in any zone other than the R-80, CBD-R, CBD-P (when not combined with the S-7 Zone), CBD-C, CBD-X, S-2, D-LM, or S-15 Zones, the Director of City Planning shall refer the application to the City Planning Commission for an initial decision rather than acting on it himself or herself.
 - 2 Notification Procedures. Notice shall be given by posting an enlarged notice at a location on the project site that is clearly visible from the street, alley, or private way providing access to the subject lot. Notice shall also be given by mail or delivery to all persons shown on the last available equalized assessment roll as owning real property in the City within three hundred (300) feet of the project site, provided, however, that failure to send notice to any such owner where his or her address is not shown in said records shall not invalidate the affected proceedings. All such notices shall be given not less than seventeen (17) days prior to the date set for a hearing before the Commission. During the required noticing period, the planning department shall receive and consider comments from any interested party.
 - 3 The Planning Commission may seek the advice of outside design professionals. While the hearing is open, any interested party must enter into the record any issues and/or oral, written, and/or documentary evidence to the Commission for its consideration, failure to do so will preclude the party from raising such issues and/or evidence during the appeal hearing and/or in court. The Commission shall determine whether the proposal conforms to the applicable design review criteria, and may approve or disapprove the proposal or require such changes therein or impose such reasonable conditions of approval as are in his or her or its judgment necessary to ensure conformity to said criteria.
 - 4 Finality of Decision. The initial decision of the Planning Commission shall become final ten (10) days after the date of decision unless appealed to the City Council in accordance with Section 17 136 090. Any party seeking to appeal the determination will be limited to issues and/or evidence presented to the Commission prior to the close of the Commission's public hearing on the matter, in accordance with the above procedures. In the event that the last day of appeal falls on a weekend or holiday when City offices are closed, the next date such offices are open for business shall be the last date of appeal.

- E Alternative Notification Procedures If the conditions as set forth in Section 17 130 020 apply, alternative notification procedures discussed therein may replace or supplement the procedures set forth in subsections C and D of this section.

(Ord No 13172, § 3(Exh A), 7-2-2013, Ord No 13168, § 5(Exh A-2), 6-18-2013, Ord No 13064, § 2(Exh A), 3-15-2011, Ord No 13028, § 2(Exh A), 7-20-2010, Ord No 12999, § 4(Exh A), 3-16-2010, Ord No 12971, § 2(Exh A), 9-22-2009, Ord No 12955, § 2(Exh A), 7-21-2009, Ord 12899 § 4, Exh A (part), 2008, Ord 12776 § 3, Exh A (part), 2006 Ord 12376 § 3 (part), 2001 Ord 12237 § 4 (part), 2000, Ord 11816 § 2 (part), 1995 prior planning code § 9305)

17.136.055 Special regulations for historic properties in the Central Business District and Lake Merritt Station Area District zones.

- A The provisions of this Section shall only apply to proposals in the Central Business District (CBD) and Lake Merritt Station Area District (D-LM) Zones

B Findings

- 1 Any exterior alteration to a character-defining element of a Designated Historic Property (DHP) or Potentially Designated Historic Property (PDHP) that 1) does not match its exterior historical materials or appearance, and 2) is part of the existing building (not part of any proposed addition) shall be required to meet any applicable criteria in Chapter 17 136 and meet findings (a) and (b), below The determination of whether a project meets these findings requires consultation with Historic Preservation staff
 - a Any replacements of exterior character-defining elements are required because repair is not feasible "Character-defining elements" are those features of design, materials, workmanship, setting, location, and association that identify a property as representative of its period and contribute to its visual distinction or historical significance, and
 - b Consultation with Historic Preservation staff has determined that any replacement or repair that differs from the original feature is compatible with the character of the building, Area of Primary Importance (API) or Area of Secondary Importance (ASI), if applicable, and retains the character-defining appearance of the feature
- 2 Approval of applications for projects in an API that require Regular Design Review approval may be granted only upon determination that the proposal conforms to any applicable criteria in Chapter 17 136 and to the following additional criteria
 - a Any proposed new construction is compatible with the existing API in terms of massing, siting, rhythm, composition, patterns of openings, quality of material, and intensity of detailing,
 - b New street frontage has forms that reflect the widths and rhythm of the facades on the street and entrances that reflect the patterns on the street,
 - c The proposal provides high visual interest that either reflects the level and quality of visual interest of the API contributors or otherwise enhances the visual interest of the API
 - d The proposal is consistent with the visual cohesiveness of the API For the purpose of this finding, visual cohesiveness is the architectural character, the sum

of all visual aspects, features, and materials that defines the API. A new structure contributes to the visual cohesiveness of a district if it relates to the design characteristics of a historic district while also conveying its own time. New construction may do so by drawing upon some basic building features, such as the way in which a building is located on its site, the manner in which it relates to the street, its basic mass, form, direction or orientation (horizontal vs vertical), recesses and projections, quality of materials, patterns of openings and level of detailing. When some combination of these design variables are arranged in a new building to relate to those seen traditionally in the area, but integral to the design and character of the proposed new construction, visual cohesiveness results.

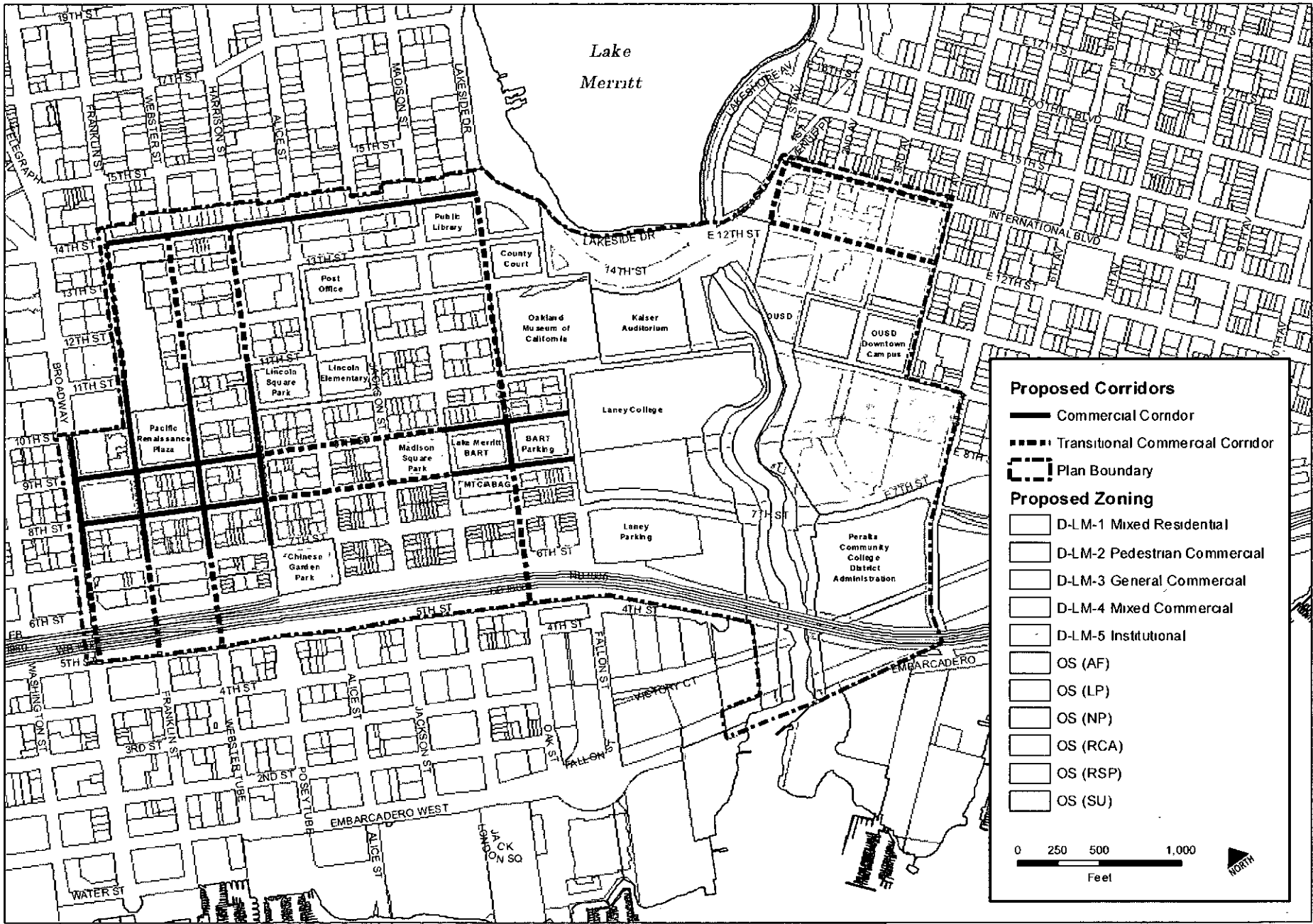
- e Where height is a character-defining element of the API there are height transitions to any neighboring contributing historic buildings. "Character-defining elements" are those features of design, materials, workmanship, setting, location, and association that identify a property as representative of its period and contribute to its visual distinction or historical significance. APIs with a character-defining height and their character-defining height level are designated on the zoning maps, and
 - f For additions, the proposal meets either 1) Secretary of Interior's standards for the treatment of historic resources, 2) the proposal will not adversely affect the character of the property or API, or, 3) upon the granting of a conditional use permit, (see Chapter 17 134 for the CUP procedure) and a hearing in front of the Landmarks Preservation Advisory Board for its recommendations, a project meets the additional findings in Subsection g, below
 - g For construction of new principal buildings
 - i The project will not cause the API to lose its status as an API,
 - ii The proposal will result in a building or addition with exterior visual quality, craftsmanship, detailing, and high quality and durable materials that is at least equal to that of the API contributors, and
 - iii The proposal contains elements that relate to the character-defining height of the API, if any, through the use of a combination of upper story setbacks, window patterns, change of materials, prominent cornice lines, or other techniques. APIs with a character-defining height and their character-defining height level are designated on the zoning maps
- 3 Approval of an application for a project that requires Regular Design Review Approval involving a DHP or PDHP outside of an API may be granted only upon determination that the proposal conforms to any applicable criteria in Chapter 17 136 and either meets each criteria (a), (b), and (c), or only (d), below
- a Any proposed new construction is compatible with the existing district and/or building in terms of massing, siting, rhythm, composition, patterns of openings, quality of material, and intensity of detailing,
 - b The proposal reflects the quality and visual interest of the building and/or ASI, or otherwise enhances the visual interest of the building or ASI,
 - c The proposal does not disqualify an ASI as an ASI, and
 - d If a project does not meet either finding (a), (b), or (c), above, approval of applications for projects may still be granted, but only after a hearing in front of the Landmarks Preservation Advisory Board for its recommendations and

determination that the proposal meets the following criteria. The proposal will result in a signature building within the neighborhood, City, or region based on qualities including, but not necessarily limited to, exterior visual quality, craftsmanship, detailing, and high quality and durable materials

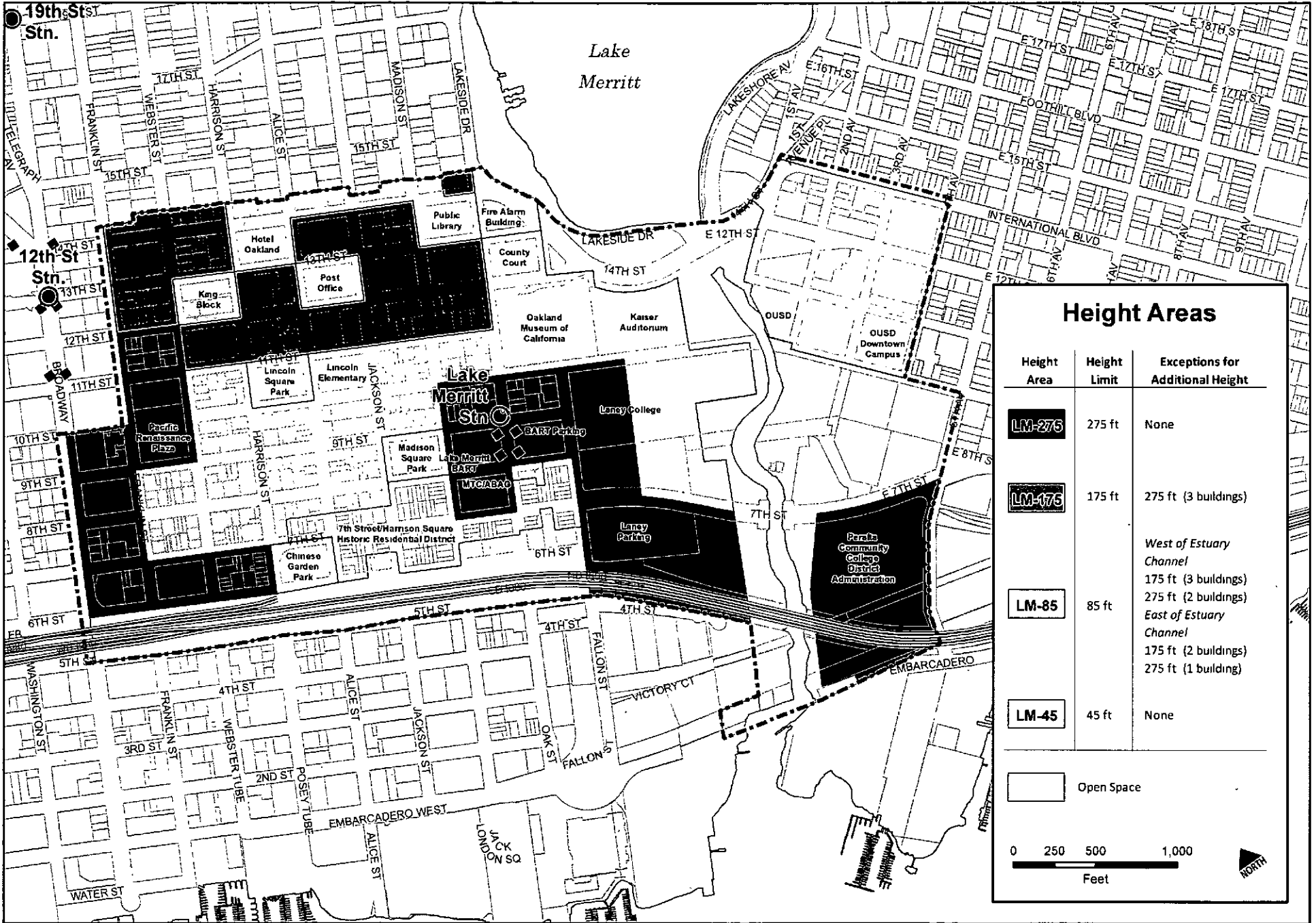
C Required Hearings in Front of the Landmarks Preservation Advisory Board (LPAB)

- 1 Prior to project approval, the following projects require a hearing in front of the LPAB for its recommendations and/or advice to the decision making body
 - a Any construction of a new principal building in an API,
 - b An addition to an API contributor when required by Subsection 17 136 055 B 2 f
 - c With the exception of additions that are not visible from a street or other public area, projects in an API that would result in a building taller than the character-defining height of the district, if any. Districts with a character-defining height and their character-defining height levels are designated on the zoning maps. An addition is considered "visible from a street or other public area" if it is located within the "critical design area," defined as the area within forty (40) feet of any street line, public alley, public path, park or other public area
 - d New construction or an addition to a building when required by Subsection 17 136 055 B 3 d
 - e Any proposal involving a Local Register Property that requires Regular Design Review approval

(Ord No 13172, § 3(Exh A), 7-2-2013, Ord No 12955, § 2(Exh A), 7-21-2009)



LAKE MERRITT BART STATION AREA PLAN
 Proposed Zoning Districts and Corridors



Amendments to Title 17 - Planning Code: additions to the chapter are underlined; deletions are in ~~strikeout~~. Revised to reflect changes introduced (first reading) by City Council on an unrelated and separate action (zoning regulation changes related to urban agriculture) on November 5, 2014.

Chapter 17.101G D-LM LAKE MERRITT STATION AREA DISTRICT ZONES REGULATIONS

Sections:

- 17 101G 010 Title, purpose, and applicability
- 17 101G 020 Required design review process and pre-application review
- 17 101G 030 Permitted and conditionally permitted activities
- 17 101G 040 Permitted and conditionally permitted facilities
- 17 101G 050 Property development standards
- 17 101G 060 Usable open space standards
- 17 101G 070 Special regulations for large scale developments
- 17 101G 080 Other zoning provisions

FILED
 OFFICE OF THE CITY CLERK
 OAKLAND
 2014 DEC -4 PM 2:29

17.101G.010 Title, purpose, and applicability.

- A Intent The provisions of this Chapter shall be known as the D-LM Lake Merritt Station Area District Zones regulations. The intent of the D-LM regulations is to implement the Lake Merritt Station Area Plan. Development in this district shall be consistent with the Lake Merritt Station Area Plan, of a high quality design, and include active ground floor uses where appropriate and feasible. The objectives of the Lake Merritt Station Area Plan are to:
- 1 Create a more active and vibrant Lake Merritt Station Area District to serve and attract residents, businesses, students, and visitors.
 - 2 Increase activity and vibrancy in the area by encouraging vital retail nodes that provide services, restaurants, and shopping opportunities.
 - 4 Improve connections between the Lake Merritt Station Area District and major destinations outside the area.
 - 5 Improve safety and pedestrian-orientation.
 - 6 Accommodate the future population, including families.
 - 6 Increase the number of jobs and improve the local economy.
 - 7 Identify additional recreation and open space opportunities and improve existing resources.
 - 8 Encourage and enhance a pedestrian-oriented streetscape

B Description of zones. This Chapter establishes land use regulations for the following five zones.

- 1 **D-LM-1 Lake Merritt Station Area District Mixed Residential Zone-1.** The intent of the D-LM-1 zone is to create, maintain, and enhance areas of the Lake Merritt Station Area Plan District appropriate for high-density residential development with compatible commercial activities.
- 2 **D-LM-2 Lake Merritt Station Area District Pedestrian Commercial Zone-2.** The intent of the D-LM-2 zone is to create, maintain, and enhance areas of the Lake Merritt Station Area Plan District for ground-level, pedestrian-oriented, active storefront uses. Upper story spaces are intended to be available for a wide range of office and residential activities.
- 3 **D-LM-3 Lake Merritt Station Area District General Commercial Zone-3.** The intent of the D-LM-3 zone is to create, maintain, and enhance areas of the Lake Merritt Station Area Plan District appropriate for a wide range of ground-floor commercial activities. Upper-story spaces are intended to be available for a wide range of residential, office, or other commercial activities.
- 4 **D-LM-4 Lake Merritt Station Area District Mixed Commercial Zone-4.** The intent of the D-LM-4 zone is to designate areas of the Lake Merritt Station Area Plan District appropriate for a wide range of residential, commercial, and compatible light industrial activities.
- 5 **D-LM-5 Lake Merritt Station Area District Institutional Zone-5.** The intent of the D-LM-5 zone is to create, preserve, and enhance areas devoted primarily to major public and quasi-public facilities and auxiliary uses.

C Definition of corridor types. For the purposes of this Chapter only, the following definitions shall be utilized to apply special land use regulations and development standards to properties fronting the following two types of street corridors.

1. **Commercial Corridor.** The intent of regulations related to properties fronting "Commercial Corridors" is to maintain and promote an existing pattern of continuous ground floor commercial activities and facilities along the subject corridor. The following streets are designated as Commercial Corridors: 14th Street (between Franklin and Oak Streets), 9th Street (between Broadway and Harrison Street, and between Madison and Fallon Streets), 8th Street (between Broadway and Harrison Street, and between Madison and Fallon Streets), Oak Street (between 8th and 9th Streets), Harrison Street (between 7th and 11th Streets), Webster Street (between 7th and 11th Streets), Franklin Street (between 7th and 11th Streets), and Broadway (between 7th and 10th Streets).
2. **Transitional Commercial Corridor.** The intent of regulations related to properties fronting "Transitional Commercial Corridors" is to expand the amount of ground floor commercial activities and facilities along the subject corridor. The following streets are designated as Transitional Commercial Corridors: International Boulevard (between 1st and 4th Avenues), East 12th Street (between 1st and 4th Avenues), 8th Street (between Harrison and Madison Streets), 9th Street (between Harrison and Madison Streets), 1st Avenue (between East 12th Street and International Boulevard), Oak Street (between 5th and 8th Streets, and between 9th and 14th Streets), Harrison Street (between 11th and 14th Streets), Webster Street (between 11th and 14th Streets, and between 5th and 7th Streets), Franklin Street (between 11th and 14th Streets, and between 5th and 7th Streets), and Broadway (between 5th and 7th Streets).

17.101G.020 Required design review process and pre-application review.

- A Except for projects that are exempt from design review as set forth in Section 17 136 025, no Building Facility, Designated Historic Property, Potentially Designated Historic Property, Telecommunications Facility, Sign, or other associated structure shall be constructed, established, or altered in exterior appearance, unless plans for the proposal have been approved pursuant to the design review procedure in Chapter 17 136, and when applicable, the Telecommunications regulations in Chapter 17 128, or the Sign regulations in Chapter 17 104.
- B In addition to the design review criteria listed in Chapter 17 136, conformance with the Design Guidelines for the Lake Merritt Station Area Plan is required for any proposal in the D-LM zones subject to the design review procedure in Chapter 17 136.
- C Where there is a conflict between the design review criteria contained in Chapter 17 136 and the design review guidelines contained in the Design Guidelines for the Lake Merritt Station Area Plan, the design objectives in the Design Guidelines for the Lake Merritt Station Area Plan shall prevail.
- D Pre-Application Review—Discretionary Approvals Prior to any Planning application involving an Opportunity Site identified in the Lake Merritt Station Area Plan which requires one or more discretionary approvals (including, but not limited to, regular design review, conditional use permit, variance, and/or subdivision), the applicant, or his or her representative, shall submit for a pre-application review of the proposal by a representative of the City Planning Department. During the pre-application review, City staff will provide information about applicable Lake Merritt Station Area Plan objectives and design guidelines.

17.101G.030 Permitted and conditionally permitted activities.

Table 17 58 01 lists the permitted, conditionally permitted, and prohibited activities in the D-LM zones. The descriptions of these activities are contained in Chapter 17 10.

"P" designates permitted activities in the corresponding zone.

"C" designates activities that are permitted only upon the granting of a conditional use permit (see Chapter 17 134 for the CUP procedure) in the corresponding zone.

"L" designates activities subject to certain limitations or notes listed at the bottom of the Table.

"—" designates activities that are prohibited except as accessory activities according to the regulations contained in Section 17 010 040.

Table 17.101G.01: Permitted and Conditionally Permitted Activities

Activities	Zones					Additional Regulations
	D-LM-1	D-LM-2	D-LM-3	D-LM-4	D-LM-5	
Residential Activities						
Permanent	P(L1)	P(L1)	P(L1)	P(L1)	P	

<u>Activities</u>	<u>Zones</u>					<u>Additional Regulations</u>
	<u>D-LM-1</u>	<u>D-LM-2</u>	<u>D-LM-3</u>	<u>D-LM-4</u>	<u>D-LM-5</u>	
<u>Residential Care</u>	P(L1)(L2)	P(L1)(L2)	P(L1)(L2)	P(L1)(L2)	P(L2)	17 103 010
<u>Service-Enriched Permanent Housing</u>	C(L1)(L2)	C(L1)(L2)	C(L1)(L2)	C(L1)(L2)	C(L2)	17 103 010
<u>Transitional Housing</u>	C(L1)(L2)	C(L1)(L2)	C(L1)(L2)	C(L1)(L2)	C(L2)	17 103 010
<u>Emergency Shelter</u>	C(L1)(L2)	C(L1)(L2)	C(L1)(L2)	C(L1)(L2)	C(L2)	17 103 010
<u>Semi-Transient</u>	C(L1)	C(L1)	C(L1)	C(L1)	C	
<u>Bed and Breakfast</u>	P	P	P	P	P	17 10 125
<u>Civic Activities</u>						
<u>Essential Service</u>	P	P	P	P	P	
<u>Limited Child-Care Activities</u>	P	P	P	P	P	
<u>Community Assembly</u>	P(L4) (L5)	P(L4) (L5)	P(L4) (L5)	P(L4) (L5)	P	
<u>Recreational Assembly</u>	P(L4) (L5)	P(L4) (L5)	P(L4) (L5)	P(L4) (L5)	P	
<u>Community Education</u>	P(L4) (L5)	P(L4) (L5)	P(L4) (L5)	P(L4) (L5)	P	
<u>Nonassembly Cultural</u>	P	P	P	P	P	
<u>Administrative</u>	P(L4) (L5)	P(L4) (L5)	P(L4) (L5)	P(L4) (L5)	P	
<u>Health Care</u>	C	C	C	C	C	
<u>Special Health Care</u>	—	C(L6)(L8)	C(L6)(L8)	C(L6)(L8)	C(L6)(L8)	17 103 020
<u>Utility and Vehicular</u>	C	C	C	C	C	
<u>Extensive Impact</u>	C	C	C	C	C	
<u>Commercial Activities</u>						

Activities	Zones					Additional Regulations
	D-LM-1	D-LM-2	D-LM-3	D-LM-4	D-LM-5	
General Food Sales	P(L4)(L7)	P(L4)	P	P(L4)	P	
Full Service Restaurants	P	P	P	P	P	
Limited Service Restaurant and Cafe	P	P	P	P	P	
Fast-Food Restaurant	=	C	C	C	C	17 103 030 and 8 09
Convenience Market	C(L7)	C	C	C	C	17 103 030
Alcoholic Beverage Sales	C(L7)	C	C	C	C	17 103 030 and 17 114 030
Mechanical or Electronic Games	C	C	C	C	C	
Medical Service	P(L4) (L5)	P(L4) (L5)	P(L5)	P(L5)	P	
General Retail Sales	P	P	P	P	P	
Large-Scale Combined Retail and Grocery Sales	=	=	=	=	=	
Consumer Service	P(L4) (L5) (L9)	P(L4) (L5) (L9)	P(L5) (L9)	P(L5) (L9)	P(L9)	
Consultative and Financial Service	P(L4) (L5)	P(L4) (L5)	P(L5)	P(L5)	P	
Check Cashier and Check Cashing	=	C(L10)	C(L10)	C(L10)	C(L10)	17 103 040
Consumer Cleaning and Repair Service	P(L4) (L5) (L7)	P(L5)	P(L5)	P(L5)	P	
Consumer Dry	C(L7)	C	C	C	C	

Activities	Zones					Additional Regulations
	D-LM-1	D-LM-2	D-LM-3	D-LM-4	D-LM-5	
Cleaning Plant						
Group Assembly	C(L11)	P(L4) (L5) (L11)	P(L11)	P(L4) (L5) (L11)	P(L11)	
Personal Instruction and Improvement Services	P	P	P	P	P	
Administrative	P(L4) (L5)	P(L4) (L5)	P(L5)	P(L5)	P	
Business, Communication, and Media Services	P(L4) (L5) (L7)	P(L4) (L5)	P(L5)	P(L5)	P	
Broadcasting and Recording Services Commercial Activities	P(L4) (L5) (L7)	P(L4) (L5)	P(L5)	P(L5)	P	
Research Service	P(L4) (L5)	P(L4) (L5)	P(L5)	P(L5)	P	
General Wholesale Sales	=	=	=	C	=	
Transient Habitation	C	C	C	C	C	17 103 050
Building Material Sales	=	=	=	=	=	
Automobile and Other Light Vehicle Sales and Rental	=	=	=	C	=	
Automobile and Other Light Vehicle Gas Station and Servicing	=	=	=	=	=	
Automobile and Other Light Vehicle Repair and Cleaning	=	=	=	C(L13)	=	

Activities	Zones					Additional Regulations
	D-LM-1	D-LM-2	D-LM-3	D-LM-4	D-LM-5	
Taxi and Light Fleet-Based Services	=	=	=	C(L13)	=	
Automotive Fee Parking	C(L14)	C(L14)	C(L14)	C(L14)	C(L14)	
Animal Boarding	=	=	=	=	=	
Animal Care	=	C	C	C	C	
Undertaking Service	=	=	=	C	=	
Industrial Activities						
Custom Manufacturing	=	C(L1)(L13)	=	C(L13)	=	
Light Manufacturing	=	=	=	= C(L13)	=	
General Manufacturing	=	=	=	=	=	
Heavy/High Impact	=	=	=	=	=	
Research and Development	=	=	C(L13)	C(L13)	=	
Construction Operations	=	=	=	=	=	
Warehousing, Storage, and Distribution-Related						
A General Warehousing, Storage and Distribution	=	=	=	=	=	
B General Outdoor Storage	=	=	=	=	=	
C Self- or Mini Storage	=	=	=	=	=	
D Container	=	=	=	=	=	

Activities	Zones					Additional Regulations
	D-LM-1	D-LM-2	D-LM-3	D-LM-4	D-LM-5	
Storage						
E Salvage/ Junk Yards	=	=	=	=	=	
Regional Freight and Transportation-Related						
All Regional Freight and Transportation-Related Activities	=	=	=	=	=	
Trucking and Truck-Related						
All Trucking and Truck-Related Activities	=	=	=	=	=	
Recycling and Waste-Related						
A Satellite Recycling Collection Centers	=	=	=	=	=	
B Primary Recycling Collection Centers	=	=	=	=	=	
Hazardous Materials Production, Storage, and Waste Management	=	=	=	=	=	
Agriculture and Extractive Activities						
Limited Agriculture	P(L15)	P(L15)	P(L15)	P(L15)	P(L15)	
Extensive Agriculture	C(L16)	C(L16)	C(L16)	C(L16)	C(L16)	
Plant Nursery	=	=	=	=	=	
Mining and Quarrying	=	=	=	=	=	

Activities	Zones					Additional Regulations
	D-LM-1	D-LM-2	D-LM-3	D-LM-4	D-LM-5	
<u>Accessory off-street parking serving prohibited activities</u>	C	C	C	C	C	17.116.075
<u>Activities that are listed as prohibited, but are permitted or conditionally permitted on nearby lots in an adjacent zone</u>	C	C	C	C	C	17.102.110

Limitations:

L1. These activities may not be located within thirty (30) feet of the front lot line on the ground floor of an existing principal building fronting a Commercial Corridor or within thirty (30) feet of the front lot line on the ground floor of a new principal building fronting a Transitional Commercial Corridor, as defined in Section 17.101G.010 C, with the exception of incidental pedestrian entrances that lead to one of these activities elsewhere in the building. See Section 17.101G.040 for limitations on the construction of new ground floor Residential Facilities.

L2. Residential Care is permitted outright if located in a One-Family Dwelling Residential Facility, conditionally permitted if located elsewhere (see Chapter 17.134 for the CUP procedure). No Residential Care, Service-Enriched Permanent Housing, Transitional Housing, or Emergency Shelter Residential Activity shall be located closer than three hundred (300) feet from any other such Activity or Facility.

L3. These activities may only be located above the ground floor of a building upon the granting of a conditional use permit (see Chapter 17.134 for the CUP procedure).

L4. With the exception of parcels facing Broadway and 14th Street, the total linear frontage length devoted to these activities on the ground floor by any single establishment may only exceed twenty-five percent (25%) of the total linear frontage length from street corner to street corner upon the granting of a conditional use permit (see Chapter 17.134 for the CUP procedure).

L4. Any single establishment may only exceed twelve thousand (12,000) square feet in floor area upon the granting of a conditional use permit (see Chapter 17.134 for the CUP procedure).

L5. If located on a Commercial Corridor, as defined in Section 17.101G.010 C with the exception of 8th, 9th, Franklin, Webster and Harrison Streets between 7th, 10th, Broadway and Harrison Streets, and both on the ground floor of a building and within thirty (30) feet from any street-abutting property line, these activities are only permitted upon the granting of a

conditional use permit (see Chapter 17 134 for the CUP procedure) If located on 8th, 9th, Franklin, Webster and Harrison Streets between 7th, 10th, Broadway and Harrison Streets, and both on the ground floor of a building and within thirty (30) feet from any street-abutting property line, any single establishment may only exceed five thousand (5,000) square feet upon the granting of a conditional use permit (see Chapter 17 134 for the CUP procedure) Incidental pedestrian entrances that lead to one of these activities elsewhere in the building are exempted from this conditional use permit requirement. In addition to the criteria contained in Section 17 134 050, these conditionally permitted ground floor proposals must also meet each of the following criteria

- a. The proposal will not impair a generally continuous wall of building facades,
- b. The proposal will not weaken the concentration and continuity of retail facilities at ground-level, and will not impair the retention or creation of an important shopping frontage, and
- c. The proposal will not interfere with the movement of people along an important pedestrian street

L6. These activities are only permitted upon the granting of a conditional use permit (see Chapter 17 134 for the CUP procedure) In addition to the criteria contained in Section 17 134 050, when these activities are located within thirty (30) feet of the front of the ground floor of the principal building (with the exception of incidental pedestrian entrances that lead to one of these activities elsewhere in the building) the proposed activities must also meet the criteria contained in Note L5, above

L7. These activities may only be located on or below the ground floor of a building with the following exceptions

- a. If the floor area devoted to the activity is less than two thousand (2,000) square feet and the activity takes place in a Local Register property, then the activity is permitted above the ground floor upon the granting of a Conditional Use Permit (see Chapter 17 134 for the CUP process)
- b. An activity located on the ground floor may extend to the second floor of a building if each 1) the floor area devoted to nonresidential activities in the building is less than the floor area devoted to residential activities, 2) the activity on the second floor is the same as, or accessory to, the ground floor activity and part of the same business or establishment, and 3) there is a direct internal connection between the ground floor and the second story activities

L8. No new or expanded Special Health Care Civic Activity shall be located closer than two thousand five hundred (2,500) feet from any other such activity or five hundred (500) feet from any K-12 school or Transitional Housing, Enriched Housing, or Licensed Emergency Shelters Civic Activity See Section 17 103 020 for further regulations regarding Special Health Care Civic Activities

L9. See Section 17 102 170 for special regulations relating to massage services Also, no new or expanded laundromat shall be located closer than five hundred (500) feet from any existing laundromat See Section 17 102 450 for further regulations regarding laundromats

L10. No new or expanded Check Cashier and Check Cashing Commercial Activity shall be located closer than one thousand (1,000) feet from any other such activity or five hundred (500)

feet from any Community Education, Community Assembly, or Recreational Assembly Civic Activity, State or Federally chartered bank, savings association, credit union, or industrial loan company, or certain Alcoholic Beverage Sales Commercial Activities. See Section 17 103 040 for further regulations regarding Check Cashier and Check Cashing Commercial Activities.

L11. No new or expanded adult entertainment activity shall be located closer than one thousand (1,000) feet to the boundary of any residential zone or three hundred (300) feet from any other adult entertainment activity. See Section 17 102 160 for further regulations regarding adult entertainment activities.

L12. The total floor area devoted to these activities by any single establishment shall not exceed three thousand (3,000) square feet.

L13. These activities, including accessory activities, are only allowed to be performed indoors. This requirement includes, but is not limited to, vehicles stored before and after servicing, general storage, vehicle and other repair, and automotive cleaning. This requirement excludes parking for customers currently at the business and automotive fueling.

L14. Auto fee parking is permitted upon the granting of conditional use permit (see Chapter 17 134 for the CUP procedure) if it is located in either a parking structure or in a below grade parking lot. Auto fee parking is otherwise prohibited.

L15. Limited Agriculture is permitted outright if the activity occupies less than one (1) acre of land area and any sales area is less than one thousand (1,000) square feet, conditionally permitted if the activity is larger in either land or sales area (see Chapter 17 134 for the CUP procedure).

L16. Extensive Agriculture is only permitted upon the granting of a Conditional Use Permit (see Chapter 17 134 for the CUP procedure). In addition to the criteria contained in Section 17 134 050, this activity must meet the following use permit criteria:

1. The proposal will not adversely affect the livability or appropriate development of abutting properties and the surrounding neighborhood in terms of noise, water and pesticide runoff, farming equipment operation, hours of operation, odor, security, and vehicular traffic. 17 101G 040 Permitted and conditionally permitted facilities.

Table 17 101G 02 lists the permitted, conditionally permitted, and prohibited facilities in the D-LM-1, D-LM-2, D-LM-3, D-LM-4, and D-LM-5 zones. The descriptions of these facilities are contained in Chapter 17 10.

"P" designates permitted facilities in the corresponding zone.

"C" designates facilities that are permitted only upon the granting of a conditional use permit (see Chapter 17 134 for the CUP procedure) in the corresponding zone.

"L" designates facilities subject to certain limitations listed at the bottom of the Table.

"—" designates facilities that are prohibited.

Table 17.101G.02: Permitted and Conditionally Permitted Facilities

Activities	Zones					Additional Regulations
	D-LM-1	D-LM-2	D-LM-3	D-LM-4	D-LM-5	
<u>Residential Facilities</u>						
One-Family Dwellings	(L1)	=	=	=	=	
One-Family Dwelling with Secondary Unit	P(L5)	P(L5)	P(L5)	P(L5)	P(L5)	17 103 080
Two-Family Dwelling	P	P(L5)	P(L5)	P(L5)	P(L5)	
Multifamily Dwelling	P	P	P	P	P	
Rooming House	P	P	P	P	P	
Mobile Home	=	=	=	=	=	
<u>Nonresidential Facilities</u>						
Enclosed Nonresidential	P(L3)	P(L3)	P(L3)	P(L3)	P	
Open Nonresidential	C(L4)	C(L4)	C(L4)	C(L4)	C(L4)	
Sidewalk Cafe	P	P	P	P	P	17 103 090
Drive-In Nonresidential	=	=	=	C	C	
Drive-Through Nonresidential	=	=	=	C(L2)	C(L2)	17 103 100
<u>Telecommunications Facilities</u>						
Micro Telecommunications	C	P	P	P	P	17 128
Mini Telecommunications	C	P	P	P	P	17 128
Macro Telecommunications	C	C	C	C	C	17 128
Monopole Telecommunications	=	=	=	C	C	17 128

Activities	Zones					Additional Regulations
	<u>D-LM-1</u>	<u>D-LM-2</u>	<u>D-LM-3</u>	<u>D-LM-4</u>	<u>D-LM-5</u>	
Tower Telecommunications	=	=	=	=	=	17 128
<u>Sign Facilities</u>						
Residential Signs	P	P	P	P	P	17 104
Special Signs	P	P	P	P	P	17 104
Development Signs	P	P	P	P	P	17 104
Realty Signs	P	P	P	P	P	17 104
Civic Signs	P	P	P	P	P	17 104
Business Signs	P	P	P	P	P	17 104
Advertising Signs	=	=	=	=	=	17 104

Limitations:

L1. See Chapter 17 114, Nonconforming Uses, for additions and alterations to legal nonconforming One-Family Dwellings

L2. No new or expanded Fast-Food Restaurants with Drive-Through Nonresidential Facilities shall be located closer than five hundred (500) feet of an elementary school, park, or playground See Sections 17 103 030 and 17 103 100 for further regulations regarding Drive-Through Nonresidential Facilities

L3. New construction of a Nonresidential Facility shall be required to incorporate ground floor commercial space that conforms to the design standards in Table 17 101G 03 if

a. the facility fronts onto a (1) "Transitional Commercial Corridor", as identified in Section 17 101G 010 C, is more than thirty-five (35) feet wide, and is either within a Lake Merritt Station Area Plan Opportunity Site or on a corner lot, or

b. the facility fronts onto a (2) "Commercial Corridor", as identified in Section 17 101G 010 C, and is more than thirty-five (35) feet wide

L4. Open Nonresidential Facilities accommodating activities other than Civic Activities, Limited Agriculture, seasonal sales, or special events are only permitted upon the granting of a Conditional Use Permit (see Chapter 17 134 for the CUP procedure)

d. The maximum yard requirements above the ground floor may be waived upon the granting of a conditional use permit (see Chapter 17 134 for the CUP procedure) In addition to the criteria contained in Section 17 134 050, the proposal must also meet each of the following criteria

- i. It infeasible to both accommodate the use proposed for the space and meet the maximum yard requirement,
- ii. The proposal will not weaken the street definition provided by buildings with reduced setbacks, and
- iii. The proposal will not interrupt a continuity of 2nd and 3rd story facades on the street that have minimal front yard setbacks

4. This regulation is the average setback distance, measured from the mean high tide line, along the total length of channel frontage involved in a project, with a minimum setback at any point of forty (40) feet

5. This percentage of transparency is only required for principal buildings that include ground floor nonresidential facilities and only apply to the facade facing the principal street. On all other street facing facades, the requirement is one-half (½) the standard for the facade facing the principal street. The area of required transparency is between two (2) feet and nine (9) feet in height of the ground floor and must be comprised of clear, non-reflective windows that allow views out of indoor commercial space or lobbies. Glass block does not qualify as a transparent window. Exceptions to this regulation may be allowed by the Planning Director for unique facilities such as convention centers, gymnasiums, parks, gas stations, theaters and other similar facilities.

6. This height is required for all new principal buildings and is measured from the sidewalk grade to the second story floor

7. This regulation only applies to new construction of ground floor storefronts as part of a mixed use development project. Also see Lake Merritt Station Area Plan Design Guidelines for further guidance

8. This regulation only applies to ground floor living space located within fifteen (15) feet of a street frontage

B. Height, Bulk, and Intensity Area Specific Standards Table 17 101G 04 below prescribes height, bulk, and intensity standards associated with the height/bulk/intensity areas described in the Zoning Maps. The numbers in the right-hand column refer to the additional regulations listed at the end of the Table

Table 17.101G.04 Height, Density, Bulk, and Tower Regulations

Regulation	Height/Bulk/Intensity Area				Notes
	LM-45	LM-85	LM-175	LM-275	

Design Regulations						
Ground floor commercial facade transparency	55%	65%	55%	55%	55%	5
Minimum height of the ground floor	15 ft	15 ft	15 ft	15 ft	15 ft	6
Minimum width of storefronts	15 ft	15 ft	15 ft	15 ft	15 ft	7
Minimum depth of storefront bay	50 ft	50 ft	50 ft	50 ft	50 ft	7
Minimum separation between the grade and ground floor living space	2.5 ft	Not Applicable	Not Applicable	2.5 ft	Not Applicable	8

Additional Regulations:

1. See Section 17 106 010 and 17 106 020 for exceptions to lot area, width and street frontage regulations
2. See Section 17 108 040 for the minimum front yard setback when fifty percent (50%) or more of the frontage on the same block and side of the street is in a residential zone
3. The following notes apply to the maximum yard requirements
 - a. The requirements only apply to the construction of new principal buildings and to no more than two property lines. One of these property lines shall abut the principal street
 - b. The requirements do not apply to lots containing Recreational Assembly, Community Education, Utility and Vehicular, or Extensive Impact Civic Activities or Automobile and Other Light Vehicle Gas Station and Servicing Commercial Activities as principal activities
 - c. These maximum yards apply to seventy-five percent (75%) of the street frontage on the principal street and fifty percent (50%) on other streets, if any. All percentages, however, may be reduced to fifty percent (50%) upon the granting of regular design review (see Chapter 17.136 for the design review procedure). In addition to the criteria contained in 17 136 050, the proposal must also meet each of the following criteria:
 - i. Any additional yard area abutting the principal street is designed to accommodate publicly accessible plazas, sidewalk cafes, or restaurants.
 - ii. The proposal will not impair a generally continuous wall of building facades.
 - iii. The proposal will not weaken the concentration and continuity of retail facilities at ground-level, and will not impair the retention or creation of an important shopping frontage, and
 - iv. The proposal will not interfere with the movement of people along an important pedestrian street

EXHIBIT A

Regulation	Height/Bulk/Intensity Area				Notes
	<u>LM-45</u>	<u>LM-85</u>	<u>LM-175</u>	<u>LM-275</u>	
Maximum Height					
<u>Building base</u>	<u>45</u>	<u>45</u>	<u>45</u> 85ft upon granting of CUP and additional findings in Note 2 a.b.c	<u>45</u> 85ft upon granting of CUP and additional findings in Note 2 a.b.c	<u>1</u>
<u>Tower</u>	<u>=</u>	<u>85</u>	<u>175</u>	<u>275</u>	<u>2</u>
<u>Exceptions Allowed With Conditional Use Permit (CUP)</u>	<u>Not applicable</u>	<u>4-5 bldgs. total (2 on east side and 2-3 on west side of Lake Merritt Channel)</u> <u>=</u> <u>LM-275 — 175</u> <u>standards apply</u> <u>2-3 bldgs. total (1 on east side and 1-2 on west side of Lake Merritt Channel)</u> <u>=</u> <u>LM-175 — 275</u> <u>standards apply</u>	<u>3 bldgs. total — LM-275 standards apply</u>	<u>Not applicable</u>	<u>2</u>
Minimum Height					
<u>New principal buildings</u>	<u>25</u>	<u>35</u>	<u>35</u>	<u>35</u>	<u>3</u>
Maximum Density (Square Feet of Lot Area Required Per Unit)					
<u>Dwelling unit</u>	<u>450</u>	<u>225</u>	<u>110</u>	<u>110</u>	<u>2.4</u>
<u>Rooming unit</u>	<u>225</u>	<u>110</u>	<u>55</u>	<u>55</u>	<u>2.4</u>

2. Exceptions to Height/Bulk/Intensity Area Standards In Height/Bulk/Intensity Areas LM-85 and LM-175, a limited number of buildings, as prescribed above in Table 17 101G 04, may be allowed to utilize the same height/bulk/intensity standards that typically apply to either Height/Bulk/Intensity Area LM-175 or LM-275 upon determination that the proposal conforms to the general use permit criteria set forth in the conditional use permit procedure in Chapter 17 134 and to the following additional use permit criteria

a. The proposal is consistent with the intent and desired land use character identified in the Lake Merritt Station Area Plan and its associated policies, and

b. The proposal will promote implementation of the Lake Merritt Station Area Plan,

c. The proposal is consistent with the desired visual character described in the Lake Merritt Station Area Plan and Lake Merritt Station Area Design Guidelines, with consideration given to the existing character of the site and surrounding area

d. The following application process is followed

i. Applications for any of the height/bulk/intensity exceptions shall be reviewed on a first come, first served basis

ii. A project shall secure a position as one of the specified height/bulk/intensity exceptions following final Conditional Use Permit approval. Such Conditional Use Permits shall include a condition of approval that establishes a schedule for submittal of a building permit application, timely response to plan check comments, payment of building permit fees such that a building permit can be issued, and commencement of construction. The process for allowing extension of the timeline requirements, if any, shall be specified in the condition.

iii. Failure of a permittee to strictly comply with the schedule established by the Conditional Use Permit shall be grounds for revocation of the Conditional Use Permit pursuant to Chapter 17 134.

3. This minimum height excludes the height of the allowed projections into the height limit contained in 17 108 030.

4. For mixed use projects in the Lake Merritt Station Area Plan District (D-LM) Zones, the allowable intensity of development shall be measured according to both the maximum nonresidential Floor Area Ratio (FAR) allowed by the zone and the maximum residential density allowed by the zone. The total lot area shall be used as a basis for computing both the maximum nonresidential FAR and the maximum residential density.

5. The maximum tower elevation length, diagonal length, and average per story lot coverage above the base may be increased by up to thirty percent (30%) upon determination that the proposal conforms to the general use permit criteria set forth in the conditional use permit procedure in Chapter 17 134 and to the following additional use permit criteria

a. The proposal will result in a signature building within the neighborhood, City, or region based on qualities including, but not limited to, exterior visual quality, craftsmanship, detailing, and high quality and durable materials.

17.101G.060 Usable open space standards.

- A General This section contains the usable open space standards and requirements for residential development in the D-LM zones. These requirements shall supersede those in Chapter 17.126.
- B Definitions of D-LM usable open space types. The following includes a list of available usable open space types eligible to fulfill the usable space requirements of this Chapter and the definitions of these types of open space.
- 1 "Private Usable Open Space" Private usable open space is accessible from a single unit and may be provided in a combination of recessed and projecting exterior spaces.
 - 2 "Public Ground-Floor Plaza" Public ground-floor plazas (plazas) are group usable open space (see Section 17.127.030) located at street-level and adjacent to the building frontage. Plazas shall be publicly accessible during daylight hours and are maintained by the property owner. Plazas shall be landscaped and include pedestrian and other amenities, such as benches, fountains and special paving.
 - 3 "Rooftop Open Space" Rooftop open space, a type of group usable open space, includes gardens, decks, swimming pools, spas and landscaping located on the rooftop and accessible to all tenants.
 - 4 "Courtyard" A courtyard is a type of group usable open space that can be located anywhere within the subject property.
 - 5 "Off-Site Open Space" Off-site open spaces are group usable open space at street-floor or podium-level within one thousand (1,000) feet of a residential development. Off-site open spaces shall be publicly accessible during daylight hours and are maintained by the property owner.
 - 6 "Community Room" Community room can be located anywhere on the subject property and shall be available for use by all members of said residential development.
- C Standards All required usable open space shall be permanently maintained and shall conform to the following standards.
- 1 Area On each lot containing residential facilities with a total of two or more living units, usable open space shall be provided for such facilities at the following rates.

Table 17.101G.05: Required Amounts of Usable Open Space

<u>Type of Living Unit</u>	<u>Minimum Open Space Area Required</u>
<u>Senior Housing Unit</u>	<u>Thirty-eight (38) square feet per unit</u>
<u>Affordable Housing Unit</u>	<u>Sixty (60) square feet per unit</u>
<u>Rooming Unit</u>	<u>Thirty-eight (38) square feet per unit</u>
<u>Residential Unit within a Building on the Local Register of</u>	<u>Thirty-eight (38) square feet per unit</u>

Historic Resources	
Other Residential Unit	Seventy-five (75) square feet per unit

2 Size and Shape An area of contiguous space shall be of such size and shape that a rectangle inscribed within it shall have no dimension less than the dimensions shown in the following table.

Table 17.101G.06: Required Dimensions of Usable Open Space

<u>Type of Usable Open Space</u>	<u>Minimum Dimension or Size</u>	<u>Notes</u>
<u>Private</u>	<u>10 ft for space on the ground floor, no dimensional requirement elsewhere</u>	
<u>Public Ground-Floor Plaza</u>	<u>10 ft</u>	
<u>Rooftop</u>	<u>15 ft</u>	<u>Areas occupied by vents or other structures which do not enhance usability of the space shall not be counted toward this dimension.</u>
<u>Courtyard</u>	<u>15 ft</u>	
<u>Off-Site Open Space</u>	<u>10 ft</u>	
<u>Community Room</u>	<u>250 square feet</u>	

3 Openness Except for indoor Community Rooms, there shall be no obstructions above the space except for devices to enhance its usability, such as pergola or awning structures. There shall be no obstructions over ground-level private usable open space except that not more than fifty percent (50%) of the space may be covered by a private balcony projecting from a higher story. Above-ground-level private usable open space shall have at least one exterior side open and unobstructed, except for incidental railings or balustrades, for eight (8) feet above its floor level.

- 4 Location Required usable open space may be located anywhere on the lot except that not more than fifty percent (50%) of the required area may be located on the uppermost roof of any building. There is no limitation on rooftop open space on rooftop podiums that are not the uppermost roof of a building.
 - 5 Usability A surface shall be provided which prevents dust and allows convenient use for outdoor activities. Such surface shall be any practicable combination of lawn, garden, flagstone, wood planking, concrete, asphalt or other serviceable, dustfree surfacing. Slope shall not exceed ten percent (10%). Off-street parking and loading areas, driveways, and service areas shall not be counted as usable open space. Adequate safety railings or other protective devices shall be erected whenever necessary for space on a roof, but shall not be more than four (4) feet high.
 - 6 Accessibility Usable open space, other than private usable open space, shall be accessible to all the living units on the lot. It shall be served by any stairway or other accessway qualifying under the Oakland Building Code as an egress facility from a habitable room. Private usable open space may be located anywhere on the lot except that ground-level space shall not be located in a required minimum front yard and except that above-ground-level space shall not be located within five feet of an interior side lot line. Above-ground-level space may be counted even though it projects beyond a street line. All private usable open space shall be adjacent to, and not more than four feet above or below the floor level of, the living unit served. Private usable open space shall be accessible to only one living unit by a doorway to a habitable room or hallway.
- D Landscaping requirements At least fifty percent (50%) of rooftop or courtyard usable open space area shall include landscaping enhancements. At least thirty percent (30%) of public ground floor plaza shall include landscaping enhancements. Landscaping enhancements shall consist of permanent features, such as trees, shrubbery, decorative planting containers, fountains, boulders or artwork (sculptures, etc.) The remainder of the space shall include user amenities such as seating, decorative paving, sidewalk cafes, or playground structures.
- E In-Lieu Fee The open space requirements of this Section may be reduced or waived upon the granting of a Conditional Use Permit (see Chapter 17 134 for the CUP procedure) and payment of an in-lieu fee to the City of Oakland to be used to pay for new public open space/plaza(s) or existing public open space/plaza(s) improvements. The open space in-lieu fee shall be as set forth in the Master Fee Schedule. Open space in-lieu fees shall be deposited with the City of Oakland prior to issuance of a building permit. An open space in-lieu fee may be refunded, without interest, to the person who made such payment, or his assignee or designee, if additional open space is provided for such building so as to satisfy the open space requirement for which the in-lieu payment was made. To obtain a refund, the required open space must be in place prior to issuance of a certificate of occupancy and before funds are spent or committed by the City.
- F Variations Notwithstanding anything to the contrary contained in the Planning Code, variations may not be granted relating to (a) a reduction and/or elimination of any open space, or (b) a reduction and/or elimination of any open space serving any activity, or if already less than currently required open space, shall not be reduced further below the requirements prescribed for such activity in this Chapter. The granting of a CUP (see Chapter 17 134 for the CUP procedure) and payment of the in-lieu fee shall be the sole means of reducing or eliminating open space.

17.101G.070 Special regulations for large scale developments.

No development which involves more than one hundred thousand (100,000) square feet of a new floor area shall be permitted except upon the granting of a conditional use permit pursuant to the conditional use permit procedure in Chapter 17 134

17.101G.080 Other zoning provisions.

- A Parking and Loading Off-street parking and loading shall be provided as prescribed in the off-street parking and loading requirements in Chapter 17 116
- B Bicycle Parking Bicycle parking shall be provided as prescribed in the bicycle parking regulations in Chapter 17 117
- C Home Occupations Home occupations shall be subject to the applicable provisions of the home occupation regulations in Chapter 17 112
- D Nonconforming Uses Nonconforming uses and changes therein shall be subject to the nonconforming use regulations in Chapter 17 114
- E General Provisions The general exceptions and other regulations set forth in Chapter 17 102 shall apply in the D-LM zones
- F Recycling Space Allocation Requirements The regulations set forth in Chapter 17 118 shall apply in the D-LM zones

The following are proposed text changes to **Chapter 17.116 Off Street Parking and Loading Requirements**. Additions to the chapter are underlined; deletions are in ~~strikeout~~

17.116.020 Effect on new and existing uses.

(See illustrations I-19a, b)

- A New Parking and Loading to Be Provided for New Facilities and Additions to Existing Facilities Except as otherwise provided in Sections 17 114 030 and Chapter 17 138, new off-street parking and loading as prescribed hereafter shall be provided for activities occupying facilities, or portions thereof, which are constructed, established, wholly reconstructed, or moved onto a new lot after the effective date of the zoning regulations, or of a subsequent rezoning or other amendment thereto establishing or increasing parking or loading requirements for such activities, except to the extent that existing parking or loading exceeds such requirements for any existing facilities. The required amount of new parking and loading shall be based on the cumulative increase in floor area, or other applicable unit of measurement prescribed hereafter, after said effective date, provided, however, that for an activity occupying a facility existing on said effective date, new parking shall be required for said increase to the extent that the total of such existing facility and the added facilities exceeds any minimum size hereafter prescribed for which any parking is required for such activity.
- B New Parking to Be Provided for New Living Units in Existing Facilities Except as provided in Section 17 116 110(D)(3) for the conversion of historic buildings in the D-BV and D-LM zones, if any facility, or portion thereof, which is in existence on the effective date of the zoning regulations, or of a subsequent rezoning or other amendment thereto establishing or increasing parking or loading requirements for an activity therein, is altered or changed in occupancy so as to result in an increase in the number of residential living units therein, new off-street parking as prescribed hereafter shall be provided for the added units. However, such new parking need be provided only in the amount by which the requirement prescribed hereafter for the facility after said alteration or change exceeds the requirement prescribed hereafter for the facility as it existed prior to such alteration or change, and such new parking need not be provided to the extent that existing parking exceeds the latter requirement. Other alterations and substitutions or other changes in activities may be made in any facility or portion thereof existing on said date without regard for the parking and loading requirements prescribed hereafter, and new parking and loading shall not be required therefor, except as otherwise provided in subsection A of this section with respect to additions and in subsection C of this section.
- C Existing Parking and Loading to Be Maintained No existing parking or loading serving any activity shall be reduced in amount or changed in design, location, or maintenance below, or if already less than shall not be reduced further below, the requirements prescribed hereafter for such activity unless equivalent substitute facilities are provided.
- D Parking to be Provided for Existing Residential Facilities When a conditional use permit is required by Section 17 102 300 for the alteration of, or addition to, an existing Residential Facility in order to create a total of five or more bedrooms in any dwelling unit, the off-street parking requirement of Section 17 102 300C shall apply to the entire facility, including the existing facility and any alteration or addition.

(Ord No 13172, § 3(Exh A), 7-2-2013, Prior planning code § 7501)

(Prior planning code § 7510)

17.116.060 Off-street parking—Residential Activities.

A Permanent and Semi-Transient Residential Activities Except as otherwise provided in Section 17 44 200, Chapter 17 94, Sections 17 102 300, 17 116 020, 17 116 030, and 17 116 110, and subject to the calculation rules set forth in Section 17 116 050, the following amounts of off-street parking are required for all Permanent and Semi-Transient Residential Activities when located in the indicated zones and occupying the specified facilities and shall be developed and maintained pursuant to the provisions of Article IV of this chapter

Residential Facility Type	Zone	Requirement
One-Family Dwelling	RH and RD zones, except when combined with the S-12 zone	Two (2) spaces for each dwelling unit, however, in the S-11 zone, the requirement shall be one space per bedroom with a minimum of two (2) spaces per dwelling unit and a maximum requirement of four (4) spaces per dwelling unit
	RM-1, except when combined with the S-12 zone	One and one-half (1½) spaces for each dwelling unit
	RM-2 zone	One (1) space for each dwelling unit when lot is less than 4,000 square feet in size and/or 45 feet in width, except when combined with the S-12 zone One and one-half (1½) spaces for each dwelling unit when lot is 4,000 square feet or more in size and/or 45 feet in width, except when combined with the S-12 zone
	CBD-P zone (when combined with the S-7 zone), except when combined with the S-12 zone	No spaces required
	S-15 zones, except when combined with the S-12 zone	One-half (½)-space for dwelling unit
	Any other zone, except when combined with the S-12 zone	One (1) space for each dwelling unit
	Any zone combined with the S-12 zone	See Section 17 94 040
One-Family	RH, RD, RM-1, and RM-2	One (1) space for the secondary unit unless the lot already contains a

Dwelling with Secondary Unit	zones, except when combined with the S-12 zone	total of at least three (3) spaces, however, in the S-11 zone the requirement shall be one (1) space for each bedroom in any secondary unit, up to a maximum requirement of two (2) spaces per secondary unit See Section 17 103 080
	<u>D-LM zones</u>	<u>No additional space required for secondary unit</u>
	All other zones, except when combined with the S-12 zone	One (1) space for the secondary unit unless the lot already contains a total of at least two (2) spaces, however, in the S-11 zone the requirement shall be one (1) space for each bedroom in any secondary unit, up to a maximum requirement of two (2) spaces per secondary unit See Section 17 103 080
	Any zone combined with the S-12 zone	See Section 17 94 040
Two-Family Dwelling, Multifamily Dwelling	RD-2, RM-1, RM-2 zones, except when combined with the S-12 zone	One and one-half (1½) spaces for each dwelling unit
	CBD-P zone (when combined with the S-7 zone), except when combined with the S-12 zone	No spaces required.
	S-15 zones, except when combined with the S-12 zone	One-half (½) space for each dwelling unit
	D-BV-1 and D-BV-2 zones	One-half (½) space for each dwelling unit See Section 17 116 110 for further regulations, including but not limited to unbundling of parking and allowances for an in-lieu fee
	D-BV-3 and D-BV-4, and <u>D-LM zones</u>	Three-quarters (¾) space for each dwelling unit See Section 17 116 110 for further regulations, including but not limited to unbundling of parking and allowances for an in-lieu fee
	Any other zone, except when combined with the S-12 zone	One (1) space for each dwelling unit
	Any zone combined with	See Section 17 94 040

	the S-12 zone	
Rooming House	CBD-P zone (when combined with the S-7 zone)	No spaces required
	D-BV-1, D-BV-2, and D-LM zones	One (1) space for each four rooming units
	Any other zone	One (1) space for each two rooming units
Mobile Home	CBD-P zone (when combined with the S-7 zone)	No spaces required
	Any other zone	One (1) space for each living unit plus one (1) additional space for each four living units.
Bed and Breakfast	Any zone	One (1) space for each two units plus the required parking for a One-Family dwelling in the underlying zone
	D-LM zones	<u>Required parking for a One-Family dwelling in the underlying zone only</u>

B Residential Care, Service-Enriched Permanent, Transitional Housing and Emergency Shelter Residential Activities Except as otherwise provided in Section 17 44 200, Chapter 17 94, Sections 17 102 300, 17 116 020, 17 116 030, and 17 116 110, and subject to the calculation rules set forth in Section 17 116 050, the following amounts of off-street parking are required for all Residential Care, Service-Enriched Permanent, Transitional Housing, and Emergency Shelter Residential Activities when located in any zone and occupying the specified facilities and/or having the specified number of employees and/or facility vehicles, and shall be developed and maintained pursuant to the provisions of Article IV of this chapter

Residential Activity	Requirement
Residential Care	One space for each three employees on site during the shift that has maximum staffing, and one space for each facility vehicle Where more than three spaces are required for a single housekeeping unit, additional spaces beyond three may be provided in tandem
Service-Enriched Permanent Housing	Two spaces for each three dwelling units and one space for each three rooming units, plus one space for each three employees on site during the shift that has maximum staffing, plus one space for each facility vehicle

Transitional Housing	One space for each three dwelling units and one space for each four rooming units, plus one space for each three employees on site during the shift that has maximum staffing, plus one space for each facility vehicle
Emergency Shelter	One space for each three employees on site during the shift that has maximum staffing, plus one space for each facility vehicle

(Ord No 13172, § 3(Exh A), 7-2-2013, Ord No 13064, § 2(Exh A), 3-15-2011, Ord No 12999, § 4(Exh. A), 3-16-2010, Ord No 12971, § 2(Exh A), 9-22-2009, Ord No 12955, § 2(Exh A), 7-21-2009, Ord No 12939, § 4(Exh A), 6-16-2009; Ord 12501 § 78, 2003. Ord 12406 § 4 (part), 2002; Ord 12376 § 3 (part), 2001, Ord 12272 § 4 (part), 2000, Ord. 12199 § 8 (part), 2000, Ord 12138 § 4 (part), 1999, Ord 11892 § 12, 1996 prior planning code § 7511)

17.116.070 Off-street parking—Civic Activities.

Except as otherwise provided in Sections 17 44 200, 17 116 020, 17 116 030, and 17 116 110, and subject to the calculation rules set forth in Section 17 116 050, the following amounts of off-street parking are required for the specified Civic Activities when located in the indicated zones and occupying facilities of the specified sizes or having the indicated numbers of employees or doctors, and shall be developed and maintained pursuant to the provisions of Article IV of this chapter (See illustration I-18)

Civic Activity	Zone	Minimum Total Size for Which Parking Required	Requirement
A Essential Service Limited Childcare	S-15 zones	—	A number of spaces to be prescribed by the Director of City Planning pursuant to Section 17 116 040
	Any other zone	—	No spaces required
B Community Assembly and Recreational Assembly playgrounds and playing fields, concessions located in public parks, temporary nonprofit festivals	CBD-P zone (when combined with the S-7 zone)	—	No spaces required
	S-15 zones	—	A number of spaces to be prescribed by the Director of City Planning pursuant to Section 17 116 040
	Any other zone	No minimum	A number of spaces to be prescribed by the Director of

			City Planning pursuant to Section 17.116.040
Private non-profit clubs and lodges	S-15 zones	—	A number of spaces to be prescribed by the Director of City Planning pursuant to Section 17.116.040
	Any other zone	—	No spaces required
Churches and all other	CBD-P zone (when combined with the S-7 zone)	—	No spaces required
	C-45, CBD-P (except when combined with the S-7 zone), CBD-C, CBD-X, <u>D-LM</u> and S-2 zones	10,000 square feet of floor area	One (1) space for each 20 seats or for each 150 square feet area where seats are not fixed, in principal meeting rooms
	CN zones	Total of 75 seats or 750 square feet of floor area where seats are not fixed, in principal meeting rooms	One (1) space for each 15 seats, or for each 100 square feet of floor area where seats are not fixed, in principal meeting rooms
	S-15 zones	—	A number of spaces to be prescribed by the Director of City Planning pursuant to Section 17.116.040
	Any other zone	Total of 75 seats, or 750 square feet of floor area where seats are not fixed in principal meeting rooms	One (1) space for each 10 seats, or for each 100 square feet of floor area where seats are not fixed, in principal meeting rooms
C Community Education high schools	CBD-P, CBD-C, <u>and</u> CBD-X, <u>and</u> D-LM zones	-	No spaces required

	S-15 zones	-	A number of spaces to be prescribed by the Director of City Planning pursuant to Section 17 116 040
	Any other zone	No minimum	One (1) space for each three employees plus one space for each 10 students of planned capacity
All others	CBD-P, CBD-C, and CBD-X, and D-LM, zones	-	No spaces required
	S-15 zones	-	A number of spaces to be prescribed by the Director of City Planning pursuant to Section 17 116 040
	Any other zone	No minimum	One (1) space for each three employees
D Nonassembly Cultural Administrative	CBD-P, CBD-C, and CBD-X, and D-LM zones	-	No spaces required
	C-45, and S-2 zones	10,000 square feet of floor area	One (1) space for each 1,400 square feet of floor area
	CN zones	3,000 square feet of floor area	One (1) space for each 900 square feet of floor area
	S-15 zones	-	A number of spaces to be prescribed by the Director of City Planning pursuant to Section 17 116 040
	Any other zone	3,000 square feet of floor area	One (1) space for each 600 square feet of floor area
E Health Care hospitals	CBD-P zone (only when combined with the S-7 zone)	-	No spaces required

	C-45, CBD-P (only if not combined with the S-7 zone), CBD-C, CBD-X, <u>D-LM</u> and S-2 zones	No minimum	One (1) space for each staff or regular visiting doctor
	S-15 zones	-	A number of spaces to be prescribed by the Director of City Planning pursuant to Section 17 116 040
	Any other zone	No minimum	One (1) space for each four beds, plus one space for each four employees other than doctors, plus one space for each staff or regular visiting doctor
Clinics	CBD-P zone (only when combined with the S-7 zone)	-	No spaces required
	C-45, CBD-P (only when not combined with the S-7 zone), CBD-C, CBD-X, and S-2 zones	No minimum	One (1) space for each staff or regular visiting doctor
	<u>S-15 and D-LM zones</u>	No minimum	A number of spaces to be prescribed by the Director of City Planning pursuant to Section 17 116 040
	Any other zone	No minimum	Three (3) spaces for each staff or regular visiting doctor plus one (1) space for each two other employees
All other	CBD-P zone (only when combined with the S-7 zone)	-	No spaces required
	C-45, CBD-P (only when not combined	No minimum	One (1) space for each staff or

	with the S-7 zone), CBD-C, CBD-X, <u>D-LM</u> and S-2 zones		regular visiting doctor
	S-15 zones		A number of spaces to be prescribed by the Director of City Planning pursuant to Section 17 116 040
	Any other zone	No minimum	One (1) space for each six beds, plus one space for each four employees other than doctors, plus one space for each staff or regular visiting doctor
F Utility and Vehicular	CDB-P, CBD-C, and CBD-X, and <u>D-LM</u> zones		No spaces required
	C-45, and S-2 zones	10,000 square feet of floor area	One (1) space for each vehicle used in connection with the activities
	S-15 zones		A number of spaces to be prescribed by the Director of City Planning pursuant to Section 17.116 040
	Any other zone	3,000 square feet of floor area	One (1) space for each three employees plus one space for each vehicle used in connection with the activities
G Extensive Impact colleges and universities	CBD-P, CBD-C, and CBD-X, and <u>D-LM</u> zones		No spaces required
	S-15 zones		A number of spaces to be prescribed by the Director of City Planning pursuant to Section 17 116 040
	Any other zone	No minimum	One (1) space for each three employees plus one space for

			each six students of planned capacity
All other	CBD-P zone (only when combined with the S-7 zone)	-	No spaces required
	S-15 zones	-	A number of spaces to be prescribed by the Director of City Planning pursuant to Section 17 116 040
	Any other zone	No minimum	A number of spaces to be prescribed by the Director of City Planning pursuant to Section 17 116 040

(Ord No 13172, § 3(Exh A), 7-2-2013; Ord No 13064 § 2(Exh A), 3-15-2011, Ord No 12971 § 2(Exh A), 9-22-2009, Ord No 12955, § 2(Exh. A), 7-21-2009; Ord No 12939, § 4(Exh A), 6-16-2009, Ord 12138 § 4 (part), 1999 Ord 11892 § 13, 1996 prior planning code § 7512)

17.116.080 Off-street parking—Commercial Activities.

Except as otherwise provided in Sections 17 116 020, 17 116 030, and 17 116 110, and subject to the calculation rules set forth in Section 17.116 050, the following amounts of off-street parking are required for the specified Commercial Activities when located in the indicated zones and occupying facilities of the specified sizes, or having the indicated numbers of employees, and shall be developed and maintained pursuant to the provisions of Article IV of this chapter (See illustration I-18)

Commercial Activity	Zone	Minimum Total Size for Which Parking Required	Requirement
A General Food Sales Full Service Restaurant Limited Service Restaurant and Cafe.	C-55, CBD-P, CBD-C, CBD-X, D-LM and S-15 zones	—	No spaces required
	C-45, C-51, S-2	3,000 square feet of floor area	One space for each 450 square feet of floor area
Convenience Market	C-5, C-10, C-	3,000 square feet of floor	One space for each 300 square feet of floor

Alcoholic Beverage Sales	28, C-31, C-35	area	area
	D-BV zones	See Section 17 116 082.	See Section 17 116 082
	Any other zone	3,000 square feet	One space for each 200 square feet of floor area
B Mechanical or Electronic Games Medical Service	CBD-P, CBD-C, CBD-X, <u>D-LM</u> and S-15 zones	—	No spaces required
General Retail Sales, except when sales are primarily of bulky merchandise such as furniture or large appliances	C-45 and S-2 zones	1,000 square feet of floor area	One (1) space for each 900 square feet of floor area
	CN zones	3,000 square feet of floor area	One (1) space for each 600 square feet of floor area
Consumer Service	D-BV zones	See Section 17 116 082	See Section 17 116 082
Consumer Cleaning and Repair Service, except when services consist primarily of repair or cleaning of large items such as furniture or carpets	Any other zone	3,000 square feet of floor area	One (1) space for each 400 square feet of floor area
General Wholesale Sales, whenever 50 percent or more of all sales on the lot are at retail			
Undertaking Service			
C Consultative and Financial Service. Administrative	CBD-P, CBD-C, CBD-X, <u>D-LM</u> and S-15 zones	—	No spaces required.
Business, Communication and Media Service. Broadcasting and	C-45 and S-2 zones	10,000 square feet of floor area	One (1) space for each 1,400 square feet of floor area
	CN zones	3,000 square feet of floor	One (1) space for each 900 square feet of

Recording Services		area	floor area
Research Service	D-BV zones	See Section 17 116 082	See Section 17 116 082
	Any other zone	3,000 square feet of floor area	One (1) space for each 600 square feet of floor area
D General Wholesale Sales, whenever less than 50 percent of all sales on the lot are at retail Building Material Sales Automotive Sales and Service Automobile and Other Light Vehicle Sales and Rental	S-15 zones	—	No spaces required
	C-45, CBD-P, CBD-C, CBD-X, <u>D-LM</u> and S-2 zones	10,000 square feet of floor area	One (1) space for each 1,000 square feet of floor area, or for each three (3) employees, whichever requires fewer spaces
	D-BV zones	See Section 17 116 082	See Section 17 116 082
E Group Assembly Personal Instruction and Improvement Services	Any other zone	5,000 square feet of floor area	One (1) space for each 1,000 square feet of floor area, or for each three (3) employees, whichever requires fewer spaces
	CBD-P, CBD-C, CBD-X, <u>D-LM</u> and S-15 zones	—	No spaces required
	C-45 and S-2 zones	10,000 square feet of floor area	One (1) space for each 16 seats in indoor places of assembly with fixed seats, plus one space for each 160 square feet of floor area in indoor places of assembly without fixed seats, plus a number of spaces to be prescribed by the Director of City Planning, pursuant to Section 17 116 040, for outdoor assembly area
	CN zones	Total of 75 seats in indoor places of assembly with fixed seats, or 750 square feet of floor area in dance halls or other indoor places of assembly without fixed seats, or 5,000 square feet of outdoor	One (1) space for each eight seats in indoor places of assembly with fixed seats, plus one (1) space for each 80 square feet of floor area in indoor places of assembly without fixed seats, plus a number of spaces to be prescribed by the Director of City Planning, pursuant to Section 17 116 040, for outdoor assembly areas

		assembly areas	
	D-BV zones	See Section 17 116 082	See Section 17 116 082
	Any other zone	Total of 75 seats in indoor places of assembly with fixed seats, or 750 square feet of floor area in dance halls or other indoor places of assembly without fixed seats, or 5,000 square feet of outdoor assembly areas	One (1) space for each eight seats in indoor places of assembly with fixed seats, plus one space for each 80 feet of floor area in indoor places of assembly without fixed seats, plus a number of spaces to be prescribed by the Director of City Planning, pursuant to Section 17 116 040, for outdoor assembly areas
F Transient Habitation	CBD-P (only when combined with the S-7 zone), <u>D-LM</u> , and S-15 zones	—	No spaces required
	CBD-P, CBD-C, CBD-X, D-BV-zones	No minimum	One (1) space for each unit in a motel and one (1) space for each two units in a hotel
	Any other zone	No minimum	One (1) space for each unit in a motel and three (3) spaces for each four units in a hotel
G General Retail Sales, whenever sales are primarily of bulky merchandise such as furniture or large appliances Consumer Cleaning and Repair Service, whenever services consist primarily of repair or cleaning of large items such as furniture or carpets Animal care and Animal	CBD-P, CBD-C, CBD-X, <u>D-LM</u> and S-15 zones	—	No spaces required
	C-45 and S-2 zones	10,000 square feet of floor area	One (1) space for each 1,000 square feet of floor area
	D-BV zones	See Section 17 116 082	See Section 17 116 082
	Any other zone.	5,000 square feet of floor area	One (1) space for each 1,000 square feet of floor area

boarding			
H Automobile and Other Light Vehicle Gas Station and Servicing Automotive and Other Light Vehicle Repair and Cleaning Automotive Fee Parking	CBD-P, CBD-C, CBD-X, <u>D-LM</u> and S-15 zones	—	No spaces required
	C-45 and S-2 zones	10,000 square feet of floor area	One (1) space for each 1,000 square feet of floor area
	D-BV zones	See Section 17 116 082	See Section 17 116 082
	Any other zone	No minimum	One (1) space for each 1,000 square feet of floor area
I Transport and Warehousing Taxi and Light Fleet-based Service	CBD-P, CBD-C, and CBD-X, <u>and D-LM</u> zones	—	No spaces required.
	D-BV zones	See Section 17 116 082	See Section 17 116 082
	Any other zone	10,000 square feet of floor area and outdoor storage, processing, or sales area	One (1) space for each three employees
J Scrap Operation	CBD-P, CBD-C, and CBD-X, <u>and D-LM</u> zones	—	No spaces required
	D-BV zones	See Section 17 116 082	See Section 17 116.082
	Any other zone	10,000 square feet of floor area and outdoor storage, processing or sales area	One (1) space for each 2,000 square feet of floor area, or for each three employees, whichever requires more spaces, provided that in the case of Scrap Operation Commercial Activities whenever storage and sale, from the premises, or dismantling or other processing of used or waste materials which are not intended for reuse and their original form, when the foregoing are not a part of a manufacturing

			operation, occupy less than 50 percent (50%) of the floor and open area of the firm on a single lot, the parking requirement shall be as prescribed for the other activities engaged in by the same firm on the same lot
K Fast-Food Restaurant	CBD-P, CBD-C, CBD-X, <u>D-LM</u> and S-15 zones	—	No spaces required
	C-45 zone	10,000 square feet of floor area	One (1) space for each 450 square feet of floor area
	CN and S-2 zones	2,000 square feet of floor area	One (1) space for each 300 square feet of floor area
	D-BV zones	See Section 17 116 082	See Section 17 116 082
	Any other zone	3,000 square feet of floor area	One (1) space for each 200 square feet of floor area

17.116.100 Off-street parking—Agricultural and Extractive Activities.

Except as otherwise provided in Sections 17 116 020, 17 116 030, and 17 116 110, and subject to the calculation rules set forth in Section 17 116 050, the following amounts of off-street parking are required for all Agricultural and Extractive Activities when located in the indicated zones and occupying facilities of the specified sizes, and shall be developed and maintained pursuant to the provisions of Article IV of this chapter (See illustration I-18)

Zone	Minimum Total Size for Which Parking Required	Requirement
CBD-P, CBD-C and, CBD-X, and <u>D-LM</u> zones	-	No spaces required
C-45, and S-2 zones	10,000 square feet of floor area and outdoor sales or display area	One (1) space for each 1,000 square feet of floor area and outdoor sales or display area
Any other zone	5,000 square feet of floor area and	One (1) space for each 1,000 square feet of floor

	outdoor sales or display area.	area and outdoor sales or display area.
--	--------------------------------	---

(Ord No 13064, § 2(Exh A), 3-15-2011, Ord. No 12971, § 2(Exh. A), 9-22-2009, Ord No 12955, § 2(Exh A), 7-21-2009 prior planning code § 7515)

17.116.110 Special exemptions to parking requirements.

The provisions of this section shall apply to all activities in all zones except Residential Activities occupying One-Family, Two-Family or Multifamily Residential Facilities located within the S-12 residential parking combining zone, where the provisions of Section 17 94 040 shall apply

- A Discretionary Reduction for Senior Citizen Housing and Dormitories In senior citizen housing where living units are regularly occupied by not more than two individuals at least one of whom is sixty (60) years of age or older or is physically handicapped regardless of age, or in a dormitory, fraternity, or similar facility, the number of parking spaces prescribed in Section 17 116 060 may be reduced by not to exceed seventy-five percent (75%) upon the granting of a conditional use permit pursuant to the conditional use permit procedure in Chapter 17 134 and upon determination that the proposal conforms to the use permit criteria set forth in subsections A or B, and C of this section
- 1 In the case of senior citizen housing where living units are regularly occupied by not more than two individuals at least one of whom is sixty (60) years of age or older or is physically handicapped regardless of age, that such occupancy is guaranteed, for a period of not less than fifty (50) years, by appropriate conditions incorporated into the permit,
 - 2 In the case of a dormitory, fraternity, or similar facility, that the occupants are prevented from operating a motor vehicle because they are not of driving age or by other special restriction, which limitation of occupancy by nonqualifying drivers is assured by appropriate conditions incorporated into the permit,
 - 3 That due to the special conditions referred to above, and considering the availability, if any, of public transportation within convenient walking distance, the reduced amount of parking will be adequate for the activities served, and that the reduction will not contribute to traffic congestion or impair the efficiency of on-street parking
- B Discretionary Reduction of Total Requirements with Shared Parking Area For a joint off-street parking area which serves two or more nonresidential activities in any zone, or Residential Activities in the CN, C-45, -or CBD zones, and which meets the conditions set forth in Section 17 116 180, the total parking requirement for the sharing activities may be reduced by not to exceed fifty percent (50%) upon the granting of a conditional use permit pursuant to the conditional use permit procedure in Chapter 17 134 and upon determination that the typical utilization of the parking area would be staggered to such an extent that the reduced number of spaces would be adequate to serve all such activities
- C Discretionary Waiver or Reduction in Districts Providing Common Parking Areas The off-street parking requirements specified above for nonresidential activities in any zone, or for Residential Activities in the CN, C-45, or CBD zones, may be waived or reduced by the Director of City Planning when said activities are located within a municipal parking district or assessment district the function of which is to provide off-street parking, upon a finding that, in consideration of existing or prospective municipal parking facilities, such waiver or reduction would not substantially contribute to traffic congestion or impair the efficiency of on-street parking Any determination on such waiver or reduction shall be subject to appeal pursuant to the administrative appeal procedure in Chapter 17 132

- D Each of the following provisions shall apply in the D-BV and D-LM zones only
- 1 **In-Lieu Fee** The parking space requirements of this section for the D-BV and D-LM zones may be reduced or waived upon the granting of a Conditional Use Permit (see Chapter 17 134 for the CUP procedure) and payment of an in-lieu fee to the City of Oakland. The parking in-lieu fee shall be as set forth in the Master Fee Schedule. Parking in-lieu fees shall be deposited with the City of Oakland prior to issuance of a building permit. A parking in-lieu fee may be refunded, without interest, to the person who made such payment, or his assignee or designee, if additional off-street parking spaces are provided for such building or use by others than the City so as to satisfy the parking requirement for which the in-lieu payment was made. To obtain a refund, the required off-street parking spaces must be in place prior to issuance of a certificate of occupancy and before funds are spent or committed by the City.
 - 2 **Narrow Lots** Lots with a mean width of less than fifty (50) feet and fronting Broadway or 27th Street are not required to provide parking on-site unless alternative driveway access is available from an alternative location, such as a shared access driveway from an adjoining parcel or from an alley.
 - 3 **Conversion of Historic Buildings** No additional parking spaces are required for the conversion of a Nonresidential Facility to a Residential Facility or vice versa if the Nonresidential or Residential Facility is either a Potentially Designated Historic Property (PDHP) or a property listed in the City of Oakland's Local Register of Historical Resources (see Policy 3.8 of Historic Preservation Element of the Oakland General Plan). If the number of existing parking spaces on the lot is less than required, then that number of parking spaces must be preserved with the conversion. If there are more parking spaces on the lot than required, then the number of spaces can be reduced to the minimum required. Parking spaces shall not be further reduced below the requirement unless payment of an in-lieu fee, as set forth in the Master Fee Schedule, to the City of Oakland is provided.
 - 4 **Affordable Housing** Parking requirements applicable to affordable housing for moderate, low, and very low income households, (as defined in California Government Code Section 50052.5 and in Oakland Planning Code Section 17 107 020), shall be one-quarter (1/4) spaces per dwelling unit. In Subsection 17 116 110(A) of this chapter, Senior Citizen Housing and Dormitories requirements apply but do not require a Conditional Use Permit and the reduced parking requirement is one-quarter (1/4) spaces per dwelling unit.
 - 5 **Unbundled Parking** The following rules shall apply to new Multifamily Dwelling Residential Facilities of ten (10) or more units.
 - a Off-street parking spaces shall be leased or sold separately from the rental or purchase of dwelling units for the life of the dwelling units, such that potential renters or buyers shall have the option of renting or buying a residential unit at a price lower than would be the case if there were a single price for both the residential unit and the parking space(s).
 - b Off-street parking spaces serving affordable units as defined in Section 17 107 020 shall be offered to potential buyers and renters at a price proportional to the sale or rental price of the affordable units as compared to the price proportional to comparable market rate units, except when offered to non-residents pursuant to Subsection (c) below.
 - c Parking spaces shall be offered only to residents of the dwelling units served by the off-street parking, except that any surplus spaces that are not rented or sold may be rented to non-residents with the provision that such spaces must be vacated on 30 days notice if requested by residents to be made available to them.
 - 6 **No Variances** Notwithstanding anything to the contrary contained in the Planning Code, variances may not be granted relating to (a) a reduction and/or elimination of any required parking, or (b) a reduction and/or elimination of any parking spaces serving any activity, or if already less than currently required parking, shall not be reduced further below the

requirements prescribed for such activity in this Chapter, as the granting of a CUP (see Chapter 17 134 for the CUP procedure) and payment of the in-lieu fee shall be the sole means of reducing or eliminating such parking

(Ord No 13064, § 2(Exh A), 3-15-2011, Ord No 12971, § 2(Exh A), 9-22-2009, Ord No 12955, § 2(Exh A), 7-21-2009, Ord 12772 § 1 (part), 2006, prior planning code § 7519)

17.116.170 Property on which parking and loading must be provided.

A Parking Spaces and Loading Off-street parking spaces and loading berths required by the zoning regulations shall be located as set forth below for the specified activities except as otherwise provided in Section 17 116 290B When a maximum distance from the lot containing the activity served to another lot is prescribed, it shall be measured along a permanently accessible pedestrian route between a lot line of the former lot and the nearest boundary of the offsite parking or loading area

Required Facility and Activity it Serves	Zone	Location
Parking spaces for any Residential Activity	CN, C-45, CBD-R, CBD-P, CBD-C, and CBD-X, and D-LM zones	On the same lot as the activity served, or, subject to the provisions of Section 17 116 180, on another lot located within three hundred (300) feet and having at least one owner in common with the former lot
Industrial	Any other zone	<p>On the same lot as the activity served, but for One and Two-Family Residential Facilities on any lot with a street-to-setback gradient that exceeds twenty percent (20%), required parking stalls may be permitted to extend into the public right-of-way of an adjoining street subject to the following standards (see illustration I-20c)</p> <ol style="list-style-type: none"> 1 The required parking stalls shall be located perpendicular to and the edge of the curb, pavement, or sidewalk, 2 The parking stalls shall be set back a minimum of five feet from the edge of street pavement including any curbs or sidewalks, and 3 The parking stalls extending into the street right-of-way shall not constitute more than fifty percent (50%) of the required residential parking
Parking spaces for any Industrial Activity, Administrative or Utility	Any zone	On the same lot as the activity served, or, subject to the provisions of Section 17 116 180, on another lot located

and Vehicular Civic Activities, or Administrative, Research Service Commercial Activities		within five hundred (500) feet and having at least one owner in common with the former lot
Parking spaces for any activity not listed above	Any zone	On the same lot as the activity served, or, subject to the provisions of Section 17 116 180, on another lot located within three hundred (300) feet and having at least one owner in common with the former lot
Loading berths for any activity	Any zone	On the same lot as the activity served, or, subject to the provisions of Section 17 116 180, on an abutting lot having at least one owner in common with the former lot, except that a jointly owned off-street loading facility for nonresidential activities in any zone, or for Residential Activities in the <u>D-LM</u> , CBD, CN, and C-45 zones, may, upon the granting of a conditional use permit pursuant to the conditional use permit procedure in Chapter 17 134, and subject to the provisions of Section 17 116 180, be located on a lot which does not abut all the lots containing the activities served

- B Maneuvering Aisles and Driveways Required maneuvering aisles and driveways shall be located as specified in subsection A of this section for required spaces or berths serving the same activity, except as follows
- 1 A required driveway may, subject to the provisions of Section 17 116 180, straddle the lot line of abutting lots in separate ownership if it leads to parking spaces or loading berths on both lots
 - 2 A required maneuvering aisle or portion thereof may, subject to the provisions of Section 17 116 180, straddle the lot line of abutting lots in separate ownership if there are on both sides of such aisle, or portion thereof, parking spaces or loading berths which are directly opposite each other
- C Upon the granting of a conditional use permit pursuant to the conditional use permit procedure, and subject to the provisions of Section 17 102 090 and Section 17 116 180, any required driveway or maneuvering aisle may be located entirely on another lot or lots in separate ownership
- (Ord No 13064, § 2(Exh A), 3-15-2011, Ord. No 12971, § 2(Exh A), 9-22-2009, Ord No 12955, § 2(Exh A), 7-21-2009, Ord 12899 § 4, Exh. A (part), 2008, Ord 12406 § 4 (part), 2002, Ord 12376 § 3 (part), 2001, Ord 11892 § 16. 1996, prior planning code § 7535)

The following are proposed text changes to **Chapter 17.58 Central Business District Zone Regulations**. Additions to the chapter are underlined; deletions are in ~~strikeout~~. Revised to reflect changes introduced (first reading) by City Council on an unrelated and separate action (zoning regulation changes related to urban agriculture) on November 5, 2014

17.58.010 Title, purpose, and applicability.

- A Intent The provisions of this Chapter shall be known as the CBD Central Business District regulations The intent of the CBD regulations is to
- 1 Encourage, support, and enhance the Central Business District as a high density, mixed use urban center of regional importance and a primary hub for business, communications, office, government, urban residential activities, technology, retail, entertainment, and transportation
 - 2 Encourage, support, and enhance a mix of large-scale offices, commercial, urban high-rise residential, institutional, open space, cultural, educational, arts, entertainment, services, community facilities, and visitor uses
 - 3 Enhance the skyline and encourage well-designed, visually interesting, and varied buildings
 - 4 Encourage and enhance a pedestrian-oriented streetscape
 - 5 Encourage vital retail nodes that provide services, restaurants, and shopping opportunities for employees, residents, and visitors
 - 6 Preserve and enhance distinct neighborhoods in the Central Business District
- B Description of zones This Chapter establishes land use regulations for the following four zones
- 1 **CBD-R Central Business District Residential Zone.** The intent of the CBD-R zone is to create, maintain, and enhance areas of the Central Business District appropriate for residential development with small-scaled compatible ground-level commercial uses
 - 2 **CBD-P Central Business District Pedestrian Retail Commercial Zone.** The intent of the CBD-P zone is to create, maintain, and enhance areas of the Central Business District for ground-level, pedestrian-oriented, active storefront uses Upper story spaces are intended to be available for a wide range of office and residential activities
 - 3 **CBD-C Central Business District General Commercial Zone.** The intent of the CBD-C zone is to create, maintain, and enhance areas of the Central Business District appropriate for a wide range of ground-floor office and other commercial activities Upper-story spaces are intended to be available for a wide range of residential and office or other commercial activities
 - 4 **CBD-X Central Business District Mixed Commercial Zone.** The intent of the CBD-X zone is to designate areas of the Central Business District appropriate for a wide range of upper story and ground level residential, commercial, and compatible light industrial activity
- ~~C Description of Combining Zone This Chapter establishes interim land use regulations for the following combining zone:~~

~~1 CH Chinatown Interim Commercial Combining Zone. The intent of the CH combining zone is to allow for expanded commercial uses in the core of the Chinatown commercial area, which is located within the Lake Merritt Station Area Plan boundaries. When an above base zone is combined with the CH combining zone, the permitted uses in CH combining zone supersede those of the base zone. These interim land use regulations anticipate the adoption of more comprehensive and detailed regulations for the entire area within the Lake Merritt Station Area Plan boundaries. Therefore, these regulations shall remain in place and be effective through until the City Council takes further action to regulate the area in connection with the Lake Merritt Station Area Plan.~~

~~(Ord. No. 13172, § 3(Exh. A), 7-2-2013, Ord. No. 13090, § 4(Exh. A), 10-4-2011, Ord. No. 13064, § 2(Exh. A), 3-15-2011, Ord. No. 12955, § 2(Exh. A), 7-21-2009)~~

17.58.040 Permitted and conditionally permitted activities.

Table 17.58.01 lists the permitted, conditionally permitted, and prohibited activities in the CBD-R, CBD-P, CBD-C and CBD-X zones. The descriptions of these activities are contained in Chapter 17.10

"P" designates permitted activities in the corresponding zone

"C" designates activities that are permitted only upon the granting of a conditional use permit (see Chapter 17.134 for the CUP procedure) in the corresponding zone

"L" designates activities subject to certain limitations or notes listed at the bottom of the Table

"—" designates activities that are prohibited except as accessory activities according to the regulations contained in Section 17.010.040

Table 17.58.01: Permitted and Conditionally Permitted Activities

Activities	Primary Zones				Combining Zones*	Additional Regulations
	CBD-R	CBD-P	CBD-C	CBD-X	CBD-P/CH	
Residential Activities						
Permanent	P ✓	P(L1)	P(L1)	P	P(L1)	
Residential Care	P(L2)	P(L1)(L2)	P(L1)(L2)	P	P(L1)(L2)	17.103.010
Service-Enriched Permanent Housing	C(L2)	C(L1)(L2)	C(L1)(L2)	C	C(L1)(L2)	17.103.010
Transitional Housing	C(L2)	C(L1)(L2)	C(L1)(L2)	C	C(L1)(L2)	17.103.010

Emergency Shelter	C(L2)	C(L2)	C(L2)	C	C(L2)	17 103 010
Semi-Transient	C	C(L1)	C(L1)	C	C(L1)	
Bed and Breakfast	P	P	P	P	P	17.10 125
Civic Activities						
Essential Service	P	P	P	P	P	
Limited Child-Care Activities	P(L3)	P(L5)	P	P	P	
Community Assembly	C	C(L6)	C	C	C	
Recreational Assembly	P(L3)(L4)	P(L5)	P	P	P	
Community Education	P(L3)(L4)	P(L5)	P	P	P	
Nonassembly Cultural	P(L3)(L4)	P(L4)	P	P	P	
Administrative	P(L4)(L7)	P(L5)	P	P	P	
Health Care	P(L3)(L4)	P(L4)(L5)	P	P	P(L4)	
Special Health Care	—	C(L6)(L8)	C(L8)	C(L8)	C(L6)(L8)	17 103 020
Utility and Vehicular	C	C	C	C	C	
Extensive Impact	C	C	C	C	C	
Commercial Activities						
General Food Sales	P(L4)(L7)	P(L4)	P	P	P	
Full Service Restaurants	P(L4)(L7)	P	P	P	P	
Limited Service Restaurant and Cafe	P(L4)(L7)	P	P	P	P	

Fast-Food Restaurant	—	C	C	C	€	17.103.030 and 8 09
Convenience Market	C(L7)	C	C	C	€	17.103.030
Alcoholic Beverage Sales	C(L7)	C	C	C	€	17.103.030 and 17.114.030
Mechanical or Electronic Games	—	C	C	C	€	
Medical Service	P(L4)(L7)	P(L5)	P	P	P	
General Retail Sales	P(L4)(L7)	P	P	P	P	
Large-Scale Combined Retail and Grocery Sales	—	—	—	—	—	
Consumer Service	P(L4)(L7) (L9)	P(L4)(L9)	P(L9)	P(L9)	P(L9)	
Consultative and Financial Service	P(L4)(L7)	P(L5)	P	P	P	
Check Cashier and Check Cashing	—	C(L10)	C(L10)	C(L10)	€(L10)	17.103.040
Consumer Cleaning and Repair Service	P(L4)(L7)	P(L5)	P	P	P	
Consumer Dry Cleaning Plant	C(L7)	C	C	C	€	
Group Assembly	C(L7)(L11)	P(L4)(L11)	P(L11)	P(L11)	P(L4)(L11)	
Personal Instruction and Improvement Services	P(L4)(L7)	P(L5)	P	P	P	
Administrative	P(L4)(L7)	P(L5)	P	P	P	
Business, Communication, and Media Services	P(L4)(L7)	P(L5)	P	P	P	

Broadcasting and Recording Services Commercial Activities	—	P(L5)	P	P(L4)	P	
Research Service	P(L4)(L7)	P(L5)	P	P	P	
General Wholesale Sales	—	—	—	C	—	
Transient Habitation	C(L12)	C(L6)	P	C	€	17 103.050
Building Material Sales	—	—	—	—	—	
Automobile and Other Light Vehicle Sales and Rental	—	—	—	C	—	
Automobile and Other Light Vehicle Gas Station and Servicing	—	—	C(L13)	C(L13)	—	
Automobile and Other Light Vehicle Repair and Cleaning	—	—	—	—	—	
Taxi and Light Fleet-Based Services	—	—	C(L13)	C(L13)	—	
Automotive Fee Parking	C(L14)	C(L14)	C(L14)	C(L14)	C(L14)	
Animal Boarding	—	—	—	—	—	
Animal Care	—	C(L6)	C	C	€	
Undertaking Service	—	—	C	C	—	
Industrial Activities						
Custom Manufacturing				C(L13)		
Light Manufacturing				C(L13)		
General Manufacturing				—		
Heavy/High Impact	—	—	—	—	—	

Research and Development	—	—	C(L13)	C(L13)	—	
Construction Operations	—	—	—	—	—	
Warehousing, Storage, and Distribution-Related						
A General Warehousing, Storage and Distribution	—	—	—	C(L13)	—	
B General Outdoor Storage	—	—	—	—	—	
C Self- or Mini Storage	—	—	—	—	—	
D Container Storage	—	—	—	—	—	
E Salvage/Junk Yards	—	—	—	—	—	
Regional Freight Transportation	—	—	—	—	—	
Trucking and Truck-Related	—	—	—	—	—	
Recycling and Waste-Related						
A. Satellite Recycling Collection Centers	—	—	C	C	—	
B Primary Recycling Collection Centers	—	—	—	—	—	
Hazardous Materials Production, Storage, and Waste Management	—	—	—	—	—	
Agriculture and Extractive Activities						
Crop and animal raising	—	—	—	—	—	
Limited Agriculture	<u>P(L15)</u>	<u>P(L15)</u>	<u>P(L15)</u>	<u>P(L15)</u>		
Extensive Agriculture	<u>C(L16)</u>	<u>C(L16)</u>	<u>C(L16)</u>	<u>C(L16)</u>		

Plant nurseryNursery	—	—	—	—	—	
Mining and Quarrying	—	—	—	—	—	
Accessory off-street parking serving prohibited activities	C	C	C	C	€	17 116.075
Activities that are listed as prohibited, but are permitted or conditionally permitted on nearby lots in an adjacent zone	C	C	C	C	€	17 102.110

Limitations:

~~2. If the base zone (CBD-P) also has the CH Combining Zone, the CH regulations supersede the base zone.~~

L1. These activities may not be located within thirty (30) feet of the front lot line on the ground floor of the principal building with the exception of incidental pedestrian entrances that lead to one of these activities elsewhere in the building

L2. Residential Care is only permitted upon the granting of a Conditional Use Permit (see Chapter 17 134 for the CUP procedure) when not located in a One-Family Dwelling Residential Facility No Residential Care, Service-Enriched Permanent Housing, Transitional Housing, or Emergency Shelter Residential Activity shall be located closer than three hundred (300) feet from any other such Activity or Facility

L3. These activities may only be located above the ground floor of a building upon the granting of a conditional use permit (see Chapter 17 134 for the CUP procedure)

L4. With the exception of parcels facing Broadway, Telegraph Avenue, and 14th Street, the total floor area devoted to these activities on the ground floor by any single establishment may only exceed seven thousand five hundred (7,500) square feet upon the granting of a conditional use permit (see Chapter 17 134 for the CUP procedure)

L5. If located both on the ground floor of a building and within thirty (30) feet from any street-abutting property line, these activities are only permitted upon the granting of a conditional use permit (see Chapter 17 134 for the CUP procedure) incidental pedestrian entrances that lead to one of these activities elsewhere in the building are exempted from this conditional use permit requirement In addition to the criteria contained in Section 17 134 050, these conditionally permitted ground floor proposals must also meet each of the following criteria

- a. The proposal will not impair a generally continuous wall of building facades,
- b. The proposal will not weaken the concentration and continuity of retail facilities at ground-level, and will not impair the retention or creation of an important shopping frontage, and

c. The proposal will not interfere with the movement of people along an important pedestrian street

L6. These activities are only permitted upon the granting of a conditional use permit (see Chapter 17.134 for the CUP procedure) In addition to the criteria contained in Section 17.134.050, when these activities are located within thirty (30) feet of the front of the ground floor of the principal building (with the exception of incidental pedestrian entrances that lead to one of these activities elsewhere in the building) the proposed activities must also meet the criteria contained in Note L5, above

L7. These activities may only be located on or below the ground floor of a building with the following exceptions

a) If the floor area devoted to the activity is less than two thousand (2,000) square feet and the activity takes place in a Local Register property, then the activity is permitted above the ground floor upon the granting of a Conditional Use Permit (see Chapter 17.134 for the CUP process)

b) An activity located on the ground floor may extend to the second floor of a building if each 1) the floor area devoted to nonresidential activities in the building is less than the floor area devoted to residential activities, 2) the activity on the second floor is the same as, or accessory to, the ground floor activity and part of the same business or establishment, and 3) there is a direct internal connection between the ground floor and the second story activities

L8: No new or expanded Special Health Care Civic Activity shall be located closer than two thousand five hundred (2,500) feet from any other such activity or five hundred (500) feet from any K-12 school or Transitional Housing, Enriched Housing, or Licensed Emergency Shelters Civic Activity See Section 17.103.020 for further regulations regarding Special Health Care Civic Activities

L9. See Section 17.102.170 for special regulations relating to massage services Also, no new or expanded laundromat shall be located closer than five hundred (500) feet from any existing laundromat See Section 17.102.450 for further regulations regarding laundromats

L10. No new or expanded Check Cashier and Check Cashing Commercial Activity shall be located closer than one thousand (1,000) feet from any other such activity or five hundred (500) feet from any Community Education, Community Assembly, or Recreational Assembly Civic Activity, State or Federally chartered bank, savings association, credit union, or industrial loan company, or certain Alcoholic Beverage Sales Commercial Activities See Section 17.103.040 for further regulations regarding Check Cashier and Check Cashing Commercial Activities

L11. No new or expanded adult entertainment activity shall be located closer than one thousand (1,000) feet to the boundary of any residential zone or three hundred (300) feet from any other adult entertainment activity See Section 17.102.160 for further regulations regarding adult entertainment activities

L12. The total floor area devoted to these activities by any single establishment shall not exceed three thousand (3,000) square feet

L13. These activities, including accessory activities, are only allowed to be performed indoors This requirement includes, but is not limited to vehicles stored before and after servicing,

general storage, vehicle and other repair, and automotive cleaning This requirement excludes parking for customers currently at the business and automotive fueling

L14. Auto fee parking is permitted upon the granting of conditional use permit (see Chapter 17.134 for the CUP procedure) if it is located in either a parking structure that is at least three (3) stories high or in a below grade parking lot Auto fee parking is otherwise prohibited

L15. Limited Agriculture is permitted outright if the activity occupies less than one (1) acre of land area and any sales area is less than one thousand (1,000) square feet, conditionally permitted if the activity is larger in either land or sales area (see Chapter 17.134 for the CUP procedure).

L16. Extensive Agriculture is only permitted upon the granting of a Conditional Use Permit (see Chapter 17.134 for the CUP procedure) In addition to the criteria contained in Section 17.134.050, this activity must meet the following use permit criteria

1. The proposal will not adversely affect the livability or appropriate development of abutting properties and the surrounding neighborhood in terms of noise, water and pesticide runoff, farming equipment operation, hours of operation, odor, security, and vehicular traffic

17.58.050 Permitted and conditionally permitted facilities.

Table 17.58.02 lists the permitted, conditionally permitted, and prohibited facilities in the CBD-R, CBD-P, CBD-C, and CBD-X zones The descriptions of these facilities are contained in Chapter 17.10

"P" designates permitted facilities in the corresponding zone

"C" designates facilities that are permitted only upon the granting of a conditional use permit (see Chapter 17.134 for the CUP procedure) in the corresponding zone

"L" designates facilities subject to certain limitations listed at the bottom of the Table

"—" designates facilities that are prohibited

Table 17.58.02: Permitted and Conditionally Permitted Facilities

Activities	Zones				Additional Regulations
	CBD-R	CBD-P	CBD-C	CBD-X	
Residential Facilities					
One-Family Dwellings	(L1)	—	—	—	
One-Family Dwelling with Secondary Unit	P	—	—	—	17.103.080
Two-Family Dwelling	P	—	—	—	

Multifamily Dwelling	P	P	P	P	
Rooming House	P	P	P	P	
Mobile Home	—	—	—	—	
Nonresidential Facilities					
Enclosed Nonresidential	P	P	P	P	
Open Nonresidential	C(L3)	C(L3)	C(L3)	C(L3)	
Sidewalk Cafe	P	P	P	P	17 103 090
Drive-In Nonresidential	—	—	—	C	
Drive-Through Nonresidential	—	—	—	C(L2)	17 103 100
Telecommunications Facilities					
Micro Telecommunications	C	P	P	P	17 128
Mini Telecommunications	C	P	P	P	17 128
Macro Telecommunications	C	C	C	C	17 128
Monopole Telecommunications	C	C	C	C	17 128
Tower Telecommunications	—	—	—	—	17 128
Sign Facilities					
Residential Signs	P	P	P	P	17 104
Special Signs	P	P	P	P	17 104
Development Signs	P	P	P	P	17 104
Realty Signs	P	P	P	P	17 104

Civic Signs	P	P	P	P	17 104
Business Signs	P	P	P	P	17 104
Advertising Signs	—	—	—	—	17 104

Limitations:

L1. See Chapter 17 114, Nonconforming Uses, for additions and alterations to legal nonconforming One-Family Dwellings

L2. No new or expanded Fast-Food Restaurants with Drive-Through Nonresidential Facilities shall be located closer than five hundred (500) feet of an elementary school, park, or playground See Sections 17 103 030 and 17 103 100 for further regulations regarding Drive-Through Nonresidential Facilities

L3. Open Nonresidential Facilities accommodating activities other than Civic Activities, Limited Agriculture, seasonal sales, or special events are only permitted upon the granting of a Conditional Use Permit (see Chapter 17.134 for the CUP procedure)

The following are proposed text changes to **Chapter 17.108 General Height, Yard, and Court Regulations**. Additions to the chapter are underlined; deletions are in ~~strikeout~~

17.108.080 Minimum side yard opposite living room windows.

On each lot containing Residential Facilities with a total of two (2) or more living units, except in the case of a One-Family Dwelling with Secondary Unit, a side yard with the minimum width prescribed hereinafter shall be provided opposite any legally required window of a living room in a Residential Facility wherever such window faces any interior side lot line of such lot, other than a lot line abutting an alley, path, or public park. The side yard prescribed by this Section is not required on other lots or in other situations. Such yard shall have a minimum width of eight (8) feet, plus two (2) feet for each story at or above the level of the aforesaid window, provided, however, that such side yard width shall not be required to exceed ten percent (10%) of the lot width in the RU-3, RU-4, RU-5, R-80, CN, CC, C-40, C-45, CBD, D-LM, S-1, S-2, S-15, and D-KP Zones and fifteen percent (15%) of the lot width in all other zones, except that in no case shall such side yard width be less than five (5) feet. The side yard required by this Section shall be provided opposite the legally required window and opposite that portion of the wall containing such window, or of any extension of such wall on the same lot, for a distance of not less than eight (8) feet in both directions from the centerline of such legally required window, and at and above finished grade or the floor level of the lowest story containing such a window, whichever level is higher. Such yard shall be provided unobstructed except for the accessory structures or the other facilities allowed therein by Section 17.108.130

(Ord. No 13172, § 3(Exh A), 7-2-2013; Ord. No. 13112, § 4(Exh A), 4-30-2012; Ord. No. 13064, § 2(Exh. A), 3-15-2011, Ord. No 12971, § 2(Exh. A), 9-22-2009, Ord. No. 12955, § 2(Exh A), 7-21-2009, Ord 11892 § 7, 1996, prior planning code § 7082)

The following are proposed text changes to **Chapter 17.134 Conditional Use Permit Procedure**.
Additions to the chapter are underlined; deletions are in ~~strikeout~~.

17.134.020 Definition of major and minor conditional use permits.

- A Major Conditional Use Permit A conditional use permit is considered a major conditional use permit if it involves any of the following
- 1 Thresholds Any project requiring a conditional use permit that meets any of the following size thresholds
 - a The actual project site (including only portions of the lot actually affected by the project) exceeds one (1) acre,
 - b Nonresidential projects involving twenty-five thousand (25,000) square feet or more of floor area, except in the R-80, CBD-R, CBD-P (when not combined with the S-7 Zone), CBD-C, CBD-X, S-2, ~~or~~ S-15, or D-LM Zones,
 - c Residential projects requiring a conditional use permit for density resulting in a total number of living units as follows
 - i Three (3) or more dwelling units in the RM-2 Zone,
 - ii Seven (7) or more dwelling units in the RM-3 or RM-4 Zone
 - d Residential projects requiring a conditional use permit to exceed the basic or permitted density which results in seven (7) or more living units in the RU or CBD-R Zone
 - e Large Scale Developments Any development which is located in the R-80, CBD-R, CBD-P (when not combined with the S-7 Zone), CBD-C, CBD-X, S-2, ~~or~~ S-15, or D-LM Zones and results in more than one hundred thousand (100,000) square feet of new floor area
 - f Projects that request to be considered an exception to standards in the D-LM Height/Bulk/Intensity Areas.
 - 2 Uses Any project requiring a conditional use permit that involves any of the following activity or facility types except where the proposal involves only accessory parking, the resumption of a discontinued nonconforming activity, or an addition to an existing activity which does not increase the existing floor area by more than twenty percent (20%)
 - a Activities
 - i Residential Care Residential,
 - ii Service Enriched Housing Residential,
 - iii Transitional Housing Residential,
 - iv Emergency Shelter Residential,
 - v Extensive Impact Civic,
 - vi Fast-food Restaurant Commercial,
 - vii Convenience Market Commercial,

- viii Alcoholic Beverage Sales Commercial or sale of alcoholic beverages at any full-service restaurant in a location described by Subsection 17 103 030 B,
 - ix Heavy/High Impact Industrial,
 - x Small Scale Transfer and Storage Hazardous Waste Management,
 - xi Industrial Transfer/Storage Hazardous Waste Management,
 - xii Mining and Quarrying Extractive,
 - xiii Special Health Care Civic Activities
- b Facilities
- i Drive-Through,
 - ii Advertising Sign, except when the facility meets the requirements of Section 17 11 090
- 3 Special Situations Any project requiring a conditional use permit that involves any of the following situations
- a A project requiring development of an Environmental Impact Report (EIR),
 - b A single establishment containing a Commercial or Industrial Activity, or portion thereof, which is located in any residential zone and occupies more than five thousand (5,000) square feet of floor area, except where the proposal involves only the resumption of a nonconforming activity,
 - c Off-Street Parking Facilities in the C-40, CBD-P, CBD-C, CBD-X, and S-2, and D-LM Zones serving fifty (50) or more vehicles,
 - d Transient Habitation Commercial Activities in the C-40 and C-45 Zones,
 - e Monopole Telecommunications Facilities in, or within three hundred (300) feet of the boundary of, any residential or HBX Zone,
 - f A project in the OS Zone listed as requiring a major conditional use permit in Chapter 17 11,
 - g A electroplating activity as defined in Section 17 09 040 subject to the provisions of Section 17 102 340,
 - h A Telecommunications Facility in or within one hundred (100) feet of the boundary of any residential zone, HBX Zone, or the D-CE-3 or D-CE-4 Zone,
 - i A Telecommunications Facility whose antennas and equipment are not fully concealed from view within three hundred (300) feet of the boundary of the RH, RD, RM, RU-1, or RU-2 Zones, HBX Zone, or the D-CE-3 or D-CE-4 Zone
- B Minor Conditional Use Permit. A minor conditional use permit is a conditional use permit which does not involve any of the purposes listed in Subsection A of this section

The following are proposed text changes to **Chapter 17.136 Design Review Procedure**. Additions to the chapter are underlined; deletions are in ~~strikeout~~ Revised to reflect changes introduced (first reading) by City Council on an unrelated and separate action (zoning regulation changes related to urban agriculture) on November 5, 2014

17.136.040 Regular design review.

- A Applicability "Regular design review" shall apply to proposals that require design review pursuant to the zoning regulations of Title 17 of the Oakland Planning Code, but do not qualify for a design review exemption as set forth in Section 17 136 025, ~~or~~ small project design review as set forth in Section 17 136 030, or special project design review as set forth in Section 17 136 038 Except as otherwise specified in Section 17 136 038 for Non-residential Facilities in the West Oakland Plan Area CIX Zones, projects requiring regular design review include, but are not limited to, the following types of work
- 1 Any proposal involving one or more of the facility, activity, building, structure, or development types that require design review pursuant to the zoning regulations of Title 17 of the Oakland Planning Code, but does not qualify for a design review exemption as set forth in Section 17 136 025, ~~or~~ small project design review as set forth in Section 17 136 030, or special project design review as set forth in Section 17 136 038,
 - 2 Any construction, addition or alteration of structures requiring a conditional use permit or variance, pursuant to the zoning regulations of Title 17 of the Oakland Planning Code,
 - 3 New construction of one (1) or two (2) dwelling units, other than a secondary unit,
 - 4 New construction of three (3) or more dwelling units, or adding units to a property for a total of three (3) or more dwelling units on site,
 - 5 New construction of principal facilities in the HBX or D-CE Zones,
 - 6 The creation of any new HBX work/live unit or HBX live/work unit (see Sections 17 65 160 and 17 65 170), or the creation of any new D-CE work/live unit or D-CE live/work unit (see Sections 17,101E 070 and 17 101E 080) This requirement shall apply for both a) conversions of existing facilities to contain either of these unit types, and b) the construction of new buildings that contain either of these unit types,
 - 7 Cumulative additions over a three (3) year period not involving the creation of a dwelling unit that are outside the existing building envelope and exceed one thousand (1,000) square feet or one hundred percent (100%) of the total floor area or footprint on site, whichever is less,
 - 8 Exceptions to the parking accommodation requirements for one- and two-family Residential Facilities in Section 17 116 075,
 - 9 New or modified Signs not qualifying for a design review exemption as set forth in Section 17 136 025 or small project design review as set forth in Section 17 136 030,
 - 10 Proposals for new or modified Telecommunications Facilities, pursuant to Chapter 17 128, but excluding those alterations to existing Telecommunications Facilities listed as a Small Project in Subsection 17 136 030 B ,

- 11 Demolition or removal of any structure, or portion thereof, in the CIX-1A zone or where the replacement project requires Regular Design Review, Conditional Use Permit or Variance,
- 12 Demolition or removal of any structure in the CIX-1A Zone, any Designated Historic Property (DHP), or Potential Designated Historic Property (PDHP) pursuant to Section 17 136 075

B Pre-Application Review—Regular Design Review Prior to application for regular design review, any applicant or his or her representative seeking early project feedback may submit for a pre-application review of the proposal by a representative of the City Planning Department For projects of a larger scale or involving a significant policy issue, the Director of City Planning may, at his or her discretion, request that an applicant or his or her representative submit for a pre-application review of the proposal During a pre-application review, the City representative will provide information about applicable design review criteria and pertinent procedures, including the opportunity for advice from outside design professionals Where appropriate the City representative may also informally discuss possible design solutions, point out potential neighborhood concerns, and mention local organizations which the applicant is encouraged to contact before finalizing the proposal

C Procedure for Consideration of Regular Design Review Proposals which Involve an Initial Decision by the Director of City Planning—Decisions Not Ultimately Appealable to City Council

- 1 Decision by the Director of City Planning An application for regular design review that is not referred to the City Planning Commission for initial decision as specified in Section 17 136 040(D) shall be considered by the Director of City Planning
- 2 Notification Procedures Notice shall be given by posting an enlarged notice at a location on the project site that is clearly visible from the street, alley, or private way providing access to the subject lot Notice shall also be given by mail or delivery to all persons shown on the last available equalized assessment roll as owning real property in the City within three hundred (300) feet of the project site, provided, however, that failure to send notice to any such owner where his or her address is not shown in said records shall not invalidate the affected proceedings All such notices shall be given not less than seventeen (17) days prior to the date set for decision on the application by the Director During the required noticing period, the planning department shall receive and consider comments from any interested party
- 3 The Director or the applicant may seek the advice of outside design professionals Any interested party must enter into the record any issues and/or evidence to the Director prior to the close of the written public comment period for his or her consideration, failure to do so will preclude the party from raising such issues during the appeal hearing and/or in court The Director shall determine whether the proposal conforms to the applicable design review criteria, and may approve or disapprove the proposal or require such changes therein or impose such reasonable conditions of approval as are in his or her judgment necessary to ensure conformity to said criteria
- 4 Finality of Decision A decision by the Director shall become final ten (10) calendar days after the date of initial decision unless appealed to the City Planning Commission or the Commission's Residential Appeals Committee in accordance with Section 17 136 080 Any party seeking to appeal the determination will be limited to issues and/or evidence presented to the Director prior to the close of the written public comment period In the event that the last date of appeal falls on a weekend or holiday

when City offices are closed, the next date such offices are open for business shall be the last date of appeal. Appeals considered by the City Planning Commission or the Commission's Residential Appeals Committee under the procedures specified in Section 17 136 080 shall be final immediately and are not ultimately appealable to the City Council.

- D Procedure for Consideration of Regular Design Review Proposals which Involve an Initial Decision by the City Planning Commission—Decisions Ultimately Appealable to City Council
- 1 Decision by the City Planning Commission. The Director of City Planning may, at his or her discretion, refer an application for regular design review to the City Planning Commission for an initial decision rather than acting on it himself or herself. In this case, the application shall still be considered a minor permit, but shall be processed according to the procedure in this Subsection. In these instances, any other minor permits associated with the application shall be considered concurrently by the Planning Commission, pursuant to Section 17 130 090. However, if the project involves a major variance or major conditional use permit, requires an Environmental Impact Report (EIR), or results in twenty-five thousand (25,000) square feet or more of new nonresidential floor area and is located in any zone other than the R-80, CBD-R, CBD-P (when not combined with the S-7 Zone), CBD-C, CBD-X, S-2, D-LM, or S-15 Zones, the Director of City Planning shall refer the application to the City Planning Commission for an initial decision rather than acting on it himself or herself.
 - 2 Notification Procedures. Notice shall be given by posting an enlarged notice at a location on the project site that is clearly visible from the street, alley, or private way providing access to the subject lot. Notice shall also be given by mail or delivery to all persons shown on the last available equalized assessment roll as owning real property in the City within three hundred (300) feet of the project site, provided, however, that failure to send notice to any such owner where his or her address is not shown in said records shall not invalidate the affected proceedings. All such notices shall be given not less than seventeen (17) days prior to the date set for a hearing before the Commission. During the required noticing period, the planning department shall receive and consider comments from any interested party.
 - 3 The Planning Commission may seek the advice of outside design professionals. While the hearing is open, any interested party must enter into the record any issues and/or oral, written, and/or documentary evidence to the Commission for its consideration, failure to do so will preclude the party from raising such issues and/or evidence during the appeal hearing and/or in court. The Commission shall determine whether the proposal conforms to the applicable design review criteria, and may approve or disapprove the proposal or require such changes therein or impose such reasonable conditions of approval as are in his or her or its judgment necessary to ensure conformity to said criteria.
 - 4 Finality of Decision. The initial decision of the Planning Commission shall become final ten (10) days after the date of decision unless appealed to the City Council in accordance with Section 17 136 090. Any party seeking to appeal the determination will be limited to issues and/or evidence presented to the Commission prior to the close of the Commission's public hearing on the matter, in accordance with the above procedures. In the event that the last day of appeal falls on a weekend or holiday when City offices are closed, the next date such offices are open for business shall be the last date of appeal.

- E Alternative Notification Procedures If the conditions as set forth in Section 17 130 020 apply, alternative notification procedures discussed therein may replace or supplement the procedures set forth in subsections C and D of this section

(Ord No 13172, § 3(Exh A), 7-2-2013, Ord No 13168, § 5(Exh A-2), 6-18-2013, Ord No 13064, § 2(Exh A), 3-15-2011, Ord No 13028, § 2(Exh A), 7-20-2010, Ord No 12999, § 4(Exh A), 3-16-2010, Ord No 12971, § 2(Exh A), 9-22-2009, Ord No 12955, § 2(Exh A), 7-21-2009, Ord 12899 § 4, Exh A (part), 2008, Ord 12776 § 3, Exh A (part), 2006 Ord 12376 § 3 (part), 2001 Ord 12237 § 4 (part), 2000, Ord. 11818 § 2 (part), 1995 prior planning code § 9305)

17.136.055 Special regulations for historic properties in the Central Business District and Lake Merritt Station Area District zones.

- A The provisions of this Section shall only apply to proposals in the Central Business District (CBD) and Lake Merritt Station Area District (D-LM) Zones

B Findings

- 1 Any exterior alteration to a character-defining element of a Designated Historic Property (DHP) or Potentially Designated Historic Property (PDHP) that 1) does not match its exterior historical materials or appearance, and 2) is part of the existing building (not part of any proposed addition) shall be required to meet any applicable criteria in Chapter 17 136 and meet findings (a) and (b), below The determination of whether a project meets these findings requires consultation with Historic Preservation staff
 - a Any replacements of exterior character-defining elements are required because repair is not feasible "Character-defining elements" are those features of design, materials, workmanship, setting, location, and association that identify a property as representative of its period and contribute to its visual distinction or historical significance, and
 - b Consultation with Historic Preservation staff has determined that any replacement or repair that differs from the original feature is compatible with the character of the building, Area of Primary Importance (API) or Area of Secondary Importance (ASI), if applicable, and retains the character-defining appearance of the feature
2. Approval of applications for projects in an API that require Regular Design Review approval may be granted only upon determination that the proposal conforms to any applicable criteria in Chapter 17 136 and to the following additional criteria
 - a Any proposed new construction is compatible with the existing API in terms of massing, siting, rhythm, composition, patterns of openings, quality of material, and intensity of detailing,
 - b New street frontage has forms that reflect the widths and rhythm of the facades on the street and entrances that reflect the patterns on the street,
 - c The proposal provides high visual interest that either reflects the level and quality of visual interest of the API contributors or otherwise enhances the visual interest of the API
 - d The proposal is consistent with the visual cohesiveness of the API For the purpose of this finding, visual cohesiveness is the architectural character, the sum

of all visual aspects, features, and materials that defines the API. A new structure contributes to the visual cohesiveness of a district if it relates to the design characteristics of a historic district while also conveying its own time. New construction may do so by drawing upon some basic building features, such as the way in which a building is located on its site, the manner in which it relates to the street, its basic mass, form, direction or orientation (horizontal vs vertical), recesses and projections, quality of materials, patterns of openings and level of detailing. When some combination of these design variables are arranged in a new building to relate to those seen traditionally in the area, but integral to the design and character of the proposed new construction, visual cohesiveness results.

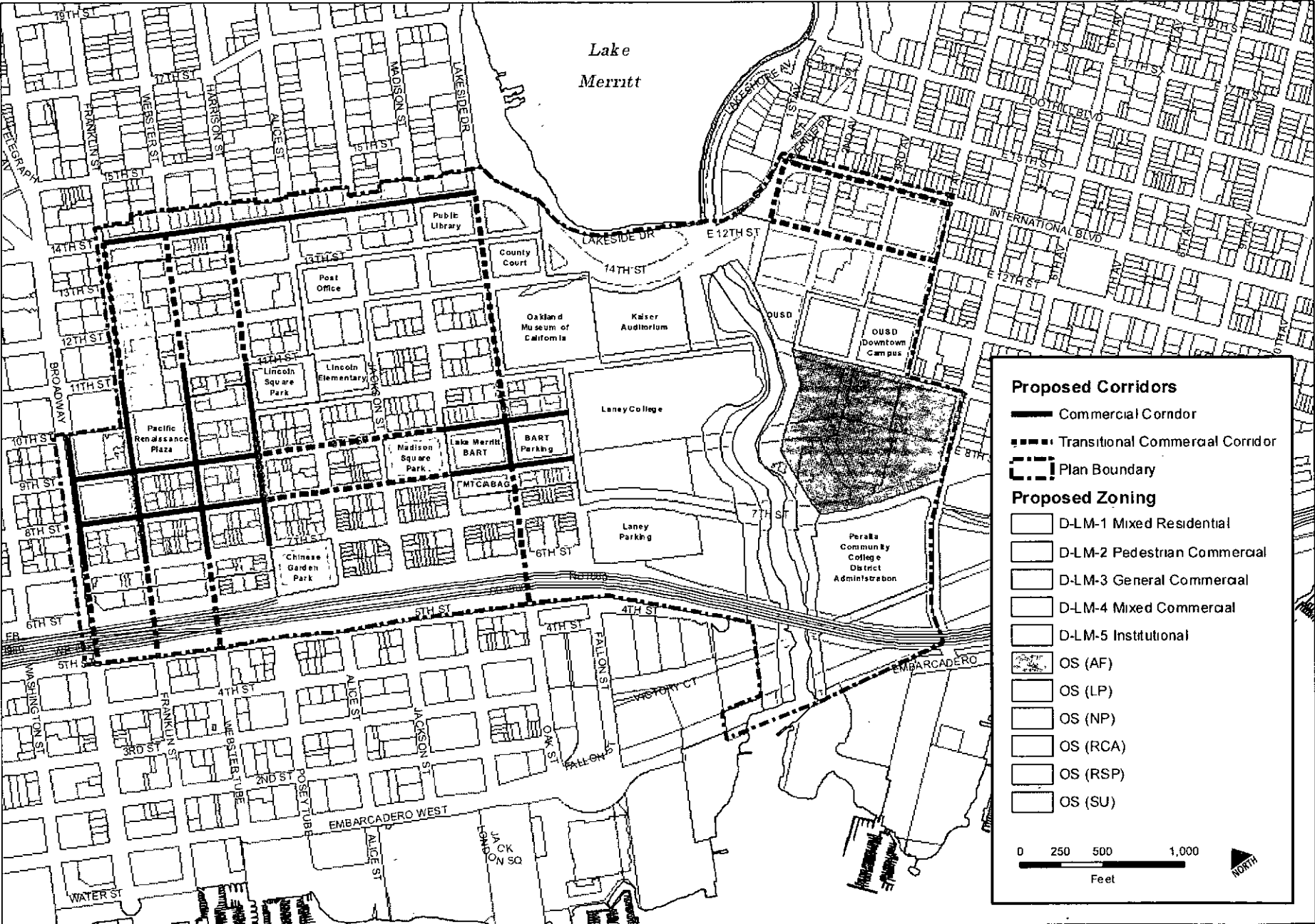
- e Where height is a character-defining element of the API there are height transitions to any neighboring contributing historic buildings. "Character-defining elements" are those features of design, materials, workmanship, setting, location, and association that identify a property as representative of its period and contribute to its visual distinction or historical significance. APIs with a character-defining height and their character-defining height level are designated on the zoning maps, and
- f For additions, the proposal meets either 1) Secretary of Interior's standards for the treatment of historic resources, 2) the proposal will not adversely affect the character of the property or API, or, 3) upon the granting of a conditional use permit, (see Chapter 17 134 for the CUP procedure) and a hearing in front of the Landmarks Preservation Advisory Board for its recommendations, a project meets the additional findings in Subsection g, below
- g For construction of new principal buildings
 - i The project will not cause the API to lose its status as an API,
 - ii The proposal will result in a building or addition with exterior visual quality, craftsmanship, detailing, and high quality and durable materials that is at least equal to that of the API contributors, and
 - iii The proposal contains elements that relate to the character-defining height of the API, if any, through the use of a combination of upper story setbacks, window patterns, change of materials, prominent cornice lines, or other techniques. APIs with a character-defining height and their character-defining height level are designated on the zoning maps
- 3 Approval of an application for a project that requires Regular Design Review Approval involving a DHP or PDHP outside of an API may be granted only upon determination that the proposal conforms to any applicable criteria in Chapter 17 136 and either meets each criteria (a), (b), and (c), or only (d), below
 - a Any proposed new construction is compatible with the existing district and/or building in terms of massing, siting, rhythm, composition, patterns of openings, quality of material, and intensity of detailing,
 - b The proposal reflects the quality and visual interest of the building and/or ASI, or otherwise enhances the visual interest of the building or ASI,
 - c The proposal does not disqualify an ASI as an ASI, and
 - d If a project does not meet either finding (a), (b), or (c), above, approval of applications for projects may still be granted, but only after a hearing in front of the Landmarks Preservation Advisory Board for its recommendations and

determination that the proposal meets the following criteria. The proposal will result in a signature building within the neighborhood, City, or region based on qualities including, but not necessarily limited to, exterior visual quality, craftsmanship, detailing, and high quality and durable materials.

C. Required Hearings in Front of the Landmarks Preservation Advisory Board (LPAB)

1. Prior to project approval, the following projects require a hearing in front of the LPAB for its recommendations and/or advice to the decision making body:
 - a. Any construction of a new principal building in an API,
 - b. An addition to an API contributor when required by Subsection 17 136 055 B 2 f
 - c. With the exception of additions that are not visible from a street or other public area, projects in an API that would result in a building taller than the character-defining height of the district, if any. Districts with a character-defining height and their character-defining height levels are designated on the zoning maps. An addition is considered "visible from a street or other public area" if it is located within the "critical design area," defined as the area within forty (40) feet of any street line, public alley, public path, park or other public area.
 - d. New construction or an addition to a building when required by Subsection 17 136 055 B 3 d
 - e. Any proposal involving a Local Register Property that requires Regular Design Review approval.

(Ord No 13172, § 3(Exh A), 7-2-2013, Ord No 12955, § 2(Exh A), 7-21-2009)



LAKE MERRITT BART STATION AREA PLAN

Proposed Zoning Districts and Corridors

