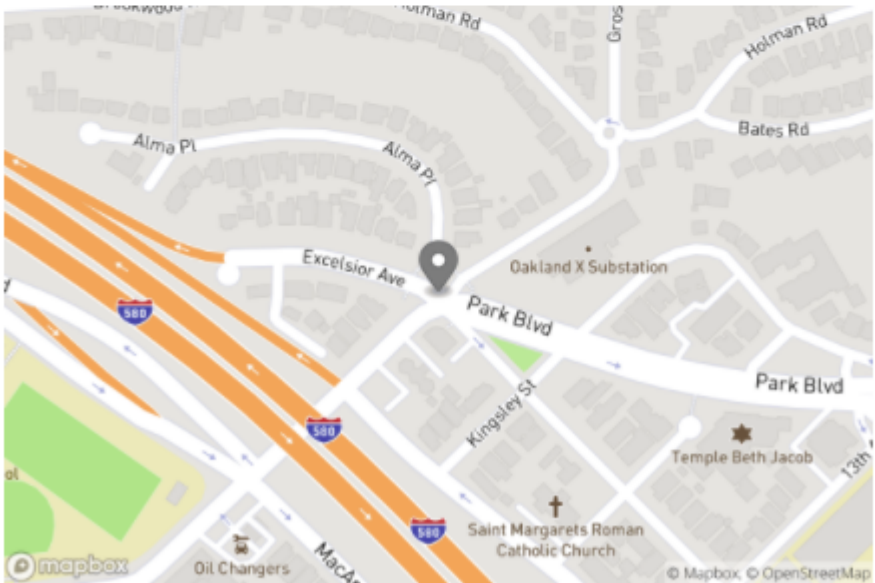


# ATTACHMENT B: LOCATION MAP

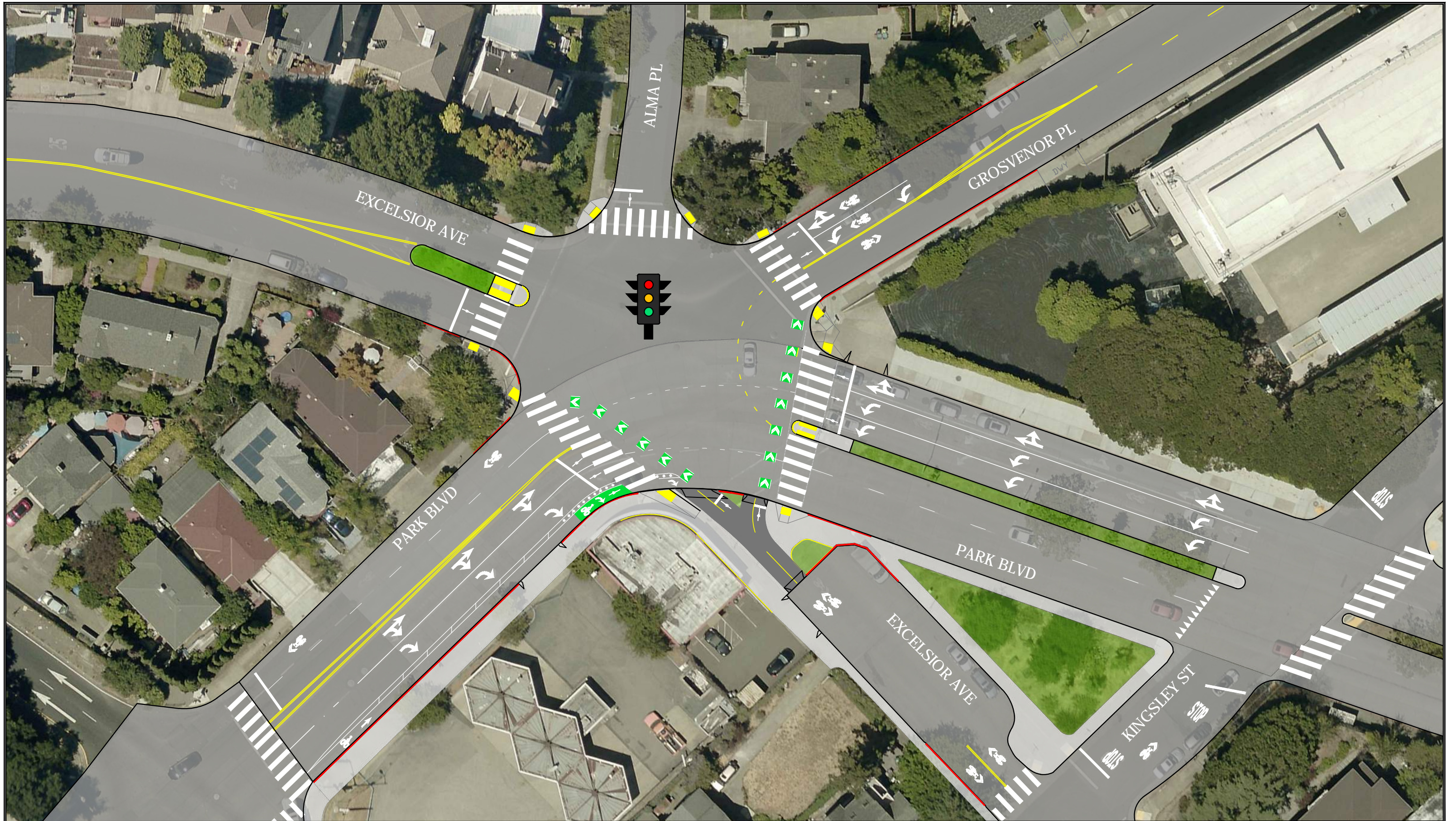


Park Blvd & E 38th St  
Oakland, CA 94610



Excelsior Ave & Park Blvd  
Oakland, CA 94610





**CITY OF OAKLAND**  
 DEPARTMENT OF TRANSPORTATION - SAFE STREETS DIVISION  
 TRAFFIC ENGINEERING  
 250 FRANK H. OGAWA PLAZA, SUITE 4344  
 OAKLAND CA, 94612

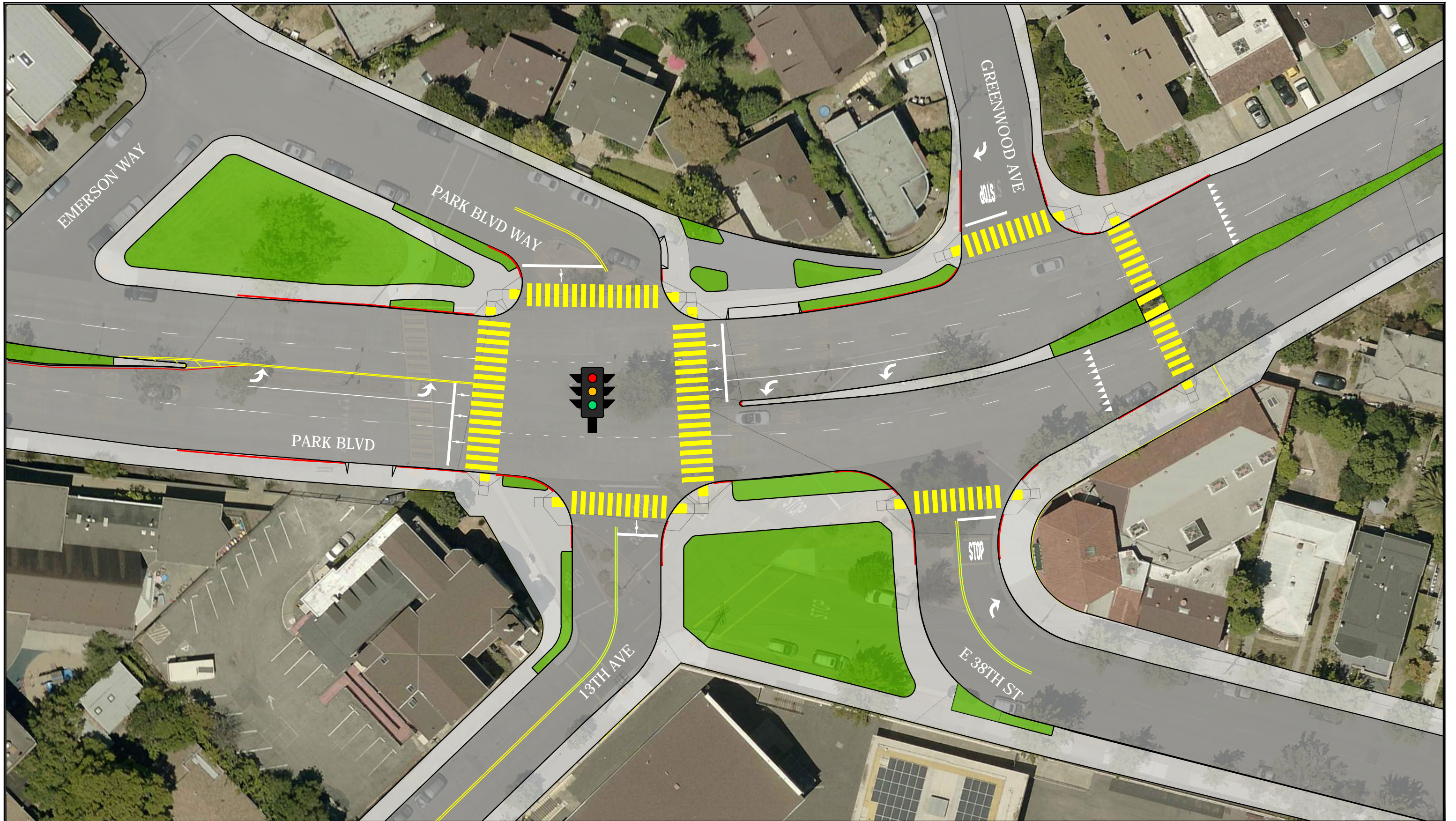
**CONCEPT DRAWING  
 CROSSING TO SAFETY - PARK BOULEVARD  
 INTERSECTION IMPROVEMENTS AT EXCELSIOR AVE, ALMA PL, & GROSVENOR PL**

DATE: 05/13/2021

SHEET

1 OF 2





**CITY OF OAKLAND**  
 DEPARTMENT OF TRANSPORTATION - SAFE STREETS DIVISION  
 TRAFFIC ENGINEERING  
 250 FRANK H. OGAWA PLAZA, SUITE 4344  
 OAKLAND CA, 94612

**CONCEPT DRAWING  
 CROSSING TO SAFETY - PARK BOULEVARD  
 INTERSECTION IMPROVEMENTS AT 13TH AVE, PARK BLVD WAY, E 38TH ST, & GREENWOOD AVE**

DATE: 05/13/2021

SHEET

2 OF 2