






# Zoning Map 5.1 (Fruitvale)

## General Plan Update Phase 1 Amendments

-  Areas of Zoning Change
-  Neighborhood Boundary



100  
 Feet






# Zoning Map 5.2 (Fruitvale)

## General Plan Update Phase 1 Amendments

-  Areas of Zoning Change
-  Neighborhood Boundary

100  
 Feet











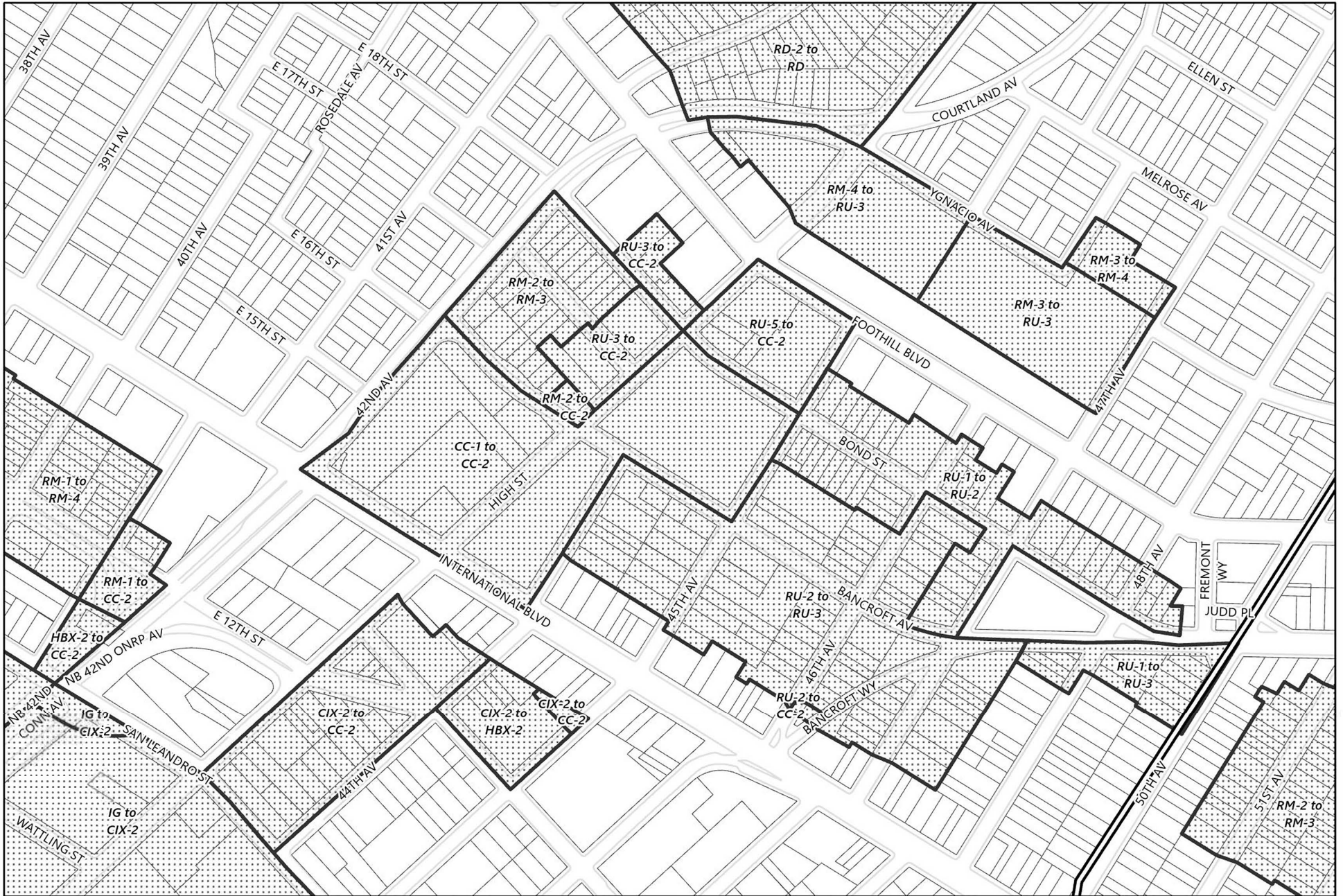
# Zoning Map 5.3 (Fruitvale)

## General Plan Update Phase 1 Amendments

-  Areas of Zoning Change
-  Neighborhood Boundary
-  100 Feet
- 

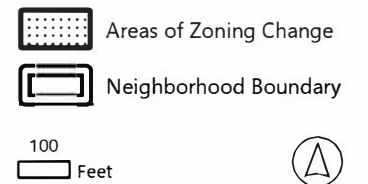






## Zoning Map 5.4 (Fruitvale)

### General Plan Update Phase 1 Amendments

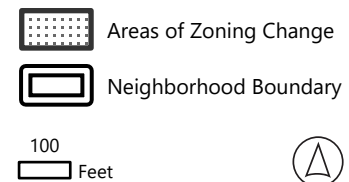


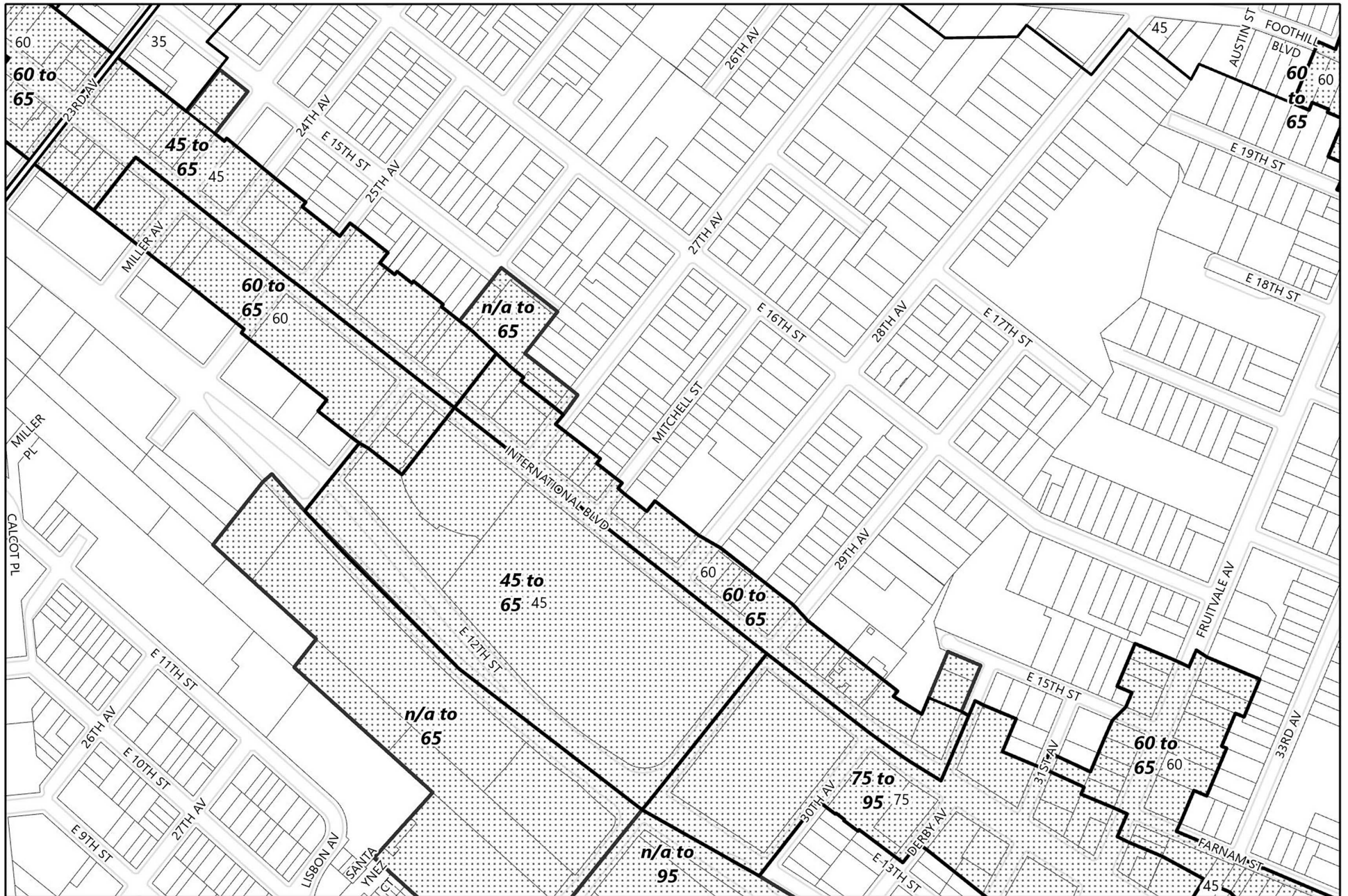




# Zoning Map 5.5 (Fruitvale)




## General Plan Update Phase 1 Amendments





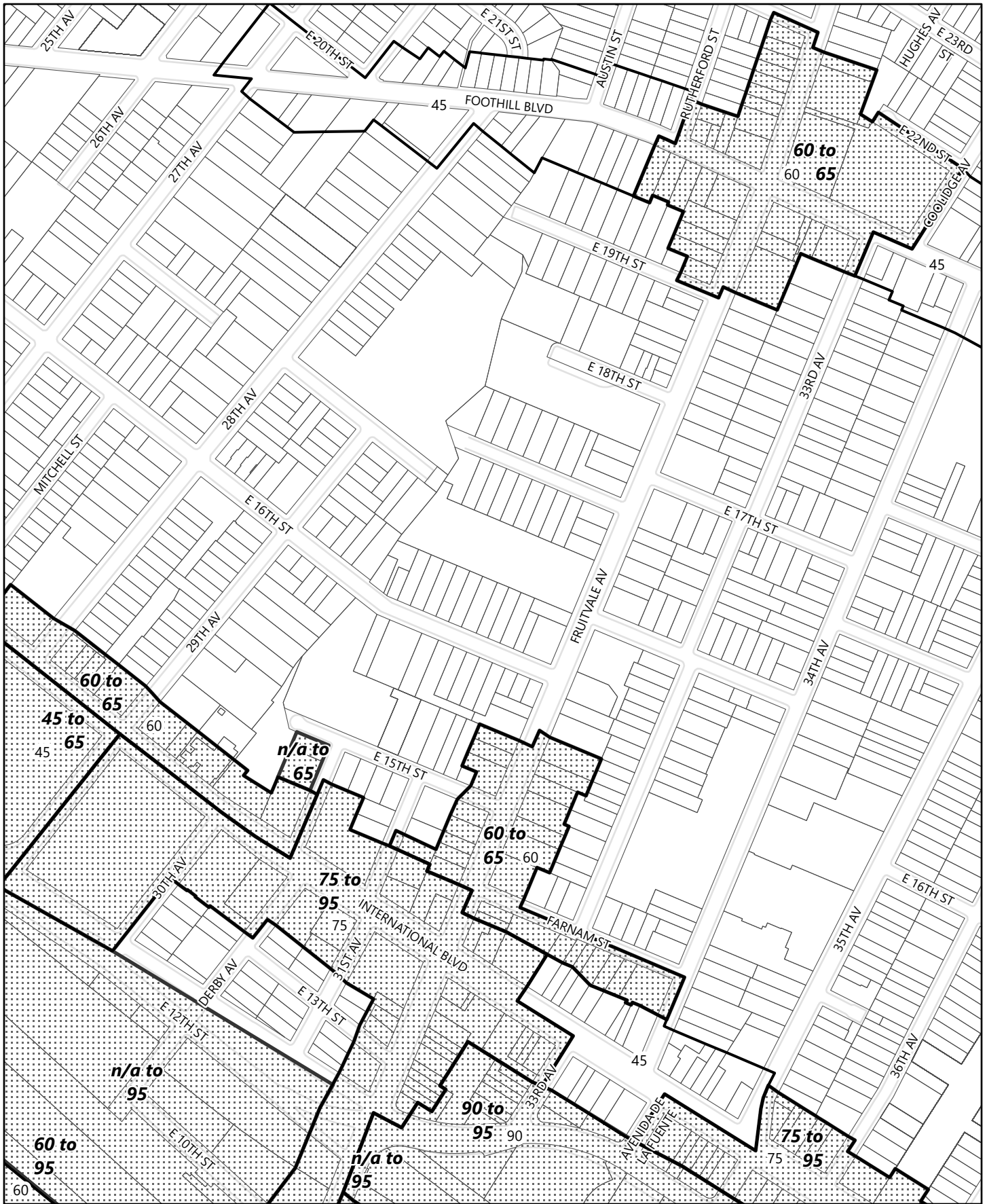
# Height Map 5.1 (Fruitvale)

## General Plan Update Phase 1 Amendments

-  Areas of Change
-  Existing Corridor Height Areas
-  Neighborhood Boundary










## Height Map 5.2 (Fruitvale)

### General Plan Update Phase 1 Amendments

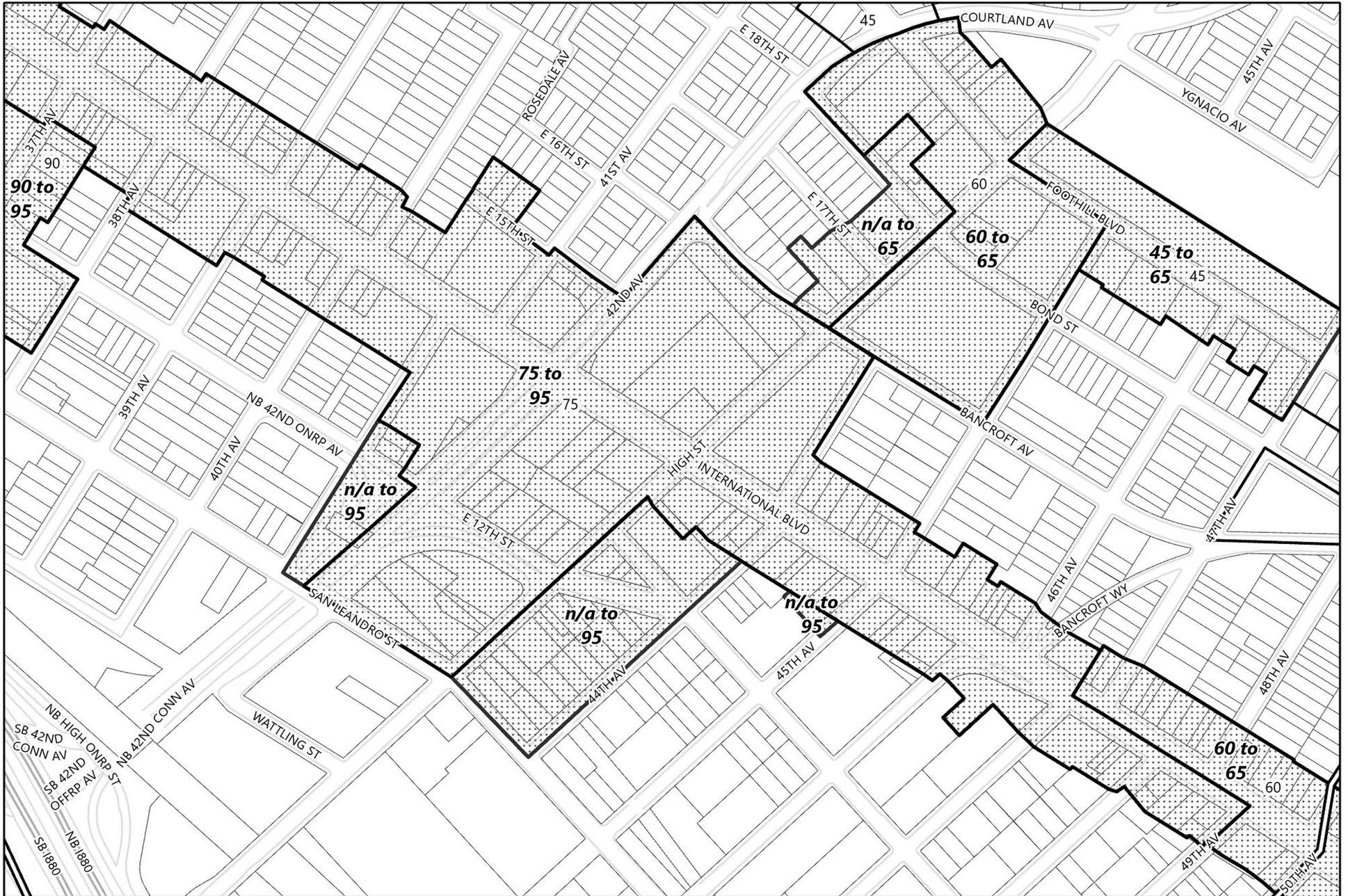
-  Existing Corridor Height Areas
-  Areas of Change
-  Neighborhood Boundary

100  
Feet












# Height Map 5.4 (Fruitvale)

## General Plan Update Phase 1 Amendments




-  Areas of Change
-  Existing Corridor Height Areas
-  Neighborhood Boundary





# Height Map 5.5 (Fruitvale)

## General Plan Update Phase 1 Amendments

-  Areas of Change
-  Existing Corridor Height Areas
-  Neighborhood Boundary

