

## Klein, Heather

---

**From:** Don Dunning <don@eastbayrealtypro.com>  
**Sent:** Saturday, October 31, 2015 5:22 PM  
**To:** Klein, Heather  
**Subject:** Question from Don Dunning  
**Attachments:** Commissions and Boards ~ City of Oakland, California.pdf

Hi Heather,

I am wondering why 4274 Whittle Ave is one of the addresses on the Planning Commission agenda for the Nov 4<sup>th</sup> Head-Royce hearing. Please see attached.

That property is a single-family home adjacent to and directly above the school's rear gate and driveway. I do not believe it is owned by Head-Royce, but one never knows. Please clarify this for me.

Thanks,  
Don Dunning

# Commissions and Boards

## Planning Commission

The purpose of the Oakland Planning Commission is "to promote the orderly growth and development of the City through studies, decisions on development proposals, policy recommendations to the City Council, and related activities."

City Planning Commission meetings are held twice a month on Wednesdays, usually at 6:00 p.m., but occasionally earlier if there is a long agenda, at Oakland City Hall, One Frank H. Ogawa Plaza, Hearing Room No. 1 In Oakland, CA 94612.

- [Planning Commissioners](#) (/Government/o/PBN/OurOrganization/PlanningZoning/o/Commissions/OAK033227)
- [Planning Commission Committee Assignments](#) (/oakca1/groups/ceda/documents/agenda/oak050831.pdf)
- [Planning Commission Meeting Archive](#) (/Government/o/PBN/OurOrganization/PlanningZoning/o/Commissions/DOWD009006)
- [2015 Planning Commission Meeting Schedule](#) (/Government/o/PBN/OurOrganization/PlanningZoning/o/Commissions/OAK054220)

Date	Agenda	Staff Reports	Minutes	Video
November 18, 2015	<a href="#">Agenda</a> (/Government/o/PBN/OurOrganization/PlanningZoning/o/Commissions/OAK055567)			
November 4, 2015	<a href="#">Agenda</a> (/Government/o/PBN/OurOrganization/PlanningZoning/o/Commissions/OAK055383) Revised	Item #1: Pulled Item #2: 6699 San Pablo Avenue PLN15050 (/Government/o/PBN/OurOrganization/PlanningZoning/o/Commissions/OAK055627) Item #4: 1405 Wood Street PLN15245/UDF01 (Continued from the October 21, 2015 Agenda) (/Government/o/PBN/OurOrganization/PlanningZoning/o/Commissions/OAK055629) Item #3: 4233, 4309 and 4315 Lincoln Avenue and 4274 Whittle Avenue REV120003 (/Government/o/PBN/OurOrganization/PlanningZoning/o/Commissions/OAK055632) Attachment A (/Government/o/PBN/OurOrganization/PlanningZoning/o/Commissions/OAK055630) Attachment B-D (/Government/o/PBN/OurOrganization/PlanningZoning/o/Commissions/OAK055631) Attachment E (/Government/o/PBN/OurOrganization/PlanningZoning/o/Commissions/OAK055632) Attachment F-K (/Government/o/PBN/OurOrganization/PlanningZoning/o/Commissions/OAK055633) Attachment L (/Government/o/PBN/OurOrganization/PlanningZoning/o/Commissions/OAK055634)		
October 21, 2015	<a href="#">Agenda</a> (/Government/o/PBN/OurOrganization/PlanningZoning/o/Commissions/OAK055162) Revised	Notice for Items 1, 2 and 3 (/Government/o/PBN/OurOrganization/PlanningZoning/o/Commissions/OAK055425) Item #1: West of 6700 Moore Drive PLN14045 (/Government/o/PBN/OurOrganization/PlanningZoning/o/Commissions/OAK055144) Item #2: Right of Way near to 8173 Skyline Boulevard PLN15181 (/Government/o/PBN/OurOrganization/PlanningZoning/o/Commissions/OAK055145) Items 4: 2538 Telegraph Avenue ZP050158/CMD05511 (/Government/o/PBN/OurOrganization/PlanningZoning/o/Commissions/OAK055422) Attachment A (/Government/o/PBN/OurOrganization/PlanningZoning/o/Commissions/OAK055352) Attachment B (/Government/o/PBN/OurOrganization/PlanningZoning/o/Commissions/OAK055353) Item #3: 10700 Macarthur Boulevard PLN15083 (/Government/o/PBN/OurOrganization/PlanningZoning/o/Commissions/OAK055146) Item #5: 905 72nd Avenue PLN15237 (/Government/o/PBN/OurOrganization/PlanningZoning/o/Commissions/OAK055146)		<a href="http://oakland.granicus.com/MediaPlayer.php?publish_id=b2acfa0-78fd-11e5-8170-f04da2064c47">Watch the Video (http://oakland.granicus.com/MediaPlayer.php?publish_id=b2acfa0-78fd-11e5-8170-f04da2064c47)</a>

		<p>/PlanningZoning/o/Commissions /OAK055421)</p> <p>Item #6: Brooklyn Basin/Oak to 9th Avenue.DA06011, EUD06010 (/Government/o/PBN /OurOrganization /PlanningZoning/o/Commissions /OAK055433)</p> <p>Attachment A (/Government /o/PBN/OurOrganization /PlanningZoning/o/Commissions /OAK055433)-1</p> <p>Attachment A (/Government /o/PBN/OurOrganization /PlanningZoning/o/Commissions /OAK055357)-2</p> <p>Attachment B (/Government /o/PBN/OurOrganization /PlanningZoning/o/Commissions /OAK055358)-1</p> <p>Attachment B-2 (/Government /o/PBN/OurOrganization /PlanningZoning/o/Commissions /OAK055359)</p> <p>Attachment B-3 (/Government /o/PBN/OurOrganization /PlanningZoning/o/Commissions /OAK055360)</p> <p>Attachment B-4 (/Government /o/PBN/OurOrganization /PlanningZoning/o/Commissions /OAK055361)</p> <p>Attachment C-1 (/Government /o/PBN/OurOrganization /PlanningZoning/o/Commissions /OAK055362)</p> <p>Attachment C-2 (/Government /o/PBN/OurOrganization /PlanningZoning/o/Commissions /OAK055364)</p> <p>Attachment C-3 (/Government /o/PBN/OurOrganization /PlanningZoning/o/Commissions /OAK055367)</p> <p>Attachment C-4 (/Government /o/PBN/OurOrganization /PlanningZoning/o/Commissions /OAK055368)</p> <p>Attachment C-5 (/Government /o/PBN/OurOrganization /PlanningZoning/o/Commissions /OAK055369)</p> <p>Attachment C-6 (/Government /o/PBN/OurOrganization /PlanningZoning/o/Commissions /OAK055374)</p> <p>Attachment (/Government /o/PBN/OurOrganization /PlanningZoning/o/Commissions /OAK055388)</p> <p>Attachment Transmittal (/Government/o/PBN /OurOrganization /PlanningZoning/o/Commissions /OAK055426)</p> <p>Item #7: 1405 Wood Street PLN15245/UDF01 (/Government /o/PBN/OurOrganization /PlanningZoning/o/Commissions /OAK055355)</p> <p>Item #8: Citywide/Review proposed Citywide Planning Code amendments ZA15018 (/Government/o/PBN /OurOrganization /PlanningZoning/o/Commissions /OAK055424)</p>	
October 7, 2015	Agenda (/Government/o/PBN/OurOrganization/PlanningZoning/o/Commissions/OAK054920)	CANCELLED	Watch the Video ( <a href="http://oakland.granicus.com/MediaPlayer.php?publish_id=c8559a99-78fe-11e5-8170-f04da2064c47">http://oakland.granicus.com/MediaPlayer.php?publish_id=c8559a99-78fe-11e5-8170-f04da2064c47</a> )
September 16, 2015	Agenda (/Government/o/PBN/OurOrganization/PlanningZoning/o/Commissions/OAK054662) Revised	<ul style="list-style-type: none"> <li>Item #1: 871 51st Street, PLN 15278 (/Government /o/PBN/OurOrganization /PlanningZoning /o/Commissions /OAK054860)</li> <li>Item #2: 3150 Brookdale Ave. PLN15229 (/Government/o/PBN /OurOrganization /PlanningZoning /o/Commissions /OAK054861)</li> <li>Item #4: 4th &amp; Madison Streets, ER15005 and PLN 15172 (/Government/o/PBN /OurOrganization /PlanningZoning /o/Commissions /OAK054862)</li> </ul>	Watch the Video ( <a href="http://oakland.granicus.com/MediaPlayer.php?publish_id=9c2575d1-5d58-11e5-b65c-f04da2064c47">http://oakland.granicus.com/MediaPlayer.php?publish_id=9c2575d1-5d58-11e5-b65c-f04da2064c47</a> )

September 2, 2015	Agenda (/Government/o/PBN/OurOrganization/PlanningZoning/o/Commissions/OAK054499)	<ul style="list-style-type: none"> <li>• Director's Report - Status of 205 Mills Act Applications (/Government/o/PBN/OurOrganization/PlanningZoning/o/Commissions/OAK054700)</li> <li>• Item #1: 2047 Astilomar Drive PLN15180 (/Government/o/PBN/OurOrganization/PlanningZoning/o/Commissions/OAK054705)</li> <li>• Item #2: 5550 Snake Road PLN15183 (/Government/o/PBN/OurOrganization/PlanningZoning/o/Commissions/OAK054701)</li> <li>• Item #3: 1444 1st Avenue Place PLN15236 (/Government/o/PBN/OurOrganization/PlanningZoning/o/Commissions/OAK054702)</li> </ul>	<p>Watch the Video (<a href="http://oakland.granicus.com/MediaPlayer.php?publish_id=3fd548a0-533e-11e5-b65c-f04da2064c47">http://oakland.granicus.com/MediaPlayer.php?publish_id=3fd548a0-533e-11e5-b65c-f04da2064c47</a>)</p>
August 5, 2015	Agenda (/Government/o/PBN/OurOrganization/PlanningZoning/o/Commissions/OAK054327) Revised	<ul style="list-style-type: none"> <li>• Director's Report (/Government/o/PBN/OurOrganization/PlanningZoning/o/Commissions/OAK054413)</li> <li>• Item #1: 1023 MacArthur Boulevard PLN15030 (/Government/o/PBN/OurOrganization/PlanningZoning/o/Commissions/OAK054330)</li> <li>• Item #2: 1450 Fruitvale Avenue PLN15166 (/Government/o/PBN/OurOrganization/PlanningZoning/o/Commissions/OAK054331)</li> <li>• Item #3: 6650 Broadway PLN15170 (/Government/o/PBN/OurOrganization/PlanningZoning/o/Commissions/OAK054332)</li> <li>• Item #4: Pulled</li> <li>• Item #5: 255 Capricorn Avenue PLN15186 (/Government/o/PBN/OurOrganization/PlanningZoning/o/Commissions/OAK054333)</li> <li>• Item #6: 6345 Colliseum Way PLN14346 (/Government/o/PBN/OurOrganization/PlanningZoning/o/Commissions/OAK054334)</li> <li>• Item #7: 1900-1944 Broadway PLN15179 (/Government/o/PBN/OurOrganization/PlanningZoning/o/Commissions/OAK054335)</li> <li>• Item #7b: 1900-1944 Broadway Staff Report (/Government/o/PBN/OurOrganization/PlanningZoning/o/Commissions/OAK054399)</li> </ul>	<p>Watch the Video (<a href="http://oakland.granicus.com/MediaPlayer.php?publish_id=9a5305ef-3c59-11e5-b65c-f04da2064c47">http://oakland.granicus.com/MediaPlayer.php?publish_id=9a5305ef-3c59-11e5-b65c-f04da2064c47</a>)</p>
July 15, 2015	Agenda (/Government/o/PBN/OurOrganization/PlanningZoning/o/Commissions/OAK053759) Revised	<ul style="list-style-type: none"> <li>• Item #1: 6846 Saroni Drive PLN15149 (/Government/o/PBN/OurOrganization/PlanningZoning/o/Commissions/OAK054082)</li> <li>• Item #3: 1880 Pleasant Valley Avenue PLN15079 (/Government/o/PBN/OurOrganization/PlanningZoning/o/Commissions/OAK054019)</li> <li>• Item #11: 845-849 Kennedy Street DET15026-A01 (/Government/o/PBN/OurOrganization/PlanningZoning/o/Commissions/OAK054018)</li> <li>• Item #2: 424 3rd Street PLN15169 (/Government/o/PBN/OurOrganization/PlanningZoning/o/Commissions/OAK054015)</li> <li>• Item #4: 11th Street &amp; Mandela Parkway PLN15150</li> </ul>	<p>Watch the Video (<a href="http://oakland.granicus.com/MediaPlayer.php?publish_id=de7c0596-2bf1-11e5-b65c-f04da2064c47">http://oakland.granicus.com/MediaPlayer.php?publish_id=de7c0596-2bf1-11e5-b65c-f04da2064c47</a>)</p>

		<p><a href="#">/Government/o/PBN/OurOrganization/PlanningZoning/o/Commissions/OAK054017</a></p>	
July 1, 2015	<p>Agenda <a href="#">(/Government/o/PBN/OurOrganization/PlanningZoning/o/Commissions/OAK053531)</a> Revised</p>	<p><b>SPECIAL NOTICE CONCERNING ITEMS FOR <a href="#">(/Government/o/PBN/OurOrganization/PlanningZoning/o/Commissions/OAK053796)</a> JULY 1, 2015 <a href="#">(/Government/o/PBN/OurOrganization/PlanningZoning/o/Commissions/OAK053796)</a></b></p> <ul style="list-style-type: none"> <li>• <b>Item #1: Colton Boulevard (Adjacent to 6046 Colton Boulevard) <a href="#">PLN15071 (/Government/o/PBN/OurOrganization/PlanningZoning/o/Commissions/OAK053724)</a></b></li> <li>• <b>Item #2: O Skyline Boulevard <a href="#">PLN15079 (/Government/o/PBN/OurOrganization/PlanningZoning/o/Commissions/OAK053725)</a></b></li> <li>• <b>Item #3: 1880 Pleasant Valley Avenue <a href="#">(/Government/o/PBN/OurOrganization/PlanningZoning/o/Commissions/OAK053726)</a></b></li> <li>• <b>Item #8: 1195 66th Street <a href="#">PLN15104 (/Government/o/PBN/OurOrganization/PlanningZoning/o/Commissions/OAK053772)</a></b></li> <li>• <b>Item #9: 1143 67th Street <a href="#">PLN15105 (/Government/o/PBN/OurOrganization/PlanningZoning/o/Commissions/OAK053779)</a></b></li> <li>• <b>Item #4: 4700 Telegraph Avenue <a href="#">CMDV06188 &amp; TPM9164 (/Government/o/PBN/OurOrganization/PlanningZoning/o/Commissions/OAK053795)</a></b></li> <li>• <b>Item #6: Siena Hill <a href="#">REV130017_PUD02217, PUDF05081_ER020012, TIM13356 (/Government/o/PBN/OurOrganization/PlanningZoning/o/Commissions/OAK053787)</a></b></li> <li>• <b>Attachment A-G and I-Q <a href="#">(/Government/o/PBN/OurOrganization/PlanningZoning/o/Commissions/OAK053789)</a></b></li> <li>• <b>Attachment H with Exhibit A-Q <a href="#">(/Government/o/PBN/OurOrganization/PlanningZoning/o/Commissions/OAK053788)</a></b></li> <li>• <b>Additional City Attachment <a href="#">(/Government/o/PBN/OurOrganization/PlanningZoning/o/Commissions/OAK053780)</a></b></li> <li>• <b>Additional Siena Hill Property Owner Attachments <a href="#">(/Government/o/PBN/OurOrganization/PlanningZoning/o/Commissions/OAK053791)</a></b></li> <li>• <b>Item #5: T5&amp;6 1100 Clay Street <a href="#">ER030021, PUD99215_ER15003, ZP140045 (/Government/o/PBN/OurOrganization/PlanningZoning/o/Commissions/OAK053727)</a></b></li> <li>• <b>Item #10: 4323 International Boulevard <a href="#">PLN14225 (/Government/o/PBN/OurOrganization/PlanningZoning/o/Commissions/OAK053780)</a></b></li> <li>• <b>Item #7: 491 Bellevue Avenue <a href="#">DV12218-A01 (/Government/o/PBN/OurOrganization/PlanningZoning/o/Commissions/OAK053728)</a></b></li> <li>• <b>Item #11: 845-849 Kennedy Street <a href="#">DET15026-A01 (/Government/o/PBN</a></b></li> </ul>	<p>Watch the Video (<a href="http://oakland.granicus.com/MediaPlayer.php?publish_id=0dd75991-2bfd-11e5-b55c-f04da2064c47">http://oakland.granicus.com/MediaPlayer.php?publish_id=0dd75991-2bfd-11e5-b55c-f04da2064c47</a>)</p>

		<a href="#">/OurOrganization/PlanningZoning/Commissions/OAK053781</a>		
--	--	---	--	--

**Planning Commission Committees**

Planning Commission Committee meetings are generally held on a monthly basis when there are items for review and are in the same location as full Planning Commission meetings. Please click on the links in order to view recent agendas and to confirm meeting times and locations.

- [Design Review Committee \(DRC\) \(/Government/o/PBN/OurOrganization/PlanningZoning/o/Commissions/DOWD009007\)](#)
- [Residential Appeals Committee \(RAC\) \(/Government/o/PBN/OurOrganization/PlanningZoning/o/Commissions/DOWD009007\)](#)
- [Zoning Update Committee \(ZUC\) \(/Government/o/PBN/OurOrganization/PlanningZoning/o/Commissions/DOWD009007\)](#)
- [Special Projects Committee \(/Government/o/PBN/OurOrganization/PlanningZoning/o/Commissions/DOWD009007\)](#)
- [Policies and Procedures Committee \(/Government/o/PBN/OurOrganization/PlanningZoning/o/Commissions/DOWD009007\)](#)
- [Special Administrative Hearing \(Robert Souze's bar at 3758-3760 Piedmont Ave\) - June 23, 2014 \(/oakca1/groups/ceda/documents/agenda/oak047589.pdf\) \(CANCELLED\)](#)

**Landmarks Preservation Advisory Board**

The Landmarks Preservation Advisory Board (LPAB) meetings are generally held on the second Monday of each month at 6 pm, at Oakland City Hall, One Frank H. Ogawa Plaza, Hearing Room 1, in Oakland, CA 94612. Visit the links below for current and past LPAB agendas.

- [Landmarks Preservation Advisory Board Agenda Archive \(/Government/o/PBN/OurOrganization/PlanningZoning/o/Commissions/OAK025521\)](#)
- [Landmarks Preservation Advisory Board Meeting Calendar for 2013 \(/oakca1/groups/ceda/documents/agenda/oak042532.pdf\)](#)
- [Landmarks Preservation Advisory Board Meeting Calendar for 2014 \(/oakca1/groups/ceda/documents/agenda/oak031907.pdf\)](#)
- [Landmarks Preservation Advisory Board Members \(/oakca1/groups/ceda/documents/agenda/oak030411.pdf\)](#)
- [Current Agendas and Staff Reports](#)
- [Landmarks Preservation Advisory Board Meeting November 9, 2015 - CANCELLED \(/Government/o/PBN/OurOrganization/PlanningZoning/o/Commissions/OAK055575\)](#)
- [Landmarks Preservation Advisory Board Meeting October 12, 2015 \(/Government/o/PBN/OurOrganization/PlanningZoning/o/Commissions/OAK055198\)](#)
- [Landmarks Preservation Advisory Board Meeting September 14, 2015 \(/Government/o/PBN/OurOrganization/PlanningZoning/o/Commissions/OAK054757\)](#)
- [Minutes \(/Government/o/PBN/OurOrganization/PlanningZoning/o/Commissions/OAK054758\)](#)
- [Staff Report and Attachment A & B \(/Government/o/PBN/OurOrganization/PlanningZoning/o/Commissions/OAK054836\)](#)
- [Landmarks Preservation Advisory Board Meeting August 10, 2015 \(/Government/o/PBN/OurOrganization/PlanningZoning/o/Commissions/OAK054295\) - Revised](#)
- [Minutes, Item #1 and Item #2 \(/Government/o/PBN/OurOrganization/PlanningZoning/o/Commissions/OAK054403\)](#)
- [Item #3 \(/Government/o/PBN/OurOrganization/PlanningZoning/o/Commissions/OAK054404\)](#)
- [Landmarks Preservation Advisory Board Meeting July 13, 2015 CANCELLED \(/Government/o/PBN/OurOrganization/PlanningZoning/o/Commissions/OAK053871\)](#)
- [Landmarks Preservation Advisory Board Meeting May 11, 2015 \(/Government/o/PBN/OurOrganization/PlanningZoning/o/Commissions/OAK052938\)](#) with Staff Reports
- [Landmarks Preservation Advisory Board Meeting April 13, 2015 \(/Government/o/PBN/OurServices/OAK052594\)](#) with Staff Reports
- [Landmarks Preservation Advisory Board Meeting March 9, 2015 \(/Government/o/PBN/OurOrganization/PlanningZoning/o/Commissions/OAK051952\)](#) with Staff Reports
- [Landmarks Preservation Advisory Board Meeting February 23, 2015 Special Meeting \(/Government/o/PBN/OurOrganization/PlanningZoning/o/Commissions/OAK051697\)](#) with Staff Reports
- [Landmarks Preservation Advisory Board Meeting February 9, 2015 with Staff Report \(/oakca1/groups/ceda/documents/agenda/oak051530.pdf\)](#)
- [Landmarks Preservation Advisory Board Meeting January 12, 2015 \(/oakca1/groups/ceda/documents/agenda/oak050863.pdf\)](#) with Staff Reports

## **Klein, Heather**

---

**From:** Leila H. Moncharsh <101550@msn.com>  
**Sent:** Sunday, November 01, 2015 12:17 PM  
**To:** Klein, Heather  
**Subject:** FW: Visual Materials for Oakland Planning Commission Public Hearing #3 Record File  
**Attachments:** PH3 Exhibit AC NSC Loop 92115.pdf; PH3 Exhibit NSC City Admin 103015.pdf

Hi Heather,

These documents need to be attached to the administrative record. Please let me know if that presents any problem.

Thanks, Leila

---

**From:** [paul@potomacwaterworks.com](mailto:paul@potomacwaterworks.com)  
**Date:** Sun, 1 Nov 2015 09:53:02 -0800  
**Subject:** Visual Materials for Oakland Planning Commission Public Hearing #3 Record File  
**To:** [101550@msn.com](mailto:101550@msn.com)

Leila:  
You had requested pdf copies of these two presentations (9/21/15 and 10/30/15) for submittal to Heather for the public record.  
Thanks.

Paul Cowley, ASLA

***Potomac Waterworks***  
*Consultants/Designers/Builders*  
*Contractor License 511835*

2451 Potomac St. Oakland, CA 94602  
Office: 510-325-8373  
E-mail: [Paul@PotomacWaterworks.com](mailto:Paul@PotomacWaterworks.com)  
Website: [www.PotomacWaterworks.com](http://www.PotomacWaterworks.com)


***Please visit our NEW website.***

COMMON SENSE / This message may include confidential and/or privileged information. If you are not the intended recipient of this email, please delete all copies and notify us immediately. We take no responsibility for any unauthorized attachments, or unintentionally transmitted material (including viruses) sent by this email.

# Neighborhood Steering Committee

Special Presentation – LOOP Issues  
Lincoln Ave/Alida/Laguna/Rampart/Potomac Streets


Ward 3 – AC Transit  
September 21, 2015





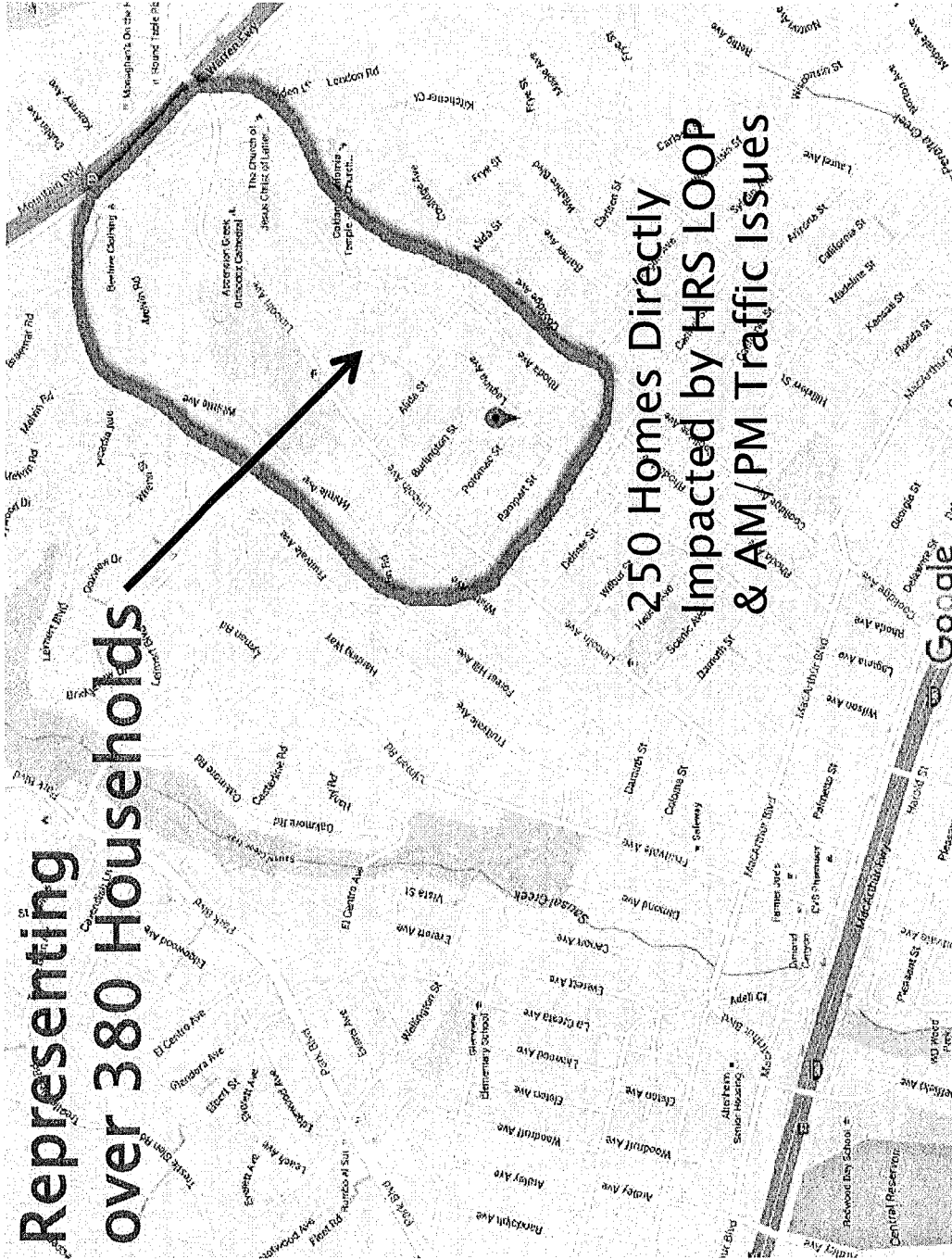
# Introductions

- ▶ Hollis Matson *Alida/Laguna*
- ▶ Karen Young *Laguna/Potomac*
- ▶ Paul Cowley *Potomac*
- ▶ Cheryl Brown *Rampart/Lincoln*
  
- ▶ Leila Moncharsh *NSC Legal Advisor*



# ► NSC Neighborhoods


Representing  
over 380 Households



250 Homes Directly  
Impacted by HRS LOOP  
& AM/PM Traffic Issues

# NSC Goals - LOOP Issues

- ▶ Increase bus ridership by Head Royce (HRS) students and employees.
- ▶ Eliminate any traffic pattern that funnels vehicles serving HRS onto residential streets to accommodate HRS transportation operations.
- ▶ Eliminate further traffic/U-turns into the neighborhood due to HRS expansion plans.

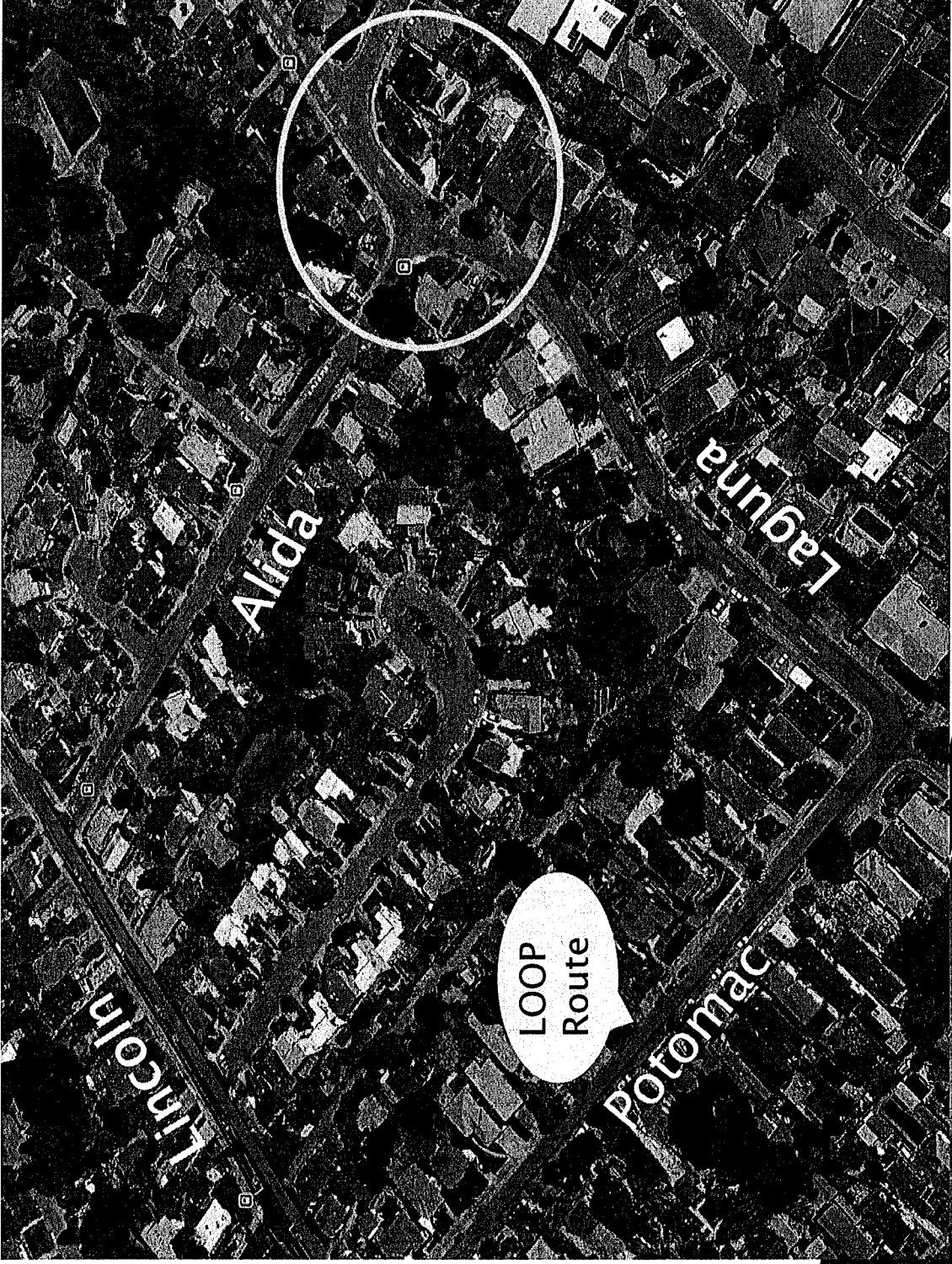


# Impact on the Neighborhood


- ▶ Volume and Converging Streets
  - 65-87+ Vehicles/hr Serving HRS
  - Backflowing of Traffic in LOOP and U-Turns
  - 30+ MPH Speeds by Buses and Cars



# Alida/Laguna Intersection





# Alida/Laguna



Largest Intersection/Radius in Neighborhood -  
Still NO Space for Passing Vehicles


# Impact on the Neighborhood

- ▶ Unwanted Mitigations
  - Alida 11 + Poles w/ 2 Signs



# Current Situation

- ▶ LOOP Routing Map
  - Created by ?
  - Part of HRS Informal Transportation Plan
  
- ▶ “No AC Transit documents, field reports, planning studies, approvals exist for 604/605 LOOP Route” .
  - CPRA Response, Office of General Counsel 9/17/15











# Street Conditions/Issues

- ▶ Mixing Cars, Buses and Kids
- ▶ Pedestrian Safety
- ▶ Narrow Streets, Residential Parking
- ▶ Pavement Damage from Large Vehicles






## Neighbors Use the Streets Too

Pedestrian and Bicycle Safety  
Conflicts with High Volume Traffic  
Counts and Large Vehicles on  
Small Streets


# Narrow Streets




One Lane Width - 14'





# Mixing Cars, Buses and Kids



AC Bus Not Able to Park  
@ Curb for Unloading  
Blocks ALL Traffic Lane




Chartered Buses/Unloading  
/Crosswalk Activity @ HRS




Turning Radius = No Space Left for Parked Car

# Wrong Tool for Limited Space






# Daily Conflict @ Street Corners





Space Challenge AM/PM



Wrong Vehicle for Street




# LOOP Bottleneck on Small Street




Large Vehicles can NOT turn without cutting across curbside parking spaces @ corners.

# **Impact on the Neighborhood**

- ▶ **Traffic Speed**
- ▶ **Oversized Vehicles**
- ▶ **Parking Limitations**
- ▶ **Environmental Quality**
- ▶ **Peaceful Enjoyment of Homes**




# Training Bus Stuck on Corner Outside Bedroom Window




# **Impact on Neighborhood**

- ▶ Access
  - ▶ - Blocking of Driveways
  - ▶ - Emergency Vehicles Compromised
- ▶ Rampart Demographics
- ▶ Home Daycare Drop-off and Pickup
- ▶ HRS Expansion Concerns




# Conclusions

- ▶ LOOP Pattern is an accommodation, not a necessity.
- ▶ Creates a dangerous nuisance on small residential streets.
- ▶ Other options for HRS bus and car traffic do not involve small residential streets.



# Conclusions

- ▶ Mitigation (*RED Curbs, More Parking Restriction Signs, etc*) is not the answer in light of increased traffic volume/impacts.
- ▶ There are enough negative impacts of the LOOP pattern that it should be eliminated as AC/HRS transportation option now and in future.



# Making Progress

- ▶ NSC and AC Transit
- ▶ Conditional Use Permit Application Review
- ▶ Next Steps?
- ▶ *Thank You*

