






Zoning Map 5.1 (Fruitvale)

General Plan Update Phase 1 Amendments

-  Areas of Zoning Change
-  Neighborhood Boundary



100
 Feet





Zoning Map 5.2 (Fruitvale)

General Plan Update Phase 1 Amendments

-  Areas of Zoning Change
-  Neighborhood Boundary

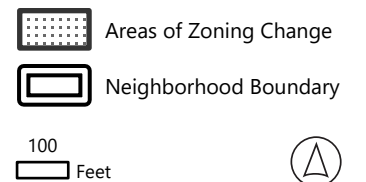
100
 Feet





Zoning Map 5.3 (Fruitvale)



General Plan Update Phase 1 Amendments





Zoning Map 5.4 (Fruitvale)

General Plan Update Phase 1 Amendments

-  Areas of Zoning Change
-  Neighborhood Boundary

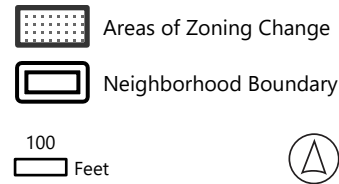
100
Feet

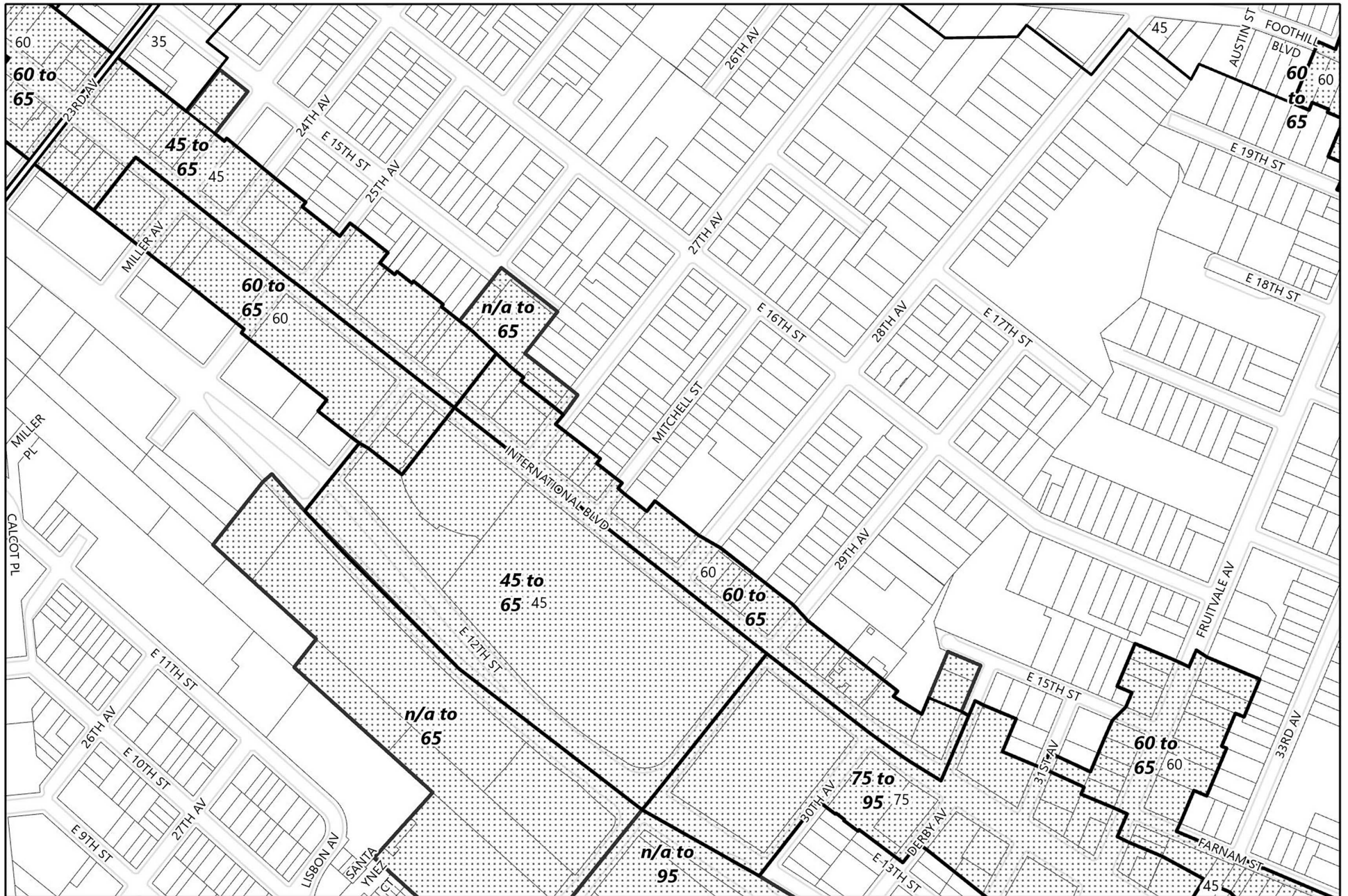




Zoning Map 5.5 (Fruitvale)




General Plan Update Phase 1 Amendments





Height Map 5.1 (Fruitvale)




General Plan Update Phase 1 Amendments

-  Areas of Change
-  Existing Corridor Height Areas
-  Neighborhood Boundary



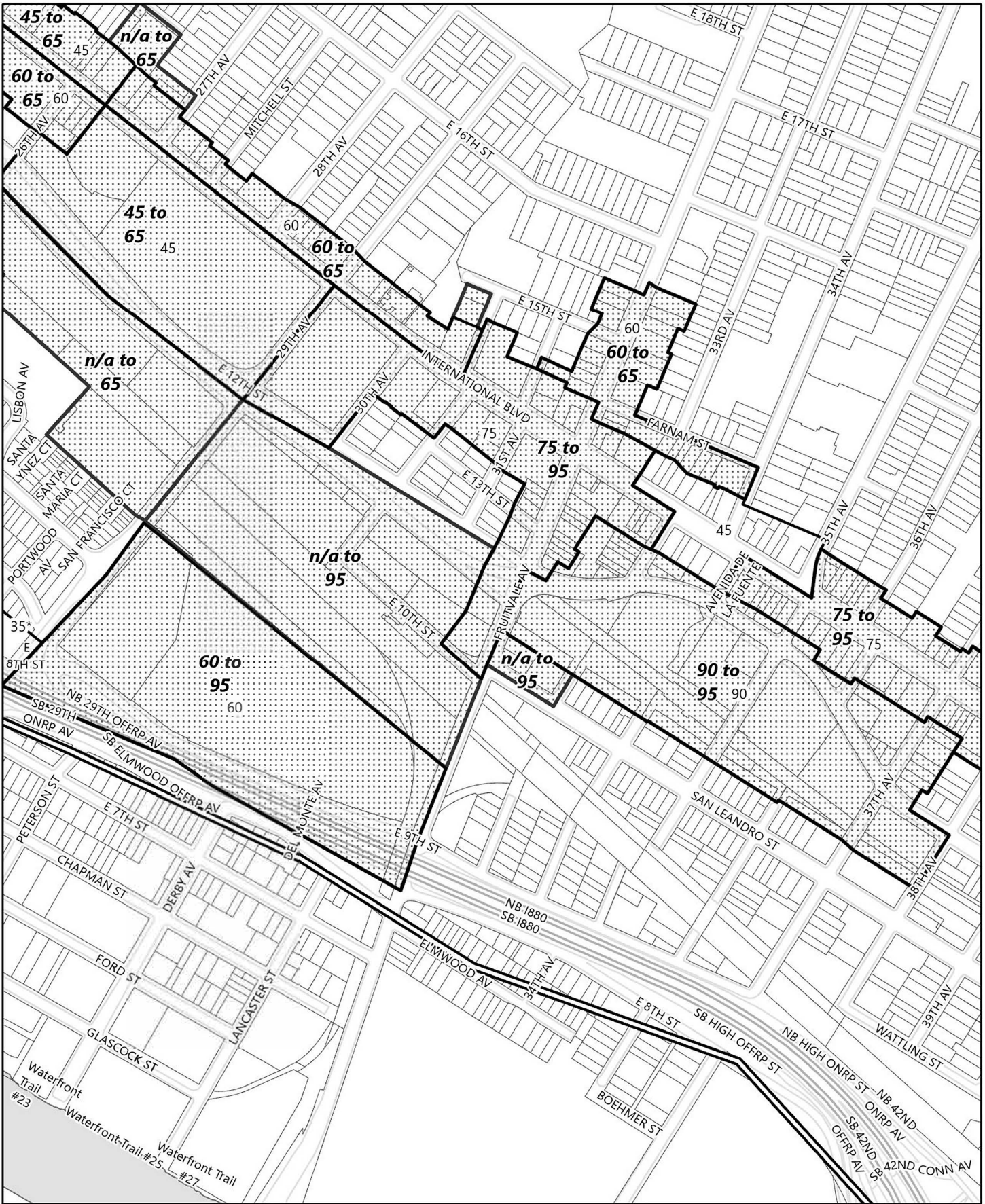


Height Map 5.2 (Fruitvale)
General Plan Update Phase 1 Amendments

-  Existing Corridor Height Areas
-  Areas of Change
-  Neighborhood Boundary




100
 Feet

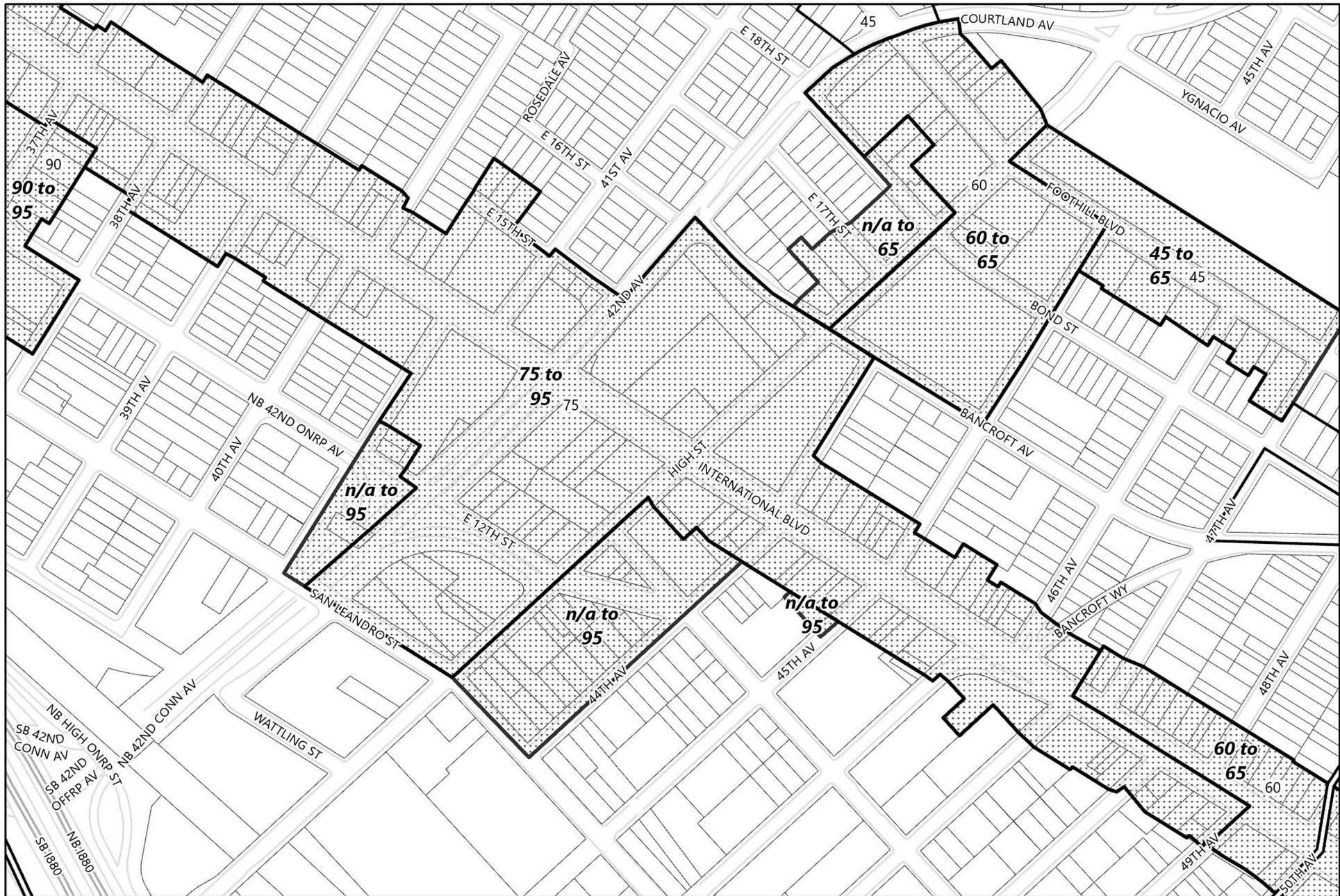




Height Map 5.3 (Fruitvale)

General Plan Update Phase 1 Amendments




-  Existing Corridor Height Areas
-  Areas of Change
-  Neighborhood Boundary



Height Map 5.4 (Fruitvale)

General Plan Update Phase 1 Amendments






-  Areas of Change
-  Existing Corridor Height Areas
-  Neighborhood Boundary



Height Map 5.5 (Fruitvale)

General Plan Update Phase 1 Amendments

-  Areas of Change
-  Existing Corridor Height Areas
-  Neighborhood Boundary

