



FILED
OFFICE OF THE CITY CLERK
OAKLAND

2013-NOV -7 PM 1:29 **AGENDA REPORT**

**TO: DEANNA J. SANTANA
CITY ADMINISTRATOR**

FROM: Rachel Flynn

SUBJECT: 2013 City Council Redistricting

DATE: October 31, 2013

City Administrator
Approval

Date

11/6/13

COUNCIL DISTRICT: City-Wide

RECOMMENDATION

Staff recommends that the City Council adopt:

An Ordinance Amending Municipal Code Sections 2.16.010 And 3.04.020, Redefining And Establishing The 2014 City Council And School Board District Boundaries Of The City Of Oakland (Redistricting).

OUTCOME

Adoption of this Ordinance will result in the submittal of the new district boundary lines to the Alameda County Registrar of Voters, for use prior to the next City of Oakland district elections.

BACKGROUND

At the October 29, 2013 City Council hearing on redistricting, the Council heard from 20 public speakers, and approved a motion for redistricting map #26 to represent the 2014 City Council and Oakland Unified School Board boundaries (see *Attachment A*).

The City's redistricting adoption process included public workshops in each of the seven Council districts, numerous presentations at neighborhood meetings, approximately 30 maps submitted by the public, and two Council hearings (October 15 and 29th).

With the motion on October 29th, the Council chose a redistricting map. Staff has incorporated the selected map into an ordinance for first reading at the Council hearing of November 19, 2013. Staff recommends adopting this ordinance. If approved, the second reading of the ordinance will be on December 10th.

Item: _____
City Council
November 19, 2013

ANALYSIS

The map selected by Council, Map #26, was prepared by Councilmember Lynette Gibson McElhaney. There are a number of changes the map makes to the current boundaries:

1. Broadway Terrace is generally the new border between District 1 and District 4 (Forest Park neighborhood moves to District 4; Woodland Place, Pine Needle and Farralon Way move to District 1).
2. East of the Lake, Haddon Hill, Lakeshore Avenue from District 3 into District 2
3. "Gold Coast" neighborhood blocks bounded by Madison Street, Lake Merritt, 17th and 14th Streets from District 3 into District 2.
4. In the Glenview neighborhood, both sides of Trestle Glen Road are united into District 2; both sides of Greenwood Avenue and Canon Avenue are united into District 5.
5. Melrose neighborhood, between Seminary and 51st Avenue from International Blvd south to San Leandro Street and the railroad tracks, from District 6 into District 5
6. Maxwell Park neighborhood united into District 6, from being split between District 4 and District 6.
7. Two census blocks just west of Fruitvale Elementary School (not including the school itself), bordered by I-580, Boston Ave, School Street, and Champion Street, move from District 4 to District 5.

The map also avoids making changes that were proposed on similar maps, but opposed by the neighborhoods involved:


- The Lower San Antonio neighborhood remains intact and in District 2;
- The neighborhood east of Hwy 24 and west of Broadway Terrace, around the North Oakland regional sports center remains in District 1;
- Adams Point remains united in District 3;
- The Jack London Improvement District remains united in District 3;
- Fremont High School remains in District 5;
- The neighborhood between Piedmont Ave and Oakland Avenue north of I-580 remains in District 1;
- The Richmond Ave / "Glen Echo" neighborhood remains united in District 3;
- The Lions Creek Crossing / Coliseum Gardens / neighborhood between International Blvd and I-880 remains in District 6

CEQA

The California Environmental Quality Act (CEQA) does not apply to the 2013 Council redistricting, because the redistricting ordinance is not a “project” under CEQA. Section 15378 (b)(5) of the CEQA *Guidelines* states that a “project” under CEQA: “does not include...organizational or administrative activities of governments that will not result in direct or indirect physical changes in the environment.”

For questions regarding this report, please contact Rachel Flynn, Director of Planning and Building, at 510-238-2229.

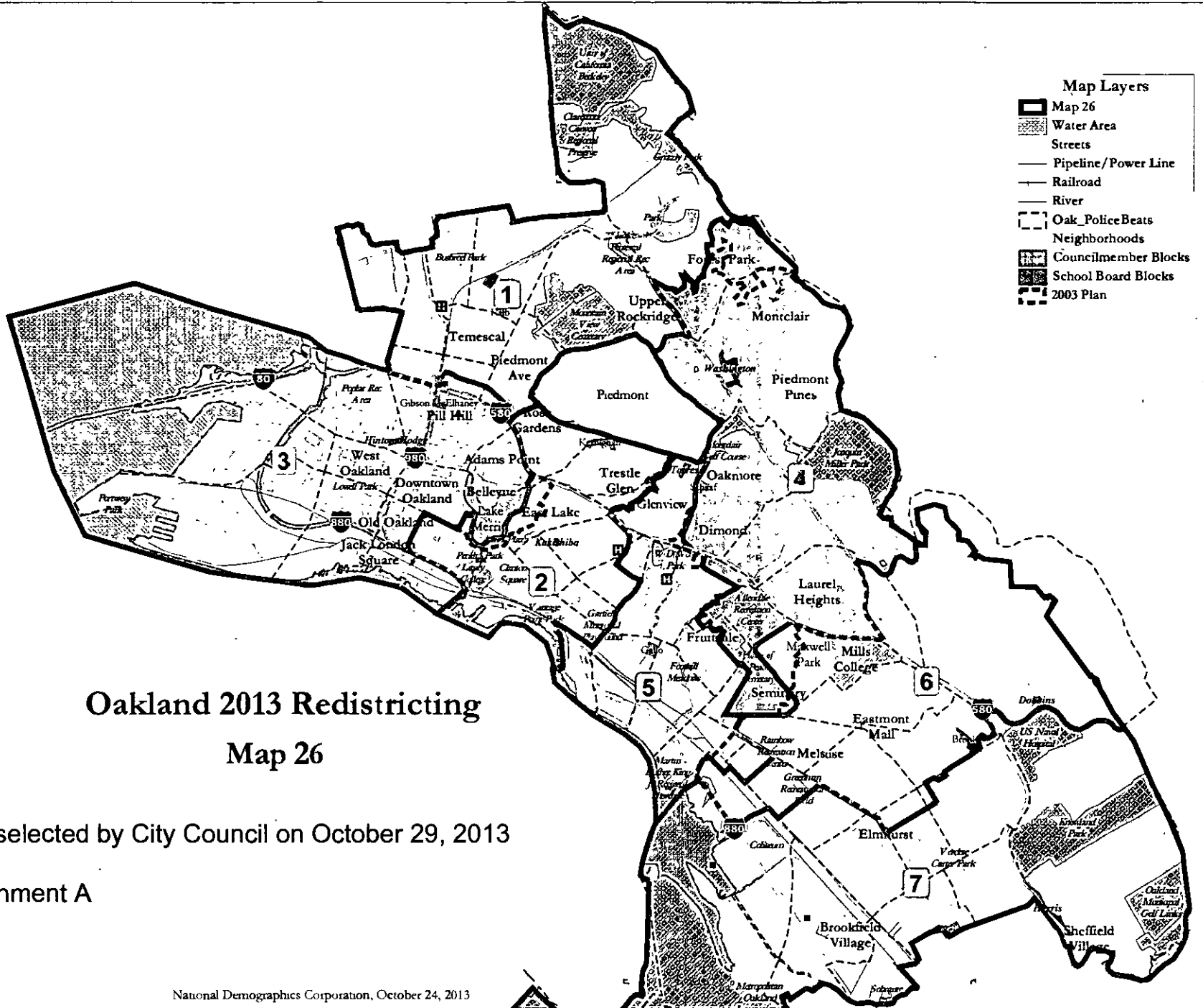
Respectfully submitted,



RACHEL FLYNN
Director, Department of Planning and Building

Prepared by:
Devan Reiff, AICP
Planner III, Strategic Planning Division

Attachment A: Adopted Redistricting map and demographics table



- Map Layers**
- Map 26
 - Water Area
 - Streets
 - Pipeline/Power Line
 - Railroad
 - River
 - Oak Police Beats
 - Neighborhoods
 - Councilmember Blocks
 - School Board Blocks
 - 2003 Plan

Oakland 2013 Redistricting

Map 26

Map selected by City Council on October 29, 2013

Attachment A

INCLUDING EXHIBIT A AND B

FILED
OFFICE OF THE CITY CLERK
OAKLAND

INTRODUCED BY COUNCILMEMBER

~~2013 NOV -7 PM 1:29~~

 Eric S. Leland
 City Attorney

OAKLAND CITY COUNCIL

ORDINANCE NO. _____ C.M.S.

An Ordinance Amending Municipal Code Sections 2.16.010 And 3.04.020, Redefining And Establishing The 2014 City Council And School Board District Boundaries Of The City Of Oakland (Redistricting).

WHEREAS, Section 203 of the Charter requires the City Council to redefine the Council Districts of the City of Oakland in 1993 and every ten years thereafter; and

WHEREAS, the City Council has considered the matter of redefining the Council districts, and has considered the population of the City of Oakland as reflected in the United States 2010 Census, and hereby finds that changes in population require that the districts be redefined; and

WHEREAS, on June 4, 2013, the City Council unanimously adopted 84443 C.M.S., a resolution establishing criteria and guidelines for the 2013 City of Oakland Redistricting; and

WHEREAS, during July and September 2013, the City held seven community meetings, one in each of the City Council districts, to explain the redistricting process, hear comments from the public and provide information to assist the public in developing redistricting alternatives; and

WHEREAS, the City presented the redistricting process to the Oakland Unified School Board meeting of August 26, 2013, inviting their participation; and

WHEREAS, individuals and/or groups submitted twenty-eight redistricting map alternatives by October 15, 2013; and

WHEREAS, the City's Redistricting consultant, Doug Johnson of National Demographics Corporation, submitted proposed maps for the Council's consideration; and

WHEREAS, individual Councilmembers submitted proposed maps for the Council's consideration; and

WHEREAS, on October 15, 2013 the City Council held a public meeting to review the submitted maps, and directed the redistricting consultant to modify three of the maps; and

WHEREAS, at its meeting on October 29, 2013, the City Council listened to public comment and reviewed the mapping alternatives, including new maps submitted by Councilmembers, and by a vote of 6 to 1 directed staff to prepare an ordinance consistent with "Map 26," submitted by Councilmember Lynette Gibson McElhaney; and

WHEREAS, the approved map from October 29, 2013 makes the following changes to the 2003 District boundaries: Broadway Terrace is new boundary between District 1 and 4; Lakeshore Avenue and the east of the Lake neighborhood moves from District 3 to District 2; "Gold Coast" neighborhood blocks bounded by Madison Street, Lake Merritt, 17th and 14th Streets moves from District 3 into District 2; in the Glenview neighborhood, both sides of Trestle Glen Road are united into District 2; both sides of Greenwood Avenue and Canon Avenue are united into District 5; Melrose neighborhood, between Seminary and 51st Avenue from International Blvd south to San Leandro Street and the railroad tracks, from District 6 into District 5; Maxwell Park neighborhood united into District 6, from being split between District 4 and District 6; two census blocks west of Fruitvale Elementary School (not including the school itself), bordered by 1-580, Boston Ave, School Street, and Champion Street, move from District 4 to District 5; and

WHEREAS, the City Council finds that the proposed Council districts reflected in Map 26, as set forth in Exhibits A and B are composed of contiguous territory, are as equal as practicable in population as shown by the United States 2010 Census, are as geographically compact as practicable, and take into consideration the topography, geography, cohesiveness, contiguity, integrity, compactness of territory, the City Charter's requirement of preserving incumbents within their existing districts, and communities of interests; now, therefore,

THE COUNCIL OF THE CITY OF OAKLAND DOES ORDAIN AS FOLLOWS:

SECTION 1. The City Council finds and determines the forgoing recitals to be true and correct and hereby adopts and incorporates them into this Ordinance.

SECTION 2. The City of Oakland is hereby divided into seven Council districts, and the boundaries of the districts are more particularly depicted in Exhibit A and described in Exhibit B.

SECTION 3. The Municipal Code is hereby amended to add, delete, or modify sections as set forth below (section numbers and titles are indicated in **bold type**; additions are indicated by underscoring and deletions are indicated strike-through-type; portions of the ordinances not cited or not shown in underscoring or strike-through type are not changed. Municipal code section 2.16.010 is hereby amended as described in **Exhibit A**. Municipal code section 3.04.020 is hereby amended as described in **Exhibit B**.

IN COUNCIL, OAKLAND, CALIFORNIA, _____

PASSED BY THE FOLLOWING VOTE:

AYES- BROOKS, GALLO, GIBSON MCELHANEY, KALB, KAPLAN, REID, SCHAAF, and PRESIDENT KERNIGHAN

NOES-

ABSENT-

ABSTENTION-

ATTEST: _____

LaTonda Simmons
City Clerk and Clerk of the Council
of the City of Oakland, California

DATE OF ATTESTATION: _____

2013 City Council/ School Director Districts

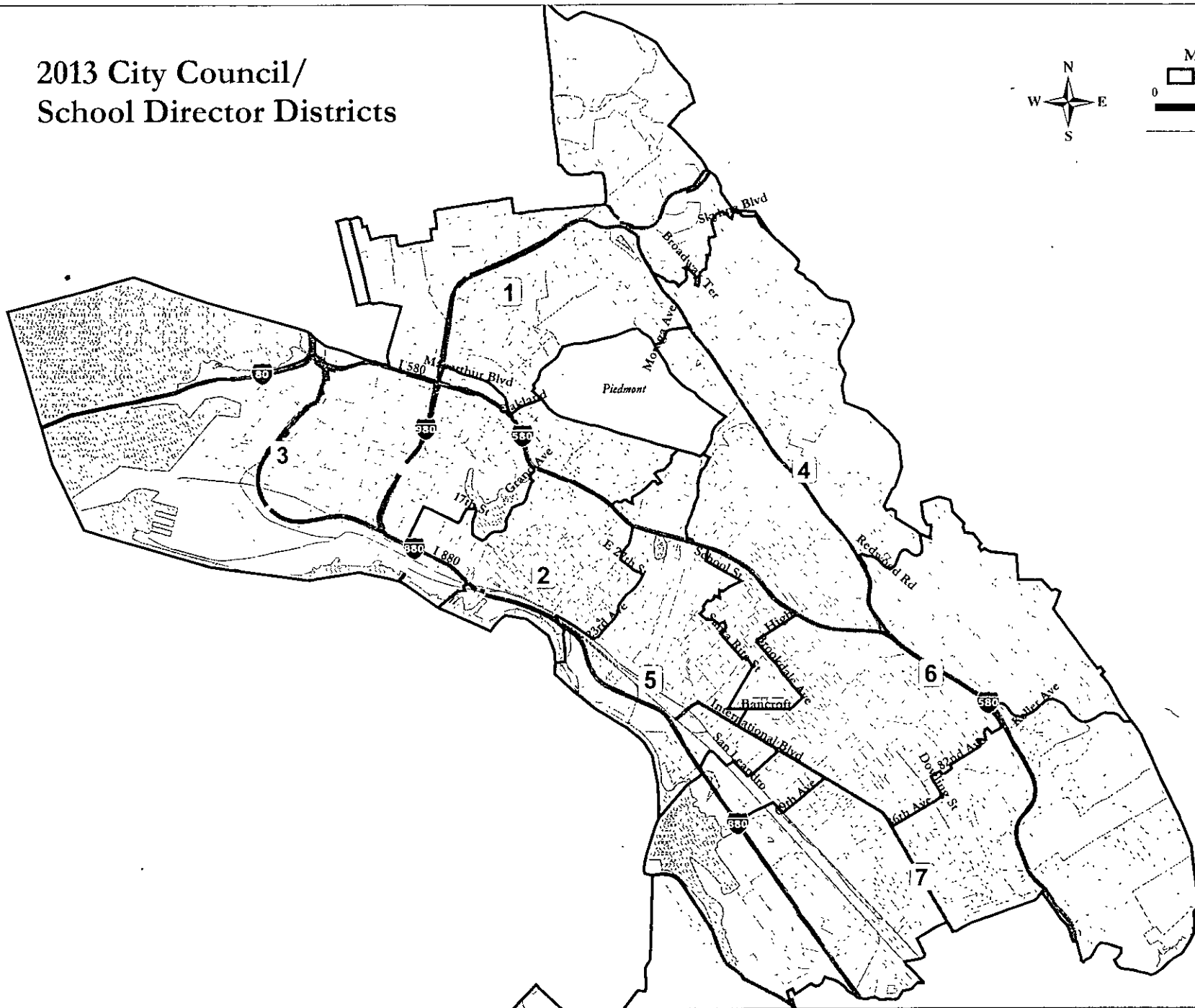
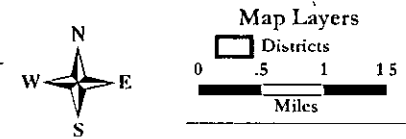


EXHIBIT B to 2013 City Council Ordinance (Redistricting)

3.04.020 City Council/School District descriptions.

Note: Council and School Board Districts are composed of the following census-tracts and blocks street boundary descriptions (see below) and map (see Chapter 2.16), are for reference only.

A. District #1.

Beginning at the point of intersection of the City's eastern border and Skyline Blvd; thence proceeding westerly along Skyline Blvd to Broadway Terrace; thence proceeding southerly along Broadway Terrace to Pine Needle Drive; thence proceeding southerly and westerly along Pine Needle Drive to Farallon Way; thence proceeding southerly and westerly along Farallon Way to Broadway Terrace; thence proceeding westerly along Broadway Terrace to Warren Freeway; thence proceeding southerly along Warren Freeway to Moraga Avenue; thence proceeding westerly along Moraga Avenue to the Piedmont/Oakland city line; thence proceeding counter-clockwise along the Piedmont/Oakland city line to Oakland Avenue, and proceeding westerly along Oakland Avenue to Santa Clara Ave; thence proceeding westerly along Santa Clara Ave to MacArthur Blvd; thence proceeding westerly along Santa Clara Ave to MacArthur Boulevard; thence proceeding northwesterly along MacArthur Boulevard to State Highway 24; thence proceeding southerly along State Highway 24 to 1-980; thence proceeding southerly along 1-980 to 1-580; thence proceeding westerly along 1-580 to San Pablo Avenue; thence proceeding northerly along San Pablo Avenue to the City border; thence proceeding clockwise along the City border to the point of beginning.

B. District #2.

Beginning at the intersection of Broadway and 1-880; thence proceeding northerly along Broadway to 14th Street; thence proceeding easterly along 14th Street to Madison St; thence proceeding northerly along Madison St to 17th Street; thence proceeding easterly along 17th St to Lakeside Dr; thence proceeding north along Lakeside Dr to the north end of Census Block 060014034001012, which is just northeast of the Essex Apartment building; thence proceeding easterly along the north end of Census Block 060014034001012 to the Lake; thence proceeding counter-clockwise around the Lake to the north end of Census Block 060014034001011, located where Lakeshore Drive turns south to go along the eastern side of Lake Merritt; thence proceeding easterly along the north end of Census Block 060014034001011 to the intersection of El Embarcadero and Lakeshore Drive; thence proceeding northwesterly along El Embarcadero to Grand Ave; thence proceeding northeasterly along Grand Ave to 1-580; thence proceeding northwesterly along 1-580 to Oakland Ave; thence proceeding northerly along Oakland Ave to

the Oakland/Piedmont border; thence proceeding counter-clockwise along the City border to the eastern border of Census Block 060014050002003, located behind the homes on the eastern side of Trestle Glen Rd; thence proceeding southerly along the eastern and southern border of Census Block 060014050002003 to Norwood Ave; thence proceeding southerly along Norwood Ave to Greenwood Ave; thence proceeding southwesterly along Greenwood Ave to Fleet Rd; thence proceeding northwesterly along Fleet Rd to Holman Rd; thence proceeding southwesterly along Holman Rd to the northwestern border of Census Block 060014050003004, located behind the homes on the northwestern side of Greenwood Ave; thence proceeding southwesterly, southerly, and northeasterly along the border of Census Block 060014050003004 to Greenwood Ave; thence proceeding southerly along Greenwood Ave to Park Blvd; thence proceeding westerly along Park Blvd to Park Boulevard Way; thence proceeding westerly along Park Boulevard Way to Park Blvd; thence proceeding westerly along Park Blvd to I-580; thence proceeding easterly along I-580 to Beaumont Avenue; thence proceeding southerly along Beaumont Avenue to 14th Avenue; thence proceeding southerly along 14th Avenue to 19th Avenue; thence proceeding southerly along 19th Avenue to E. 27th Street; thence proceeding easterly along E. 27th Street to 23rd Avenue; thence proceeding southerly along 23rd Avenue to E 12th St; thence proceeding westerly along E. 12th Street to the Bay Area Rapid Transit Railroad; thence proceeding westerly along Bay Area Rapid Transit Railroad to 19th Avenue; thence proceeding southerly along 19th Avenue to Embarcadero; thence proceeding southerly along Embarcadero to Dennison Street; thence proceeding westerly along Dennison Street to the Oakland city border; thence proceeding northwesterly along the City border to the Merritt Channel; thence proceeding northerly along the Merritt Channel to I-880; thence proceeding westerly along I-880 to the point of beginning.

C. District #3

Beginning at the intersection of the City border and the Merritt Channel; thence proceeding northerly along the Merritt Channel to I-880; thence proceeding westerly along I-880 to the intersection of Broadway and I-880; thence proceeding northerly along Broadway to 14th Street; thence proceeding easterly along 14th Street to Madison St; thence proceeding northerly along Madison St to 17th Street; thence proceeding easterly along 17th St to Lakeside Dr; thence proceeding north along Lakeside Dr to the north end of Census Block 060014034001012, which is just northeast of the Essex Apartment building; thence proceeding easterly along the north end of Census Block 060014034001012 to the Lake; thence proceeding counter-clockwise around the Lake to the north end of Census Block 060014034001011, located where Lakeshore Drive turns south to go along the eastern side of Lake Merritt; thence proceeding easterly along the north end of Census Block 060014034001011 to the intersection of El Embarcadero and Lakeshore Drive; thence proceeding northwesterly along El Embarcadero to Grand Ave; thence proceeding northeasterly along Grand Ave to I-580; thence proceeding northwesterly along I-580 to Oakland Ave; thence proceeding northerly along Oakland Ave to Santa Clara Ave; thence proceeding westerly along Santa Clara Ave to MacArthur Boulevard; thence proceeding

northwesterly along MacArthur Boulevard to State Highway 24; thence proceeding southerly along State Highway 24 to 1-980; thence proceeding southerly along 1-980 to 1-580; thence proceeding westerly along 1-580 to San Pablo Avenue; thence proceeding northerly along San Pablo Avenue to the City border; thence proceeding counter-clockwise along the City border to the point of beginning.

C. District #4

Beginning at the point of intersection of the City's eastern border and Skyline Blvd; thence proceeding westerly along Skyline Blvd to Broadway Terrace; thence proceeding southerly along Broadway Terrace to Pine Needle Drive; thence proceeding southerly and westerly along Pine Needle Drive to Farallon Way; thence proceeding southerly and westerly along Farallon Way to Broadway Terrace; thence proceeding westerly along Broadway Terrace to Warren Freeway; thence proceeding southerly along Warren Freeway to Moraga Avenue; thence proceeding westerly along Moraga Avenue to the Piedmont/Oakland city line; thence proceeding clockwise along the Piedmont/Oakland city line to Leimert Rd; thence proceeding easterly along Leimert Rd to Sausal Creek; thence proceeding southerly along Sausal Creek to Montana St; thence proceeding easterly along Montana St to Fruitvale Ave; thence proceeding southerly along Fruitvale Ave to 1-580; thence proceeding easterly along 1-580 to Boston Ave; thence proceeding southerly along Boston Ave to School St; thence proceeding easterly along School St to Peralta Creek; thence proceeding southerly along Peralta Creek to the southern border of Census Block 060014065001007, located between 2355 and 2300 Humboldt Ave; thence proceeding easterly along the southern border of Census Block 060014065001007 to Humboldt Ave; thence proceeding southerly along Humboldt Ave to Davis St; thence proceeding easterly along Davis St to 35th Ave; thence proceeding northerly along 35th Ave to Meadow St; thence proceeding easterly along Meadow St to Harrington Ave; thence proceeding northerly along Harrington Ave to Lyon Ave; thence proceeding easterly along Lyon Ave to Ransom Ave; thence proceeding southerly along Ransom Ave to Santa Rita St; thence proceeding easterly along Santa Rita St to High St; thence proceeding northerly along High St to Congress Ave; thence proceeding easterly along Congress Ave to 47th Ave; thence proceeding southerly along 47th Ave to Bancroft Ave; thence proceeding easterly along Bancroft Ave to 55th Ave; thence proceeding northerly along 55th Ave to Brookdale Ave; thence proceeding northwesterly along Brookdale Ave to High St; thence proceeding northerly along High St to 1-580; thence proceeding easterly along 1-580 to Warren Freeway; thence proceeding northerly along Warren Freeway to Mountain Boulevard; thence proceeding northerly along Mountain Boulevard to Redwood Road; thence proceeding easterly along Redwood Road to the Oakland city border; thence proceeding counter-clockwise along the City border to the point of beginning.

C. District #5

Beginning at the point of intersection of the Oakland city line and Dennison Street, and proceeding easterly along Dennison Street to Embarcadero; thence proceeding northerly along Embarcadero to 19th Avenue; thence proceeding northerly along 19th Avenue to Bay Area Rapid Transit Railroad; thence proceeding easterly along Bay Area Rapid Transit Railroad to E. 12th Street; thence proceeding easterly along E. 12th Street to 23rd Avenue; thence proceeding northerly along 23rd Avenue to E. 27th Street; thence proceeding westerly along E. 27th Street to 19th Avenue; thence proceeding northerly along 19th Avenue to 14th Avenue; thence proceeding easterly along 14th Avenue to Beaumont Avenue; thence proceeding northerly along Beaumont Avenue to 1-580; thence proceeding westerly along 1-580 to Park Boulevard; thence proceeding northerly along Park Blvd to Park Boulevard Way; thence proceeding easterly along Park Boulevard Way to Park Blvd; thence proceeding easterly along Park Blvd to Greenwood Ave; thence proceeding northerly along Greenwood Ave to the southern border of Census Block 060014050003004; thence proceeding westerly, northerly, and northeasterly along the border of Census Block 060014050003004 to Holman Rd; thence proceeding northeasterly along Holman Rd to Fleet Rd; thence proceeding southerly along Fleet Rd to Greenwood Ave; thence proceeding easterly along Greenwood Ave to Norwood Ave; thence proceeding northerly along Norwood Ave to the southern border of Census Block 060014050002003; thence proceeding easterly, southerly, easterly, northerly, and northeasterly along the border of Census Block 060014050002003 to the Oakland/Piedmont city border; thence proceeding counter-clockwise along the City border to Leimert Rd; thence proceeding easterly along Leimert Rd to Sausal Creek; thence proceeding southerly along Sausal Creek to Montana St; thence proceeding easterly along Montana St to Fruitvale Ave; thence proceeding southerly along Fruitvale Ave to 1-580; thence proceeding easterly along 1-580 to Boston Ave; thence proceeding southerly along Boston Ave to School St; thence proceeding easterly along School St to Peralta Creek; thence proceeding southerly along Peralta Creek to the southern border of Census Block 060014065001007, located between 2355 and 2300 Humboldt Ave; thence proceeding easterly along the southern border of Census Block 060014065001007 to Humboldt Ave; thence proceeding southerly along Humboldt Ave to Davis St; thence proceeding easterly along Davis St to 35th Ave; thence proceeding northerly along 35th Ave to Meadow St; thence proceeding easterly along Meadow St to Harrington Ave; thence proceeding northerly along Harrington to Lyon Ave; thence proceeding easterly along Lyon Ave to Ransom Ave; thence proceeding southerly along Ransom Ave to Santa Rita St; thence proceeding easterly along Santa Rita St to High St; thence proceeding northerly along High St to Congress Ave; thence proceeding easterly along Congress Ave to 47th Ave; thence proceeding southerly along 47th Ave to Bancroft Ave; thence proceeding easterly along Bancroft Ave to 51st Ave; thence proceeding southerly along 51st Ave to International Blvd; thence proceeding easterly along International Blvd to Seminary Ave; thence proceeding southerly along Seminary Ave to San Leandro St; thence proceeding westerly along San Leandro St to the northwestern border of Census Block 060014073001021; thence proceeding southwesterly along the northwestern border of Census Block

060014073001021 to the Union Pacific Railroad tracks; thence proceeding northwesterly along the railroad tracks to 50th Ave; thence proceeding southerly along 50th Ave to I-880; thence proceeding easterly along I-880 to the Bay inlet just northwest of the East Creek Slough; thence proceeding southerly to the City border; thence proceeding northwesterly along the City border to the point of beginning.

C. District #6

Beginning at the point of intersection of the Oakland city line and the Bay inlet just northwest of East Creek Slough; thence proceeding northeasterly along the inlet to I-880; thence proceeding easterly along I-880 to 66th Avenue, and proceeding northeasterly along 66th Avenue to San Leandro Street, and proceeding southerly along San Leandro St to 69th Avenue; thence proceeding easterly along 69th Avenue to International Blvd; thence proceeding easterly along International Blvd to 86th Avenue, and proceeding northeasterly along 86th Avenue to Dowling Street, and proceeding northwesterly along Dowling Street to 82nd Avenue; thence proceeding northeasterly along 82nd Avenue to Iris Street; thence proceeding southeasterly along Iris Street to 83rd Avenue; thence proceeding northeasterly along 83rd Avenue to MacArthur Boulevard; thence proceeding northwesterly along MacArthur Boulevard to 82nd Avenue; thence proceeding northeasterly along 82nd Avenue to Sunkist Drive; thence proceeding westerly along Sunkist Drive to McCormick Avenue; thence proceeding easterly along McCormick Avenue to Sterling Drive; thence proceeding northerly along Sterling Drive to Shone Avenue; thence proceeding northerly along Shone Avenue to Greenly Drive; thence proceeding southerly along Greenly Drive to Holmes Avenue; thence proceeding northeasterly along Holmes Avenue to Fontaine Street; thence proceeding northwesterly along Fontaine Street to Keller Avenue; thence proceeding northerly along Keller Avenue and its extension to the Oakland city line; thence proceeding counter-clockwise along the Oakland city line to Redwood Rd; thence proceeding westerly along Redwood Rd to Mountain Blvd; thence proceeding southeasterly along Mountain Blvd to Warren Freeway; thence proceeding southeasterly along Warren Fwy to I-580; thence proceeding southwestly along I-580 to High St; thence proceeding southerly along High St to Brookdale Ave; thence proceeding easterly along Brookdale Ave to 55th Ave; thence proceeding southerly along 55th Ave to Bancroft Ave; thence proceeding westerly along Bancroft Ave to 51st Ave; thence proceeding southerly along 51st Ave to International Blvd; thence proceeding easterly along International Blvd to Seminary Ave; thence proceeding southerly along Seminary Ave to San Leandro St; thence proceeding westerly along San Leandro St to the northwestern border of Census Block 060014073001021; thence proceeding southwestly along the northwestern border of Census Block 060014073001021 to the Union Pacific Railroad tracks; thence proceeding northwesterly along the railroad tracks to 50th Ave; thence proceeding southerly along 50th Ave to I-880; thence proceeding easterly along I-880 to the point of beginning.

C. District #7

Beginning at the point of intersection of the Oakland city line and the Bay inlet just northwest of East Creek Slough; thence proceeding northeasterly along the inlet to I-880; thence proceeding easterly along I-880 to 66th Avenue, and proceeding northeasterly along 66th Avenue to San Leandro Street, and proceeding southerly along San Leandro St to 69th Avenue; thence proceeding easterly along 69th Avenue to International Blvd; thence proceeding easterly along International Blvd to 86th Avenue, and proceeding northeasterly along 86th Avenue to Dowling Street, and proceeding northwesterly along Dowling Street to 82nd Avenue; thence proceeding northeasterly along 82nd Avenue to Iris Street; thence proceeding southeasterly along Iris Street to 83rd Avenue; thence proceeding northeasterly along 83rd Avenue to MacArthur Boulevard; thence proceeding northwesterly along MacArthur Boulevard to 82nd Avenue; thence proceeding northeasterly along 82nd Avenue to Sunkist Drive; thence proceeding westerly along Sunkist Drive to McCormick Avenue; thence proceeding easterly along McCormick Avenue to Sterling Drive; thence proceeding northerly along Sterling Drive to Shone Avenue; thence proceeding northerly along Shone Avenue to Greenly Drive; thence proceeding southerly along Greenly Drive to Holmes Avenue; thence proceeding northeasterly along Holmes Avenue to Fontaine Street; thence proceeding northwesterly along Fontaine Street to Keller Avenue; thence proceeding northerly along Keller Avenue and its extension to the Oakland city line; thence proceeding clockwise along the Oakland city line to the point of beginning.

(2003 language to be deleted):

3.04.020 City Council/School District descriptions

A.-District #1-

~~Whole-Census Tracts 4001.00, 4002.00, 4003.00, 4004.00, 4005.00, 4006.00, 4007.00, 4008.00, 4009.00, 4010.00, 4040.00, 4041.00, 4042.00, 4043.00~~

Partial-Census Tracts:

~~Tract 4011.00 Blocks 1000, 1001, 1002, 1003, 1004, 1005, 1006, 1007, 2000, 2001, 2002, 2003, 2004, 2005, 2006, 3000, 3001, 3002, 3006, 4000, 4001, 4002, 4003, 4004, 4005, 4006, 4007, 4008, 4009, 4010, 4011, 4012, 4013, 4014, 4015, 4016, 4017, 4018~~

~~Tract 4012.00 Blocks 1000, 1001, 1002, 1003, 1004, 1005, 1006, 1007, 1008, 1009, 1010, 1011, 1012, 1013, 1014, 1015, 1016, 2000, 2001, 2002, 2003, 2004, 2005, 2006, 2007, 2008, 2009, 3000, 3001, 3002, 3003, 3004, 3005, 3006~~

~~Tract 4044.00 Blocks 1000, 1001, 1002, 1003, 1004, 1005, 1006, 1007, 1008, 1009, 1010, 1011, 1012, 1013, 1014, 3000, 3001, 3002, 3003, 3004, 3005, 3006, 3008, 3009~~

~~Traet 4045.02 Blocks 1003, 1004~~

~~Beginning at the point of intersection of the Berkeley/Oakland City line and the Emeryville/Oakland City line, and proceeding along the Oakland City line to Sobrante Road, and proceeding westerly along Sobrante Road to Thomhill Drive, and proceeding southerly along Thomhill Drive to Aspinwall Road, and proceeding southerly along Aspinwall Road to Westwood Way, and proceeding northerly along Westwood Way to Westwood Court, and proceeding westerly along Westwood Court to Indian Way, and proceeding easterly along Indian Way to Woodhaven Way, and proceeding westerly along Woodhaven Way to Thomhill Drive, and proceeding southerly along Thomhill Drive to Beauforest Drive, and proceeding westerly along Beauforest Drive to Valley View Road, and proceeding easterly along Valley View Road to Pinehaven Road, and proceeding northerly along Pinehaven Road to Broadway Terrace, and proceeding westerly along Broadway Terrace to Warron Freeway, and proceeding southerly along Warron Freeway to Moraga Avenue, and proceeding westerly along Moraga Avenue to the Piedmont/Oakland City line, and proceeding westerly along the Piedmont/Oakland City line to Oakland Avenue, and proceeding westerly along Oakland Avenue to I 580, and proceeding westerly along I 580 to an unnamed special road (TLID: 138232), and proceeding northerly along unnamed special road to W. Macarthur Boulevard, and proceeding northerly along W. Macarthur Boulevard to State Highway 24, and proceeding southerly along State Highway 24 to I 980, and proceeding southerly along I 980 to I 580, and proceeding westomly along I 580 to San Pablo Avenue, and proceeding northerly along San Pablo Avenue to the Emoryville/Oakland City line, and proceeding easterly along the Emoryville/Oakland City line to the point of beginning.~~

~~B. District #2.~~

~~Whole Census Tracts 4030.00, 4038.00, 4039.00, 4051.00, 4054.00, 4055.00, 4056.00, 4058.00, 4059.00~~

~~Partial Census Tracts:~~

~~Traet 4033.00 Blocks 1000, 1001, 1002, 1003, 1004, 1005, 1006, 1007, 1008, 1009, 1010, 1011, 1012, 1013, 1014, 2000, 2001, 2002, 2003, 2004, 2005, 2006, 2007, 2008, 2009, 2010, 2011, 2012, 2013, 2014, 2015, 2016, 2017~~

~~Traet 4034.00 Blocks 1009, 1010, 1011, 1012, 1013, 2001, 2002, 2003, 2004, 2005, 2006~~

~~Traet 4036.00 Block 1006~~

~~Traet 4050.00 Blocks 2003, 2004, 3000, 3001, 3009, 3010, 3011, 3012, 3013, 3014, 3019, 3020, 3021~~

~~Traet 4052.00 Blocks 1000, 1001, 1002, 1003, 1004, 1005, 1006, 1007, 1008, 1009, 1010, 1011, 1012, 1013, 1014, 1015, 2000, 2001, 2002, 2003, 2004, 2007, 2008, 3000, 3001, 3002, 3004, 3005, 3006, 3007, 3008, 3009, 3010, 3011, 3012, 3014, 4000~~

~~Tract 4053.00 Blocks 1005, 1006, 2002, 2003, 2004, 2005, 3000, 3001, 3002, 3003, 3004, 3005, 4000, 4001, 4007, 4008, 4009~~

~~Tract 4057.00 Blocks 1005, 1006, 1007, 1008, 1009, 1010, 1011, 1012, 3000, 3001, 3002~~

~~Tract 4060.00 Blocks 1000, 1001, 1002, 1003, 1004, 1005, 1006, 1007, 1008, 1009, 1010, 1011, 1012, 1013, 1014, 1015, 1016, 1017, 1018, 1019, 1020, 1021, 1022, 1023, 1024, 1025, 1026, 1027, 1028, 1029, 1030, 1031, 1032, 1033, 1034, 1035, 1036, 1037, 1038, 1039, 1040, 1041, 1042, 1043, 1045, 1046, 1047, 1048, 1050, 1999, 2000, 2001, 2002, 2003, 2004, 2005, 2006, 2007, 2008, 2009, 2010, 2011, 2012, 2013, 2014, 3000, 3001, 3002, 3003, 3004, 3005, 3006, 3007, 3008, 3009, 3010, 3011, 3012, 3013, 3014, 3015, 3016, 3017, 3018, 3019, 3020, 3021, 3022~~

~~Tract 4061.00 Block 4005~~

~~Beginning at the point of intersection of Broadway and I-880, and proceeding northerly along Broadway to 14th Street, and proceeding easterly along 14th Street to Lakeshore Avenue, and proceeding easterly along Lakeshore Avenue to 1st Avenue, and proceeding easterly along 1st Avenue to E. 15th Street, and proceeding southerly along E. 15th Street to 2nd Avenue, and proceeding northerly along 2nd Avenue to Foothill Boulevard, and proceeding northerly along Foothill Boulevard to Lakeshore Avenue, and proceeding northerly along Lakeshore Avenue to E. 18th Street, and proceeding easterly along E. 18th Street to Athol Avenue, and proceeding easterly along Athol Avenue to Wayne Place, and proceeding easterly along Wayne Place to Acton Place, and proceeding northerly along Acton Place to Lester Avenue, and proceeding easterly along Lester Avenue to Hanover Avenue, and proceeding northerly along Hanover Avenue to Brooklyn Avenue, and proceeding easterly along Brooklyn Avenue to Haddon Road, and proceeding northerly along Haddon Road to Cleveland Street, and proceeding westerly along Cleveland Street to Wesley Avenue, and proceeding easterly along Wesley Avenue to Hillgirt Circle, and proceeding easterly along Hillgirt Circle to Haddon Lane, and proceeding northerly along Haddon Lane to Macarthur Boulevard, and proceeding westerly along Macarthur Boulevard to I-580, and proceeding westerly along I-580 to Oakland Avenue, and proceeding easterly along Oakland Avenue to the Piedmont/Oakland City line, and proceeding southerly along the Piedmont/Oakland City line to Trestle Glen Road, and proceeding westerly along Trestle Glen Road to Creed Road, and proceeding southerly along Creed Road to Holman Road, and proceeding westerly along Holman Road to Hampel Street, and proceeding southerly along Hampel Street to Greenwood Avenue, and proceeding westerly along Greenwood Avenue to Park Boulevard Way, and proceeding westerly along Park Boulevard Way to Park Boulevard, and proceeding westerly along Park Boulevard to I-580, and proceeding southerly along I-580 to Beaumont Avenue, and proceeding southerly along Beaumont Avenue to 14th Avenue, and proceeding southerly along 14th Avenue to 19th Avenue, and proceeding southerly along 19th Avenue to E. 27th Street, and proceeding easterly along E. 27th Street to 23rd Avenue, and proceeding southerly along 23rd Avenue to Bay Area Rapid Transit RR, and proceeding westerly along Bay Area Rapid Transit RR to E. 12th Street, and proceeding westerly along E. 12th Street to Bay Area Rapid Transit RR, and proceeding westerly along Bay Area Rapid Transit RR to 19th Avenue, and proceeding southerly along 19th Avenue to Union Pacific Railroad, and proceeding westerly along Union Pacific Railroad to 16th Avenue, and proceeding southerly~~

along 16th Avenue to Embarcadero, and proceeding southerly along Embarcadero to Donnison Street, and proceeding westerly along Donnison Street to the Oakland City line, and proceeding westerly along the Oakland City line to Merritt Channel, and proceeding northerly along Merritt Channel to I 880, and proceeding northerly along I 880 to the point of beginning.

C. District #3.

~~Whole Census Tracts 4013.00, 4014.00, 4015.00, 4016.00, 4017.00, 4018.00, 4019.00, 4020.00, 4021.00, 4022.00, 4023.00, 4024.00, 4025.00, 4026.00, 4027.00, 4028.00, 4029.00, 4031.00, 4032.00, 4035.00, 4037.00~~

~~Partial Census Tracts:~~

~~Tract 4011.00 Blocks 3003, 3004, 3005, 3007, 3008~~

~~Tract 4012.00 Block 3007~~

~~Tract 4033.00 Blocks 1015, 1016, 1017, 1018, 1019, 1020, 1021, 1022, 1023, 1024, 1025, 1026, 1027, 1028, 1029, 1030, 1031, 1032, 1033, 1034, 1035, 1036, 1037, 1038, 1039, 1040, 1999~~

~~Tract 4034.00 Blocks 1000, 1001, 1002, 1003, 1004, 1005, 1006, 1007, 1008, 1999, 2000, 3000, 3001, 3002~~

~~Tract 4036.00 Blocks 1000, 1001, 1002, 1003, 1004, 1005, 1007, 1008, 2000, 2001, 2002, 2003, 2004, 2005, 2006~~

~~Tract 4052.00 Blocks 2005, 2006, 3003, 3013, 4001, 4002, 4003, 4004, 4005, 4006, 4007, 4008, 4009~~

~~Tract 4053.00 Blocks 1000, 1001, 1002, 1003, 1004, 2000, 2001, 4002, 4003, 4004, 4005, 4006~~

~~Beginning at the westernmost point of Oakland City line and proceeding easterly along the Oakland City line to San Pablo Avenue, and proceeding southerly along San Pablo Avenue to I 580, and proceeding easterly along I 580 to I 980, and proceeding northerly along I 980 to State Highway 24, and proceeding northerly along State Highway 24 to W. Macarthur Boulevard, and proceeding easterly along W. Macarthur Boulevard to an unnamed special road (TLID: 138232), and proceeding southerly along unnamed special road to I 580, and proceeding easterly along I 580 to Macarthur Boulevard, and proceeding easterly along Macarthur Boulevard to Haddon Lane, and proceeding southerly along Haddon Lane to Hillgirt Circle, and proceeding westerly along Hillgirt Circle to Wesley Avenue, and proceeding westerly along Wesley Avenue to Cleveland Street, and proceeding easterly along Cleveland Street to Haddon Road, and proceeding southerly along Haddon Road to Brooklyn Avenue, and proceeding westerly along Brooklyn Avenue to Hanover Avenue, and proceeding southerly along Hanover Avenue to Lester Avenue, and proceeding southerly along Lester Avenue to Acton Place, and proceeding southerly along Acton Place to Wayne Place, and proceeding westerly along Wayne Place to Athol Avenue, and proceeding westerly along Athol Avenue to E. 18th Street, and proceeding~~

westerly along E. 18th Street to Lakeshore Avenue, and proceeding southerly along Lakeshore Avenue to Foothill Boulevard, and proceeding southerly along Foothill Boulevard to 2nd Avenue, and proceeding southerly along 2nd Avenue to E. 15th Street, and proceeding northerly along E. 15th Street to 1st Avenue, and proceeding westerly along 1st Avenue to Lakeshore Avenue, and proceeding northerly along Lakeshore Avenue to 14th Street, and proceeding westerly along 14th Street to Broadway, and proceeding southerly along Broadway to I-880, and proceeding easterly along I-880 to Merritt Channel, and proceeding southerly along Merritt Channel to the Oakland City line, and proceeding westerly along the Oakland City line to the point of beginning.

D. District #4.

Whole Census Tracts 4045.01, 4046.00, 4047.00, 4048.00, 4067.00, 4068.00, 4069.00, 4070.00, 4080.00

Partial Census Tracts:

Tract 4044.00 Blocks 2000, 2001, 2002, 2003, 2004, 2005, 2006, 2007, 2008, 3000, 3001, 3002, 3003, 3004, 3007, 3010, 3011, 3012, 3013, 3014, 3015, 3016

Tract 4045.02 Blocks 1000, 1001, 1002, 1005, 1006, 2000, 2001, 2002, 2003, 2004, 2005, 2006, 2007, 3000, 3001, 3002, 3003, 3004, 3005, 3006, 3007, 3008, 3009, 3010, 3011, 3012, 3013, 3014, 3015, 3016, 3017, 3018, 3019, 3020, 3021, 4000, 4001, 4002, 4003, 4004, 4005, 4006, 4007, 4008, 4009, 4010, 4011, 4012, 4013, 4014, 4015, 4016, 4017, 4018, 4019, 4020, 4021, 4022, 4023

Tract 4049.00 Blocks 2007, 2008, 2009, 2010, 2011, 2012, 2013 Partial Blocks 1002 (portion south of Wellington Street), 2000 (parcels facing Canon Avenue)

Tract 4065.00 Blocks 1000, 1001, 4002, 1005, 4000

Tract 4066.00 Blocks 1000, 1001, 1002, 1003, 1004, 1005, 1006, 1007, 1008, 1009, 1010, 1011, 1012, 1013, 1014, 2000, 2001, 2002, 2003, 2004, 2005, 2006, 2007, 3000, 5000, 5001, 5002, 5003, 5004, 5005, 5006, 5007, 5008, 5009, 5010, 5013, 5014, 5015, 5016, 5017, 5018, 5021, 6000, 6001, 6002, 6003, 6004, 6005, 6006, 6007, 6008, 6009, 6010, 6011, 6012, 6013, 6014

Tract 4071.00 Blocks 1000, 1001, 1002, 1003, 1004, 1005, 6000, 6003

Tract 4074.00 Blocks 1000, 1001, 2000, 2001, 2002, 2003, 2004, 2008, 2009

Tract 4075.00 Block 3003

Tract 4076.00 Blocks 1000, 1001, 1002, 1003, 1004, 1005, 1006, 1007, 1008, 2000, 2001, 2002, 2003, 2004, 2005, 2006, 2007, 2008, 2009, 3001, 3002, 3003, 3004, 3005, 3006, 3007, 3008, 3009, 3010, 4000, 4001, 4002, 4003, 4004, 4005, 4006, 4007, 4008, 4009, 4010, 4011

~~Tract 4077.00 Blocks 2002, 2003, 2008, 2010, 2011, 3003, 3004, 3005, 3006, 3007, 3008, 3009, 3010~~

~~Tract 4078.00 Blocks 3001, 3002, 3003, 3004~~

~~Tract 4079.00 Blocks 1001, 1002, 1003, 1004, 1005, 1006, 1007, 1015, 1016, 2000, 2001, 2002, 2003, 2004, 2005, 2006, 2007, 2008, 2009, 2010, 2011, 2012, 3000, 3001, 3002, 3003, 3004, 3005, 3006, 3007, 3008, 3009, 3010, 3011, 3012, 3013, 3014, 3015~~

~~Tract 4081.00 Blocks 2009, 2037~~

~~Beginning at the point of intersection of Broadway Terrace and Warren Freeway, and proceeding easterly along Broadway Terrace to Pinehaven Road, and proceeding easterly along Pinehaven Road to Valley View Road, and proceeding westerly along Valley View Road to Beauforest Drive, and proceeding easterly along Beauforest Drive to Thomhill Drive, and proceeding northerly along Thomhill Drive to Woodhaven Way, and proceeding easterly along Woodhaven Way to Indian Way, and proceeding westerly along Indian Way to Westwood Court, and proceeding easterly along Westwood Court to Westwood Way, and proceeding southerly along Westwood Way to Aspinwall Road, and proceeding easterly along Aspinwall Road to Thomhill Drive, and proceeding easterly along Thomhill Drive to Sobrante Road, and proceeding easterly along Sobrante Road to the Oakland City line, and proceeding southerly along the Oakland City line to Redwood Road, and proceeding southerly along Redwood Road to Old Redwood Road, and proceeding westerly along Old Redwood Road to Redwood Road, and proceeding westerly along Redwood Road to Mountain Boulevard, and proceeding southerly along Mountain Boulevard to Warren Freeway, and proceeding southerly along Warren Freeway to State Highway 13, and proceeding southerly along State Highway 13 to I-580, and proceeding westerly along I-580 to High Street, and proceeding westerly along High Street to Redding Street, and proceeding easterly along Redding Street to Storer Avenue, and proceeding westerly along Storer Avenue to Meldon Avenue, and proceeding southerly along Meldon Avenue to Birdsall Avenue, and proceeding southerly along Birdsall Avenue to Monticello Avenue, and proceeding westerly along Monticello Avenue to Virginia Avenue, and proceeding southerly along Virginia Avenue to Kingsland Avenue, and proceeding southerly along Kingsland Avenue to Fleming Avenue, and proceeding southerly along Fleming Avenue to Kingsland Avenue, and proceeding southerly along Kingsland Avenue to Ygnacio Avenue, and proceeding westerly along Ygnacio Avenue to Cole Street, and proceeding southerly along Cole Street to Bancroft Avenue, and proceeding westerly along Bancroft Avenue to 47th Avenue, and proceeding northerly along 47th Avenue to Congress Avenue, and proceeding northerly along Congress Avenue to High Street, and proceeding southerly along High Street to Santa Rita Street, and proceeding northerly along Santa Rita Street to Ransom Avenue, and proceeding easterly along Ransom Avenue to Lyon Avenue, and proceeding northerly along Lyon Avenue to Harrington Avenue, and proceeding westerly along Harrington Avenue to Meadow Street, and proceeding northerly along Meadow Street to 35th Avenue, and proceeding easterly along 35th Avenue to Lynde Street, and proceeding northerly along Lynde Street to Humboldt Avenue, and proceeding westerly along Humboldt Avenue to Henrietta Street, and proceeding northerly along Henrietta Street to Perlata Creek, and proceeding northerly along Perlata Creek to School Street, and proceeding westerly along School Street to Champion Street, and proceeding northerly along~~

Champion Street to I-580, and proceeding westerly along I-580 to Sheffield Avenue, and proceeding northerly along Sheffield Avenue to Macarthur Boulevard, and proceeding easterly along Macarthur Boulevard to Canon Avenue, and proceeding northerly along the rear side of parcels facing the west side of Canon Avenue to Wellington Street, and proceeding easterly along Wellington Street to Sausal Creek, and proceeding northerly along Sausal Creek to Leimert Boulevard, and proceeding westerly along Leimert Boulevard to the Piedmont/Oakland City line, and proceeding northerly along the Piedmont/Oakland City line to Moraga Avenue, and proceeding easterly along Moraga Avenue to Warren Freeway, and proceeding northerly along Warren Freeway to the point of beginning.

E. District #5.

~~Whole Census Tracts 4062.01, 4062.02, 4063.00, 4064.00, 4072.00~~

~~Partial Census Tracts:~~

~~Tract 4049.00 Blocks 1000, 1001, 1003, 1004, 1005, 1006, 4007, 2001, 2002, 2003, 2004, 2005, 2006, 3000, 3001, 3002, 3003, 3004, 3005, 3006, 3007, 3008, 3009, 3010, 3011, 3012, 3013, 3014, 3015, 3016, 4000, 4001, 4002, 4003, 4004, 4005, 4006, 4007, 4008, 4009, 4010, 4011, 4012, 4013 Partial Blocks 1002 (portion north of Wellington Street), 2000 (excluding parcels facing Canon Avenue)~~

~~Tract 4050.00 Blocks 1000, 1001, 1002, 1003, 1004, 1005, 1006, 1007, 1008, 2000, 2001, 2002, 2005, 3002, 3003, 3004, 3005, 3006, 3007, 3008, 3015, 3016, 3017, 3018~~

~~Tract 4057.00 Blocks 1000, 1004, 1002, 1003, 1004, 1013, 1014, 1015, 2000, 2001, 2002, 2003, 2004, 2005, 2006, 2007, 3003, 3004, 3005~~

~~Tract 4060.00 Blocks 4044, 1049, 1051, 1052, 1053, 1054, 4055, 1056, 4057, 1058, 1059, 1998~~

~~Tract 4061.00 Blocks 1000, 1001, 1002, 1003, 4004, 1005, 1006, 1007, 1008, 1009, 1010, 1011, 1012, 1013, 1014, 1015, 1016, 1017, 1018, 1019, 1020, 1021, 1022, 1023, 1024, 1025, 1026, 1027, 1028, 1029, 1030, 4031, 1032, 1033, 1034, 1035, 1036, 1037, 1038, 2000, 2001, 2002, 2003, 2004, 2005, 2006, 2007, 2008, 2009, 2010, 2011, 2012, 2013, 2014, 2015, 2016, 2017, 2018, 2019, 2999, 3000, 3001, 3002, 3003, 3004, 3005, 3006, 3007, 3008, 3009, 3010, 3011, 3012, 3013, 3014, 3015, 3016, 3017, 3018, 3999, 4000, 4001, 4002, 4003, 4004, 4006, 4007, 4008, 4009, 4010, 4011, 4012, 4013, 4014, 4015, 4016, 4017, 4018, 4019, 4020, 4021, 4022, 4023, 4024, 4025~~

~~Tract 4065.00 Blocks 1003, 1004, 2000, 2001, 2002, 2003, 2004, 2005, 2006, 2007, 2008, 2009, 2010, 3000, 3001, 3002, 3003, 3004, 3005, 3006, 4001, 4002, 4003, 4004, 4005, 4006, 4007, 4008, 4009, 4010~~

~~Tract 4066.00 Blocks 3001, 3002, 3003, 3004, 3005, 3006, 4000, 4004, 4002, 4003, 4004, 4005, 5011, 5012, 5019, 5020~~

~~Tract 4071.00 Blocks 2000, 2001, 2002, 2003, 2004, 2005, 2006, 2007, 2008, 3000, 3001, 3002, 3003, 3004, 3005, 3006, 4000, 4001, 4002, 4003, 4004, 4005, 5000, 5001, 5002, 5003, 5004, 5005, 5006, 6001, 6002, 6004, 6005, 6006~~

~~Tract 4073.00 Blocks 2001, 2002, 2003, 2004, 2005, 2006, 2007, 2008, 2009, 2010, 2011, 2012, 2013, 2014, 2015, 2018, 2019, 2020, 2021, 2022, 2023, 2024, 2025, 2026, 2027, 2028, 2029, 2030, 2031, 2034, 2997, 2998~~

~~Tract 4074.00 Blocks 2005, 2006, 2007, 2010, 3000, 3001, 3002, 3003, 3004, 3005, 3006, 3007, 3008, 3009, 3010~~

~~Tract 4076.00 Blocks 5000, 5001, 5002, 5003, 5004, 5005, 5006, 5007, 5008, 5009, 5010~~

~~Beginning at the point of intersection of the Oakland City line and Dennison Street, and proceeding easterly along Dennison Street to Embarcadero, and proceeding northerly along Embarcadero to 16th Avenue, and proceeding northerly along 16th Avenue to Union Pacific Railroad, and proceeding easterly along Union Pacific Railroad to 19th Avenue, and proceeding northerly along 19th Avenue to Bay Area Rapid Transit RR, and proceeding easterly along Bay Area Rapid Transit RR to E. 12th Street, and proceeding easterly along E. 12th Street to Bay Area Rapid Transit RR, and proceeding easterly along Bay Area Rapid Transit RR to 23rd Avenue, and proceeding northerly along 23rd Avenue to E. 27th Street, and proceeding westerly along E. 27th Street to 19th Avenue, and proceeding northerly along 19th Avenue to 14th Avenue, and proceeding easterly along 14th Avenue to Beaumont Avenue, and proceeding northerly along Beaumont Avenue to I-580, and proceeding westerly along I-580 to Park Boulevard, and proceeding easterly along Park Boulevard to Park Boulevard Way, and proceeding easterly along Park Boulevard Way to Greenwood Avenue, and proceeding northerly along Greenwood Avenue to Hampel Street, and proceeding northerly along Hampel Street to Holman Road, and proceeding easterly along Holman Road to Creed Road, and proceeding northerly along Creed Road to Trestle Glen Road, and proceeding easterly along Trestle Glen Road to the Piedmont/Oakland City line, and proceeding easterly along the Piedmont/Oakland City line to Leimert Boulevard, and proceeding easterly along Leimert Boulevard to Sausal Creek, and proceeding southerly along Sausal Creek to Wellington Street, and proceeding westerly along Wellington Street to Canon Avenue, and proceeding southerly along the rear side of parcels facing the west side of Canon Avenue to Macarthur Boulevard, and proceeding westerly along Macarthur Boulevard to Sheffield Avenue, and proceeding southerly along Sheffield Avenue to I-580, and proceeding easterly along I-580 to Champion Street, and proceeding southerly along Champion Street to School Street, and proceeding easterly along School Street to Perlata Creek, and proceeding westerly along Perlata Creek to Henrietta Street, and proceeding southerly along Henrietta Street to Humboldt Avenue, and proceeding easterly along Humboldt Avenue to Lynde Street, and proceeding southerly along Lynde Street to 35th Avenue, and proceeding westerly along 35th Avenue to Meadow Street, and proceeding southerly along Meadow Street to Harrington Avenue, and proceeding easterly along Harrington Avenue to Lyon Avenue, and proceeding southerly along Lyon Avenue to Ransom Avenue, and proceeding westerly along Ransom Avenue to Santa Rita Street, and proceeding southerly along Santa Rita Street to High Street, and proceeding northerly along High Street to Congress Avenue, and proceeding southerly along Congress Avenue to 47th Avenue, and proceeding~~

southerly along 47th Avenue to Bancroft Avenue, and proceeding easterly along Bancroft Avenue to 51st Avenue, and proceeding southerly along 51st Avenue to E. 8th Street, and proceeding northerly along E. 8th Street to 50th Avenue, and proceeding southerly along 50th Avenue to nonvisible boundary (TLID: 158864), and proceeding southerly along nonvisible boundary to I 880, and proceeding southerly along I 880 to nonvisible boundary (TLID: 158846), and proceeding westerly along nonvisible boundary to the Oakland City Line, and proceeding westerly along the Oakland City line to the point of beginning.

F. District #6.

Whole Census Tracts 4082.00, 4083.00, 4084.00, 4085.00, 4086.00, 4087.00, 4301.00

Partial Census Tracts:

Tract 4073.00 Blocks 1000, 1001, 1002, 1003, 1004, 1005, 1006, 1007, 1008, 1009, 1010, 2000, 2016, 2017, 2032, 2033, 2035, 2036, 2037, 2038, 2039, 2040, 2041, 2042, 2999

Tract 4074.00 Blocks 1002, 1003, 1004, 1005, 1006, 1007, 1008, 1009, 2011

Tract 4075.00 Blocks 1000, 1001, 1002, 1003, 1004, 1005, 1006, 1007, 2000, 2001, 2002, 2003, 2004, 2005, 2006, 2007, 2008, 2009, 2010, 3000, 3001, 3002, 3004, 3005, 3006, 3007, 3008, 3009, 3010

Tract 4076.00 Block 3000

Tract 4077.00 Blocks 1000, 1001, 1002, 1003, 1004, 1005, 1006, 1007, 1008, 1009, 1010, 1011, 1012, 1013, 1014, 1015, 1016, 1017, 1018, 1019, 1020, 2000, 2001, 2004, 2005, 2006, 2007, 2009, 3000, 3001, 3002, 4000, 4001, 4002, 4003, 4004, 4005, 4006, 4007, 4008, 4009, 4010, 4011

Tract 4078.00 Blocks 1000, 1001, 1002, 1003, 1004, 2000, 2001, 2002, 2003, 2004, 2005, 2006, 2007, 2008, 2009, 2010, 2011, 2012, 2013, 3000

Tract 4079.00 Blocks 1000, 1008, 1009, 1010, 1011, 1012, 1013, 1014

Tract 4081.00 Blocks 1000, 1001, 1002, 1003, 1004, 1005, 1006, 2000, 2001, 2002, 2003, 2004, 2005, 2006, 2007, 2008, 2010, 2011, 2012, 2013, 2014, 2015, 2016, 2017, 2018, 2019, 2020, 2021, 2022, 2023, 2024, 2025, 2026, 2027, 2028, 2029, 2030, 2031, 2032, 2033, 2034, 2035, 2036, 2038

Tract 4088.00 Blocks 2005, 2006, 3000, 3001, 3002, 3003, 3004, 4000, 4001, 4002, 4003, 4004, 4005, 4006, 4007, 4008, 4009, 4010

Tract 4096.00 Blocks 1000, 1001, 1002, 1003, 1004, 1005, 1006, 1007, 5000, 5001, 5002, 5003, 5004, 5005, 5010, 5011

~~Tract 4097.00 Blocks 1001, 4000, 4001, 4002, 4003, 4004, 4005, 4008, 4009~~

~~Tract 4098.00 Blocks 1001, 1002~~

~~Beginning at the point of intersection of nonvisible boundary (TLID: 158864) and I-880, and proceeding northerly along nonvisible boundary to 50th Avenue, and proceeding northerly along 50th Avenue to E. 8th Street, and proceeding southerly along E. 8th Street to 51st Avenue, and proceeding northerly along 51st Avenue to Bancroft Avenue, and proceeding easterly along Bancroft Avenue to Cole Street, and proceeding northerly along Cole Street to Ygnacio Avenue, and proceeding easterly along Ygnacio Avenue to Kingsland Avenue, and proceeding northerly along Kingsland Avenue to Fleming Avenue, and proceeding northerly along Fleming Avenue to Kingstand Avenue, and proceeding easterly along Kingsland Avenue to Virginia Avenue, and proceeding northerly along Virginia Avenue to Monticello Avenue, and proceeding easterly along Monticello Avenue to Birdsall Avenue, and proceeding northerly along Birdsall Avenue to Meldon Avenue, and proceeding northerly along Meldon Avenue to Storer Avenue, and proceeding easterly along Storer Avenue to Pedding Street, and proceeding westerly along Pedding Street to High Street, and proceeding easterly along High Street to I-580, and proceeding easterly along I-580 to State Highway 13, and proceeding northerly along State Highway 13 to Warren Freeway, and proceeding northerly along Warren Freeway to Mountain Boulevard, and proceeding northerly along Mountain Boulevard to Redwood Road, and proceeding southerly along Redwood Road to Old Redwood Road, and proceeding easterly along Old Redwood Road to Redwood Road, and proceeding northerly along Redwood Road to the Oakland City line, and proceeding easterly along the Oakland City line to nonvisible boundary (TLID: 250467), and proceeding westerly along nonvisible boundary to Keller Avenue, and proceeding westerly along Keller Avenue to Fontaine Street, and proceeding easterly along Fontaine Street to Holmes Avenue, and proceeding westerly along Holmes Avenue to Greenly Drive, and proceeding northerly along Greenly Drive to Shone Avenue, and proceeding southerly along Shone Avenue to Sterling Drive, and proceeding southerly along Sterling Drive to McCormick Avenue, and proceeding westerly along McCormick Avenue to Sunkist Drive, and proceeding easterly along Sunkist Drive to 82nd Avenue, and proceeding westerly along 82nd Avenue to Macarthur Boulevard, and proceeding southerly along Macarthur Boulevard to 83rd Avenue, and proceeding westerly along 83rd Avenue to Iris Street, and proceeding northerly along Iris Street to 82nd Avenue, and proceeding westerly along 82nd Avenue to Dowling Street, and proceeding southerly along Dowling Street to 86th Avenue, and proceeding westerly along 86th Avenue to E. 14th Street, and proceeding northerly along E. 14th Street to 69th Avenue, and proceeding westerly along 69th Avenue to Union Pacific Railroad, and proceeding northerly along Union Pacific Railroad to 66th Avenue, and proceeding southerly along 66th Avenue to I-880, and proceeding northerly along I-880 to the point of beginning.~~

~~G. District #7.~~

~~Whole Census Tracts 4089.00, 4090.00, 4091.00, 4092.00, 4093.00, 4094.00, 4095.00, 4099.00, 4100.00, 4101.00, 4102.00, 4103.00, 4104.00~~

~~Partial Census Tracts:~~

~~Tract 4073.00 Blocks 2043, 2044~~

~~Tract 4088.00 Blocks 1000, 1001, 1002, 1003, 1004, 1005, 1006, 1007, 1008, 1009, 1010, 1011, 2000, 2001, 2002, 2003, 2004, 2007, 2008, 2009, 2010, 2011, 2012, 2013~~

~~Tract 4096.00 Blocks 2000, 2001, 2002, 2003, 2004, 2005, 2006, 2007, 2008, 2009, 3000, 3001, 3002, 3003, 3004, 3005, 3006, 4000, 4001, 4002, 4003, 4004, 4005, 4006, 4007, 4008, 4009, 5006, 5007, 5008, 5009~~

~~Tract 4097.00 Blocks 1000, 1002, 2000, 2001, 2002, 2003, 2004, 2005, 2006, 2007, 3000, 3001, 3002, 3003, 3004, 3005, 3006, 3007, 3008, 3009, 3010, 4006, 4007~~

~~Tract 4098.00 Blocks 1000, 1003, 1004, 1005, 1006, 1007, 1008, 1009, 2000, 2001, 2002, 2003, 2004, 2005, 2006, 2007, 3000, 3001, 3002, 3003, 3004, 3005, 3006, 3007, 3008~~

~~Beginning at the point of intersection of the Alameda/Oakland City line and nonvisible boundary (TLID: 158129), and proceeding easterly along nonvisible boundary to I 880, and proceeding easterly along I 880 to 66th Avenue, and proceeding easterly along 66th Avenue to Union Pacific Railroad, and proceeding southerly along Union Pacific Railroad to 69th Avenue, and proceeding easterly along 69th Avenue to E. 14th Street, and proceeding easterly along E. 14th Street to 86th Avenue, and proceeding easterly along 86th Avenue to Dowling Street, and proceeding northerly along Dowling Street to 82nd Avenue, and proceeding easterly along 82nd Avenue to Iris Street, and proceeding southerly along Iris Street to 83rd Avenue, and proceeding easterly along 83rd Avenue to Macarthur Boulevard, and proceeding northerly along Macarthur Boulevard to 82nd Avenue, and proceeding easterly along 82nd Avenue to Sunkist Drive, and proceeding westerly along Sunkist Drive to McCormick Avenue, and proceeding easterly along McCormick Avenue to Sterling Drive, and proceeding northerly along Sterling Drive to Shone Avenue, and proceeding northerly along Shone Avenue to Greenly Drive, and proceeding southerly along Greenly Drive to Holmes Avenue, and proceeding easterly along Holmes Avenue to Fontaine Street, and proceeding northerly along Fontaine Street to Keller Avenue, and proceeding northerly along Keller Avenue to nonvisible boundary (TLID: 250467), and proceeding easterly along nonvisible boundary to the Oakland City line, and proceeding southerly along the Oakland City line to the point of beginning.~~