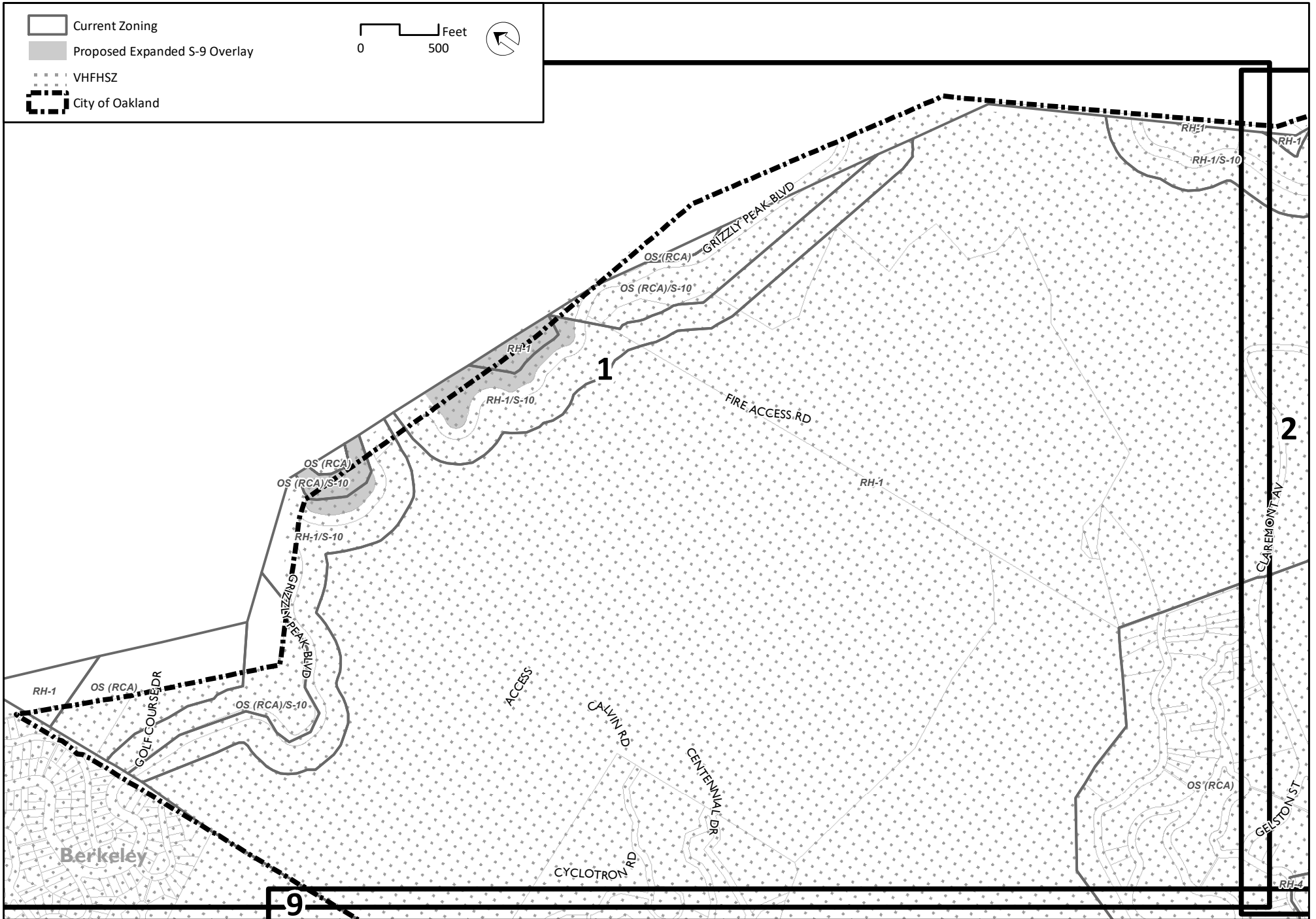






  
CITY OF OAKLAND  
Planning & Building  
Department  
October 18, 2021

**Proposed S-9 Fire Safety Protection Combining Zone Map Overlay Expansion  
to Streets < 26 Feet in Width and Dead-End Streets of 600 Feet or Longer  
Within or Adjacent to Cal Fire’s Very High Fire Hazard Severity Zone (VHFHSZ \*)**

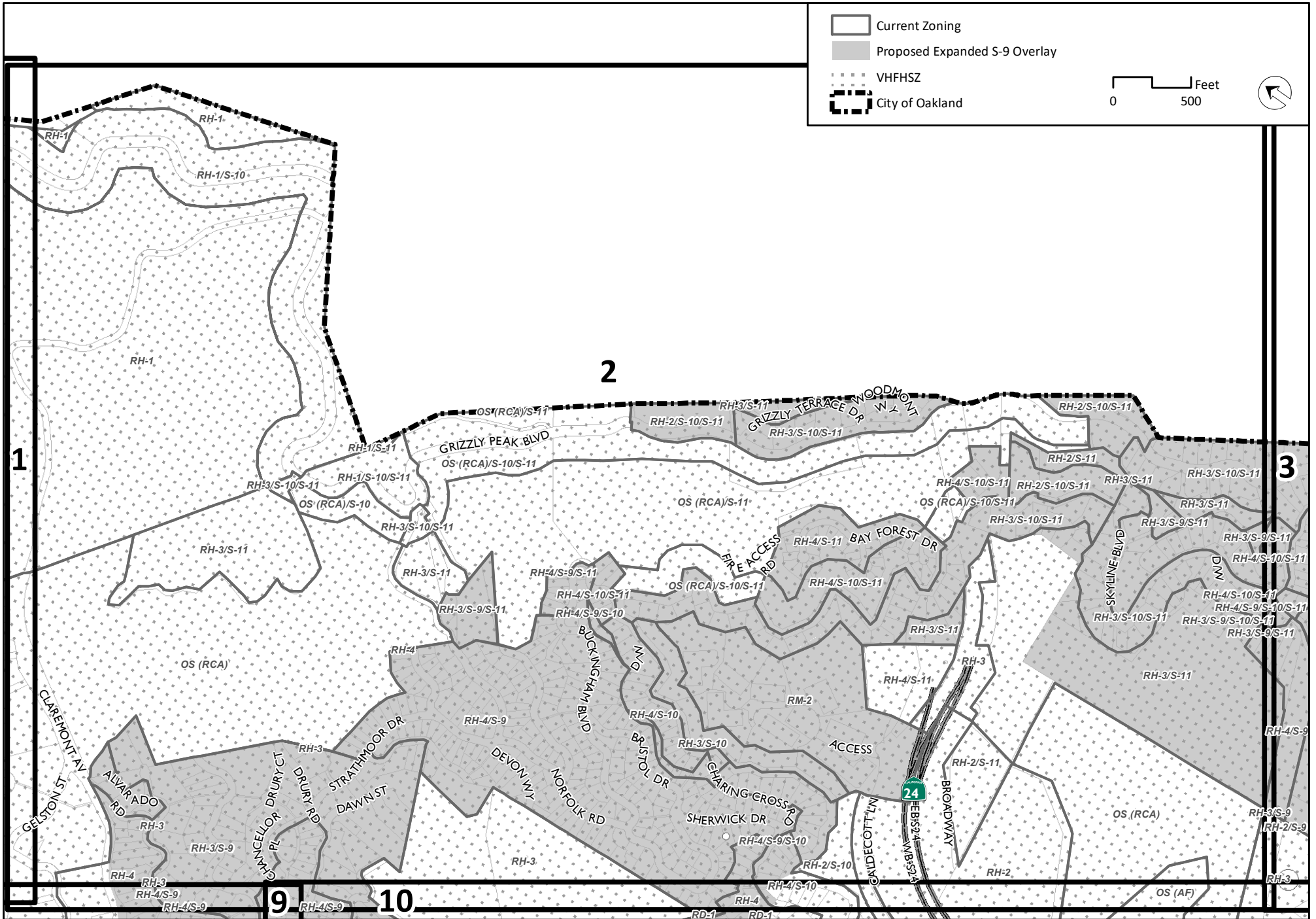
\* CalFire VHFHSZ GIS layer dated 9/3/08 .



**Proposed S-9 Fire Safety Protection Combining Zone Map Overlay Expansion to Streets < 26 Feet in Width and Dead-End Streets of 600 Feet or Longer Within or Adjacent to Cal Fire's Very High Fire Hazard Severity Zone (VHFHSZ)**

-  Current Zoning
-  Proposed Expanded S-9 Overlay
-  VHFHSZ
-  City of Oakland

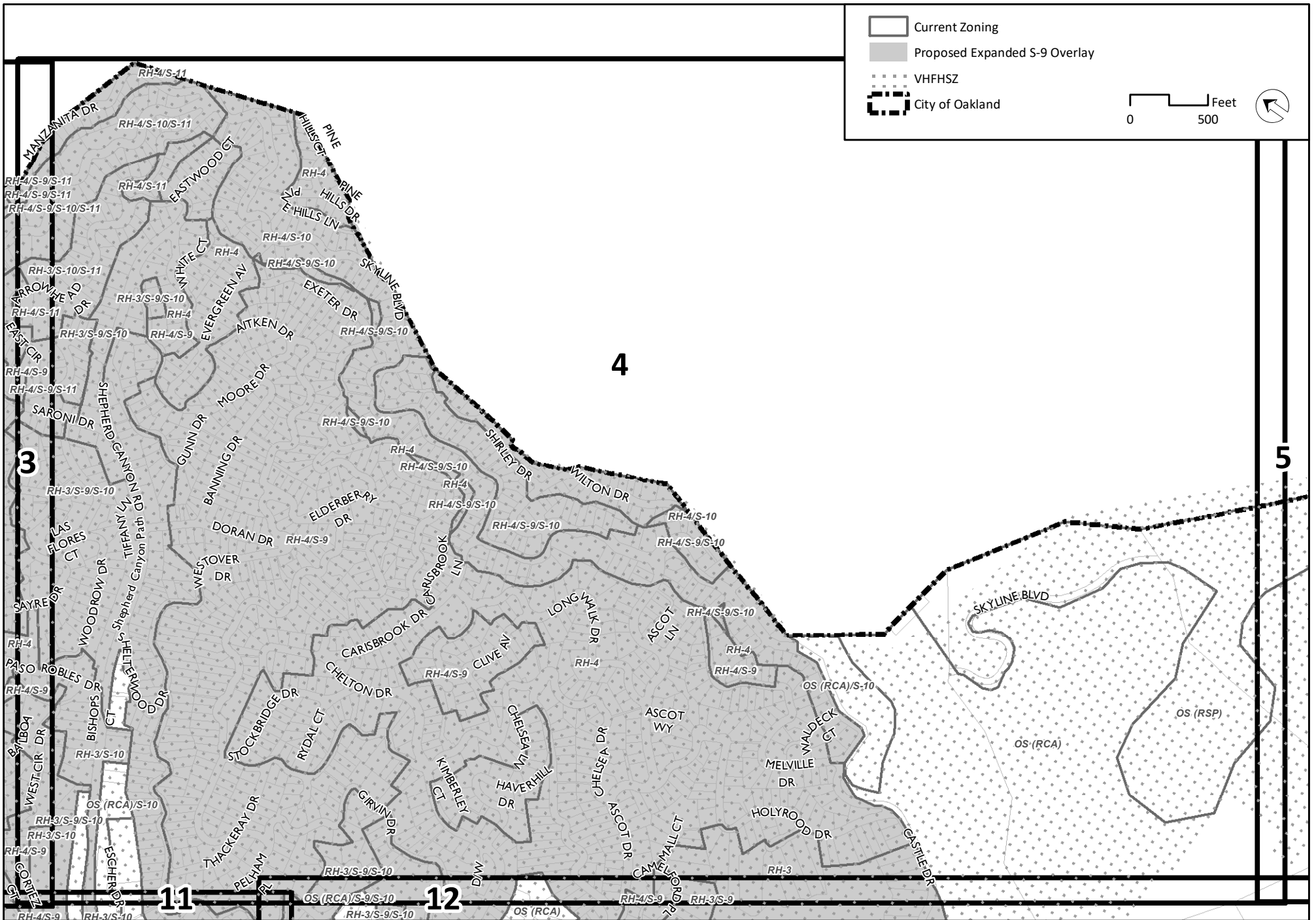
0 500 Feet



**Proposed S-9 Fire Safety Protection Combining Zone Map Overlay Expansion to Streets < 26 Feet in Width and Dead-End Streets of 600 Feet or Longer Within or Adjacent to Cal Fire's Very High Fire Hazard Severity Zone (VHFHSZ)**


Planning & Building Department  
October 18, 2021

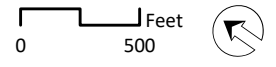


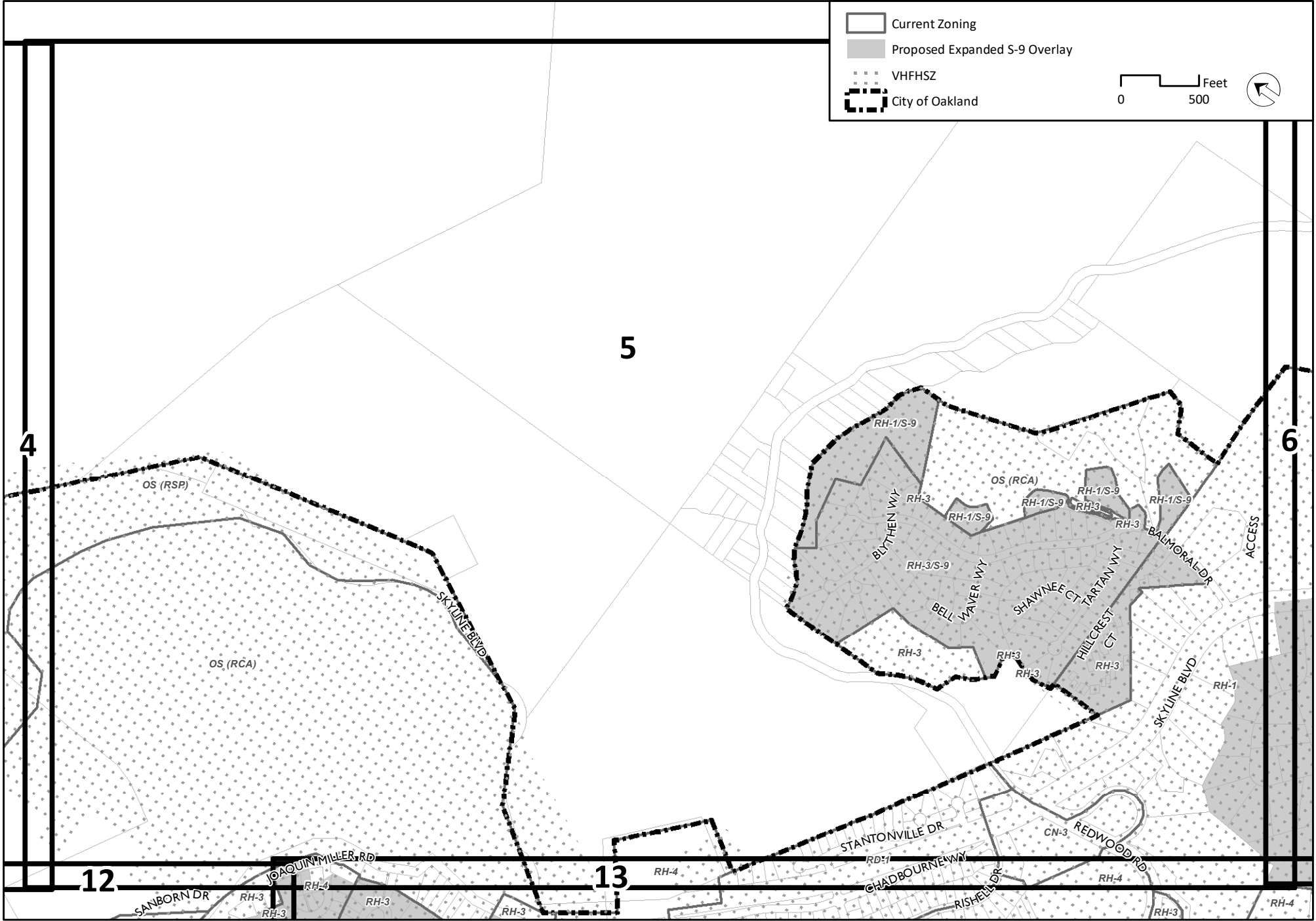


**Proposed S-9 Fire Safety Protection Combining Zone Map Overlay Expansion to Streets < 26 Feet in Width and Dead-End Streets of 600 Feet or Longer Within or Adjacent to Cal Fire's Very High Fire Hazard Severity Zone (VHFHSZ)**

Planning & Building Department  
October 18, 2021

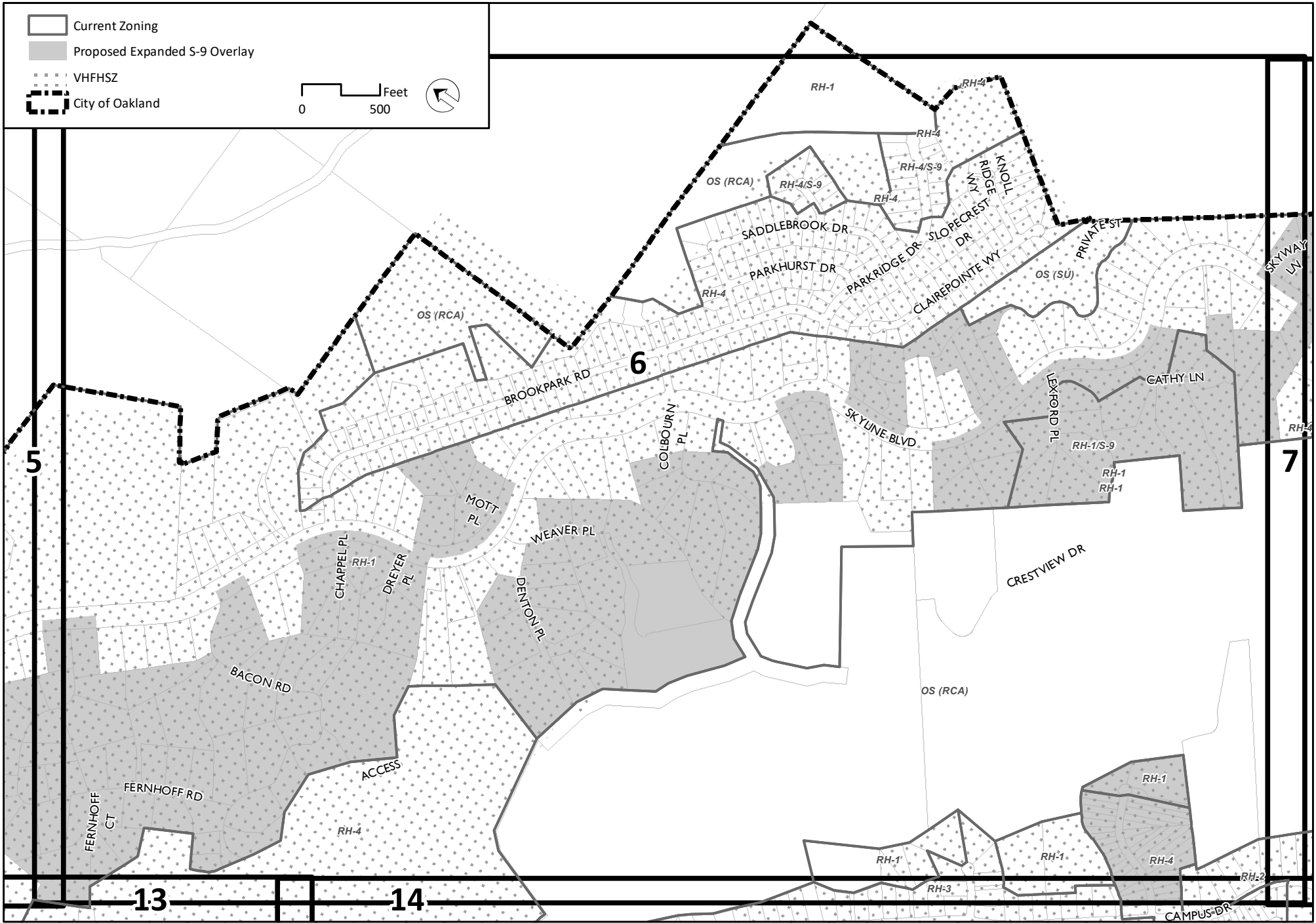

 Current Zoning  
 Proposed Expanded S-9 Overlay  
 VHFHSZ  
 City of Oakland


 Feet  
 0 500



**Proposed S-9 Fire Safety Protection Combining Zone Map Overlay Expansion to Streets < 26 Feet in Width and Dead-End Streets of 600 Feet or Longer Within or Adjacent to Cal Fire’s Very High Fire Hazard Severity Zone (VHFHSZ)**

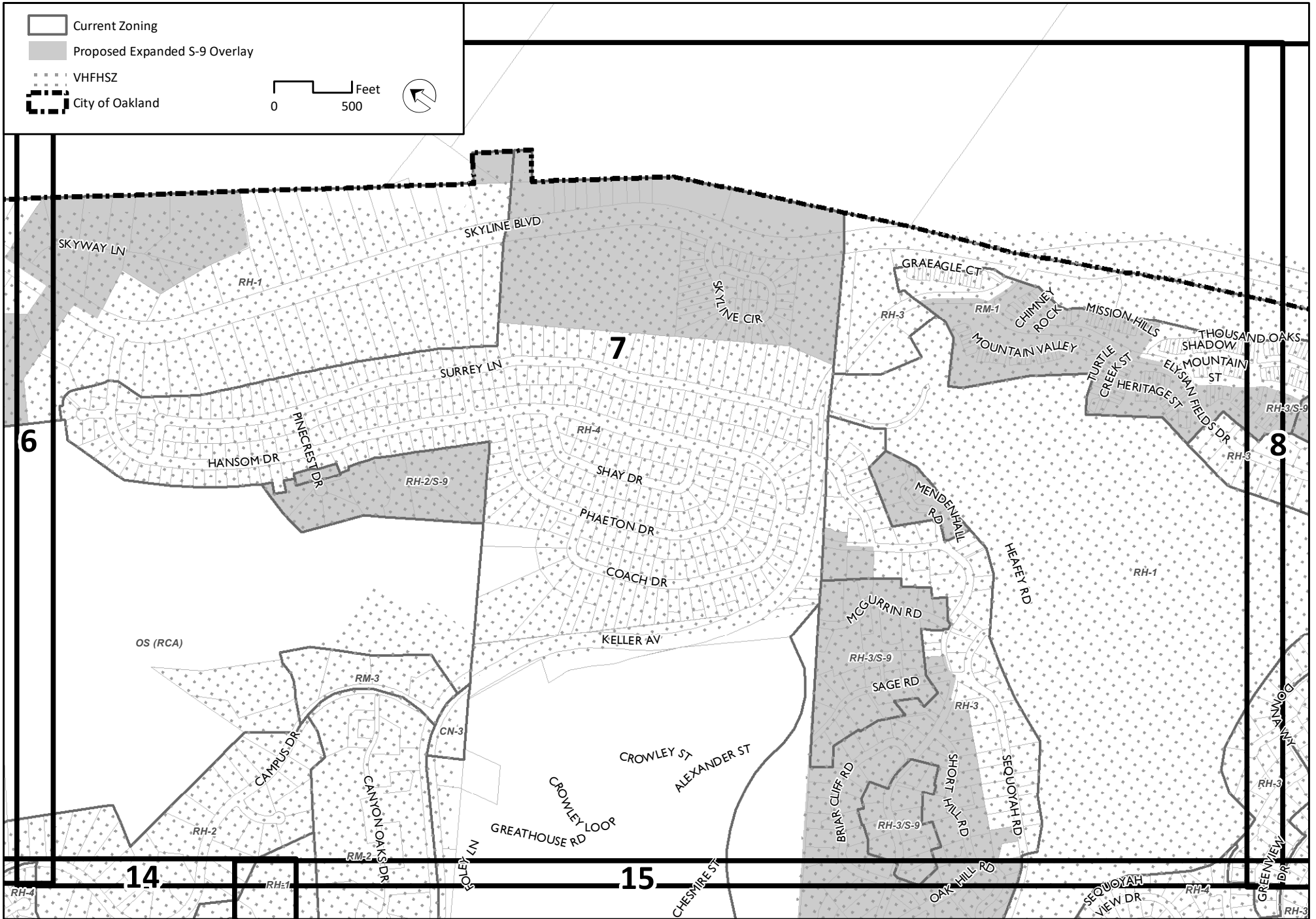
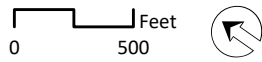
Planning & Building Department  
October 18, 2021



**Proposed S-9 Fire Safety Protection Combining Zone Map Overlay Expansion to Streets < 26 Feet in Width and Dead-End Streets of 600 Feet or Longer Within or Adjacent to Cal Fire's Very High Fire Hazard Severity Zone (VHFHSZ)**

Planning & Building Department  
October 18, 2021





- Current Zoning
- Proposed Expanded S-9 Overlay
- VHFHSZ
- City of Oakland



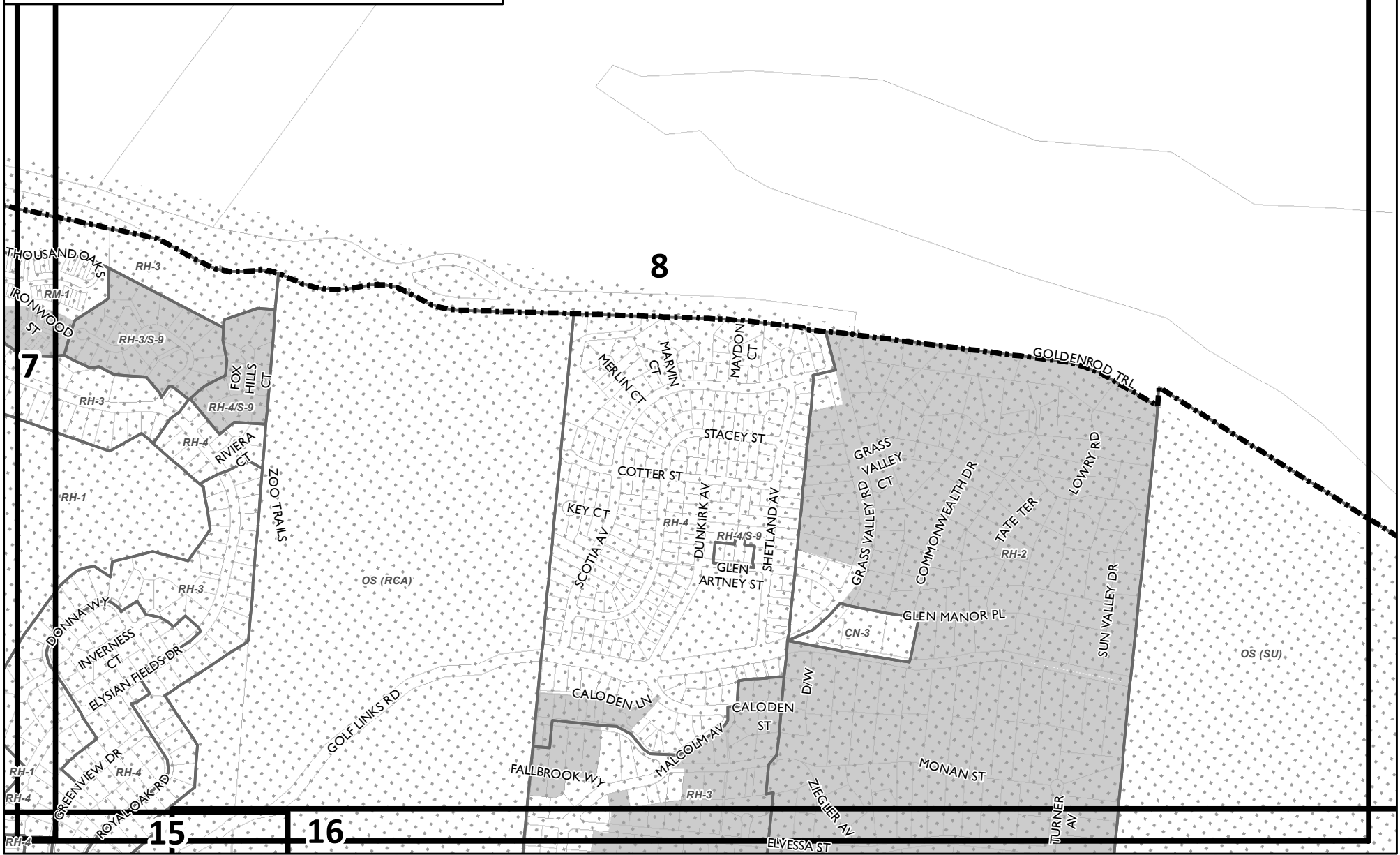
**Proposed S-9 Fire Safety Protection Combining Zone Map Overlay Expansion to Streets < 26 Feet in Width and Dead-End Streets of 600 Feet or Longer Within or Adjacent to Cal Fire's Very High Fire Hazard Severity Zone (VHFHSZ)**

Planning & Building Department  
October 18, 2021



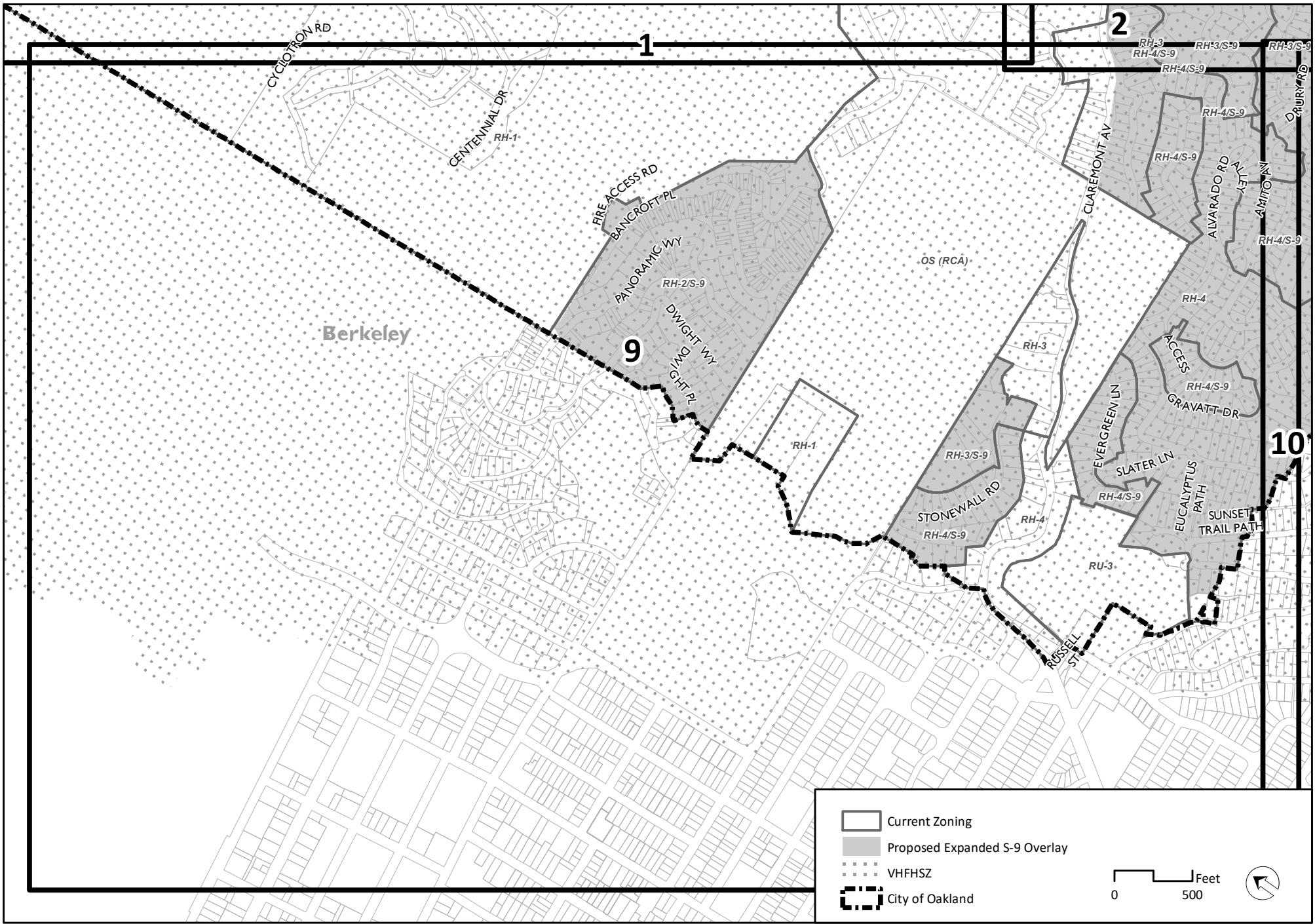
-  Current Zoning
-  Proposed Expanded S-9 Overlay
-  VHFHSZ
-  City of Oakland

0 500 Feet



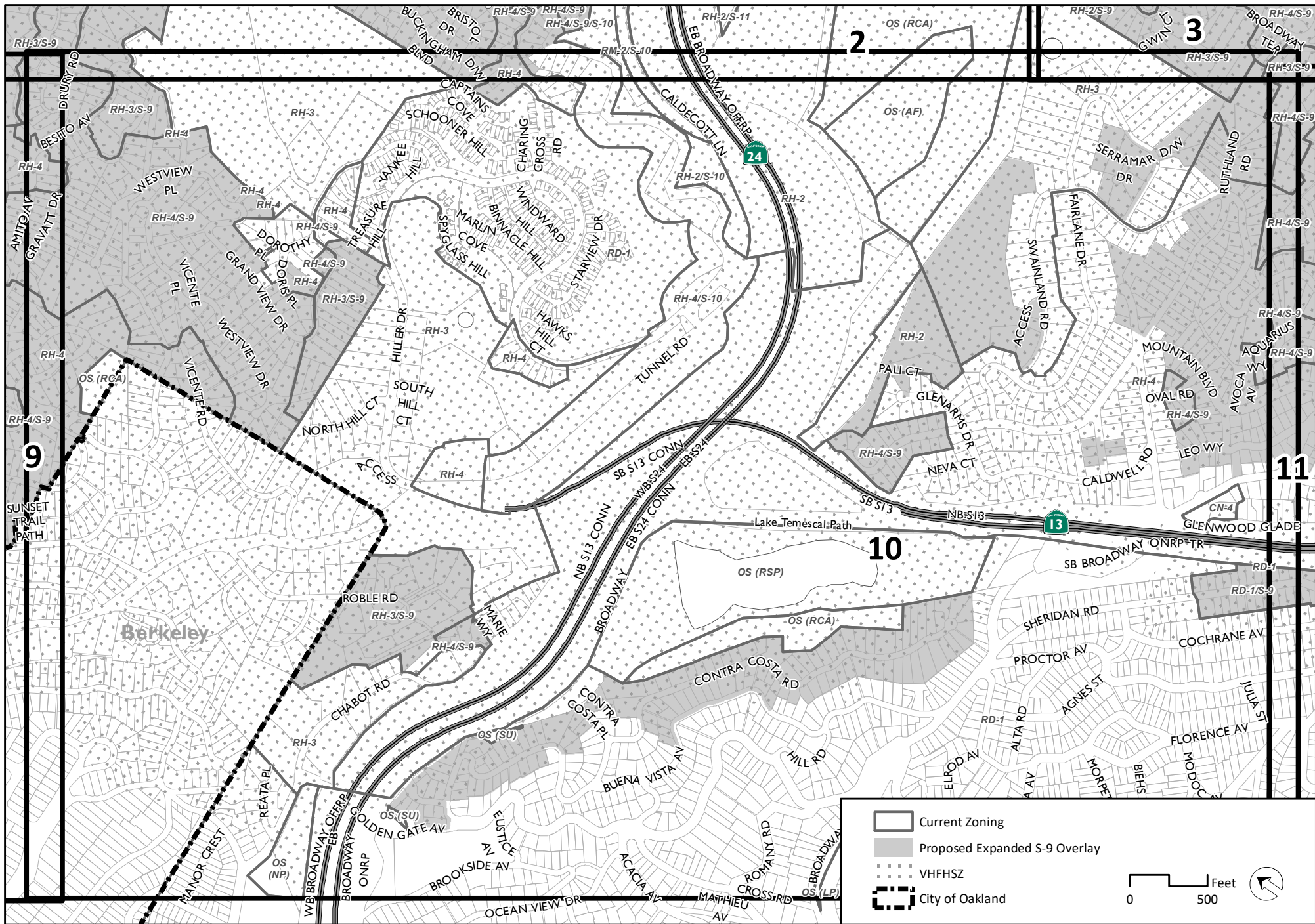
**Proposed S-9 Fire Safety Protection Combining Zone Map Overlay Expansion to Streets < 26 Feet in Width and Dead-End Streets of 600 Feet or Longer Within or Adjacent to Cal Fire’s Very High Fire Hazard Severity Zone (VHFHSZ)**

Planning & Building Department  
October 18, 2021



**Proposed S-9 Fire Safety Protection Combining Zone Map Overlay Expansion to Streets < 26 Feet in Width and Dead-End Streets of 600 Feet or Longer Within or Adjacent to Cal Fire's Very High Fire Hazard Severity Zone (VHFHSZ)**

Planning & Building Department  
October 18, 2021

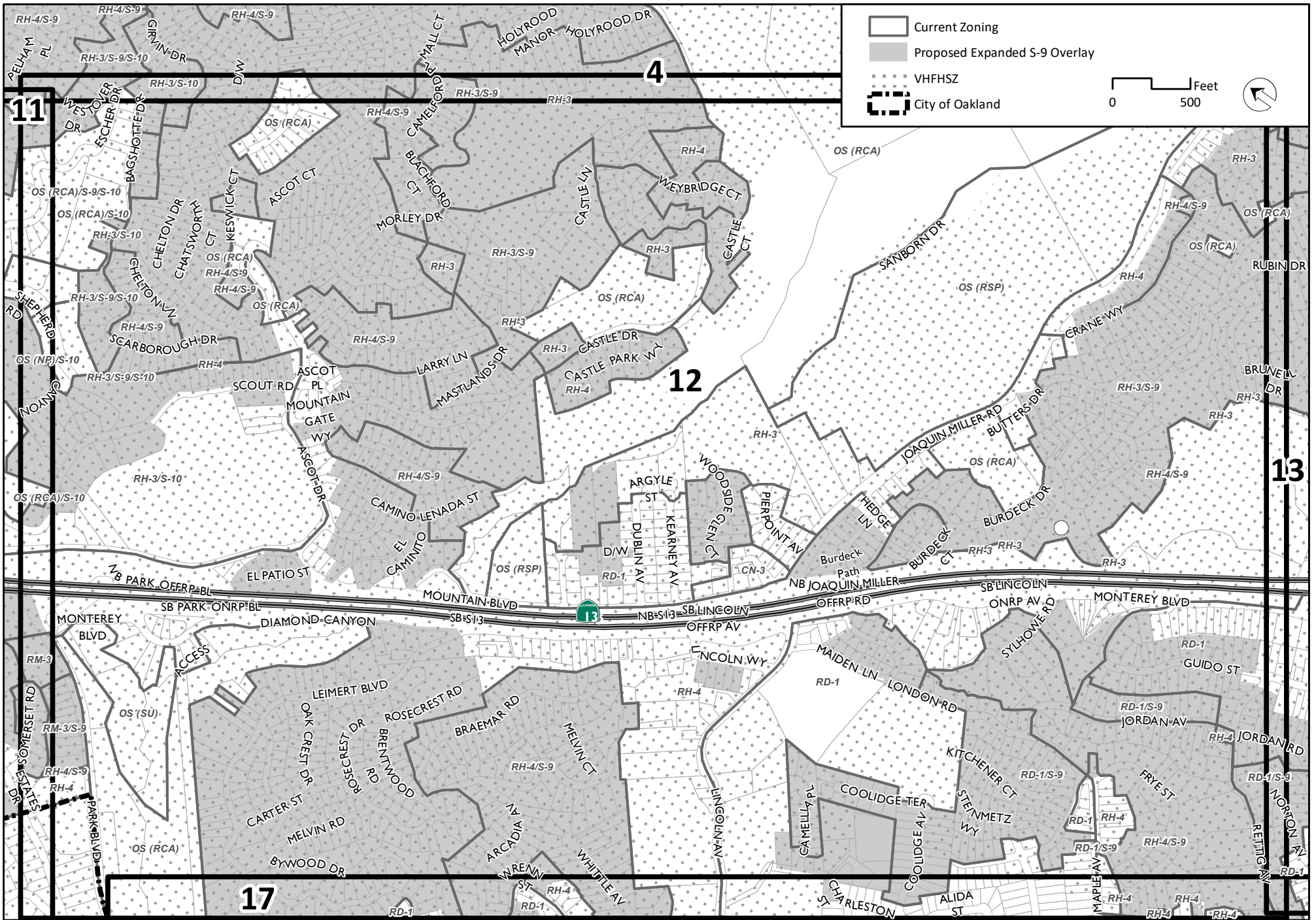


**Proposed S-9 Fire Safety Protection Combining Zone Map Overlay Expansion to Streets < 26 Feet in Width and Dead-End Streets of 600 Feet or Longer Within or Adjacent to Cal Fire’s Very High Fire Hazard Severity Zone (VHFHSZ)**



**Proposed S-9 Fire Safety Protection Combining Zone Map Overlay Expansion to Streets < 26 Feet in Width and Dead-End Streets of 600 Feet or Longer Within or Adjacent to Cal Fire's Very High Fire Hazard Severity Zone (VHFHSZ)**

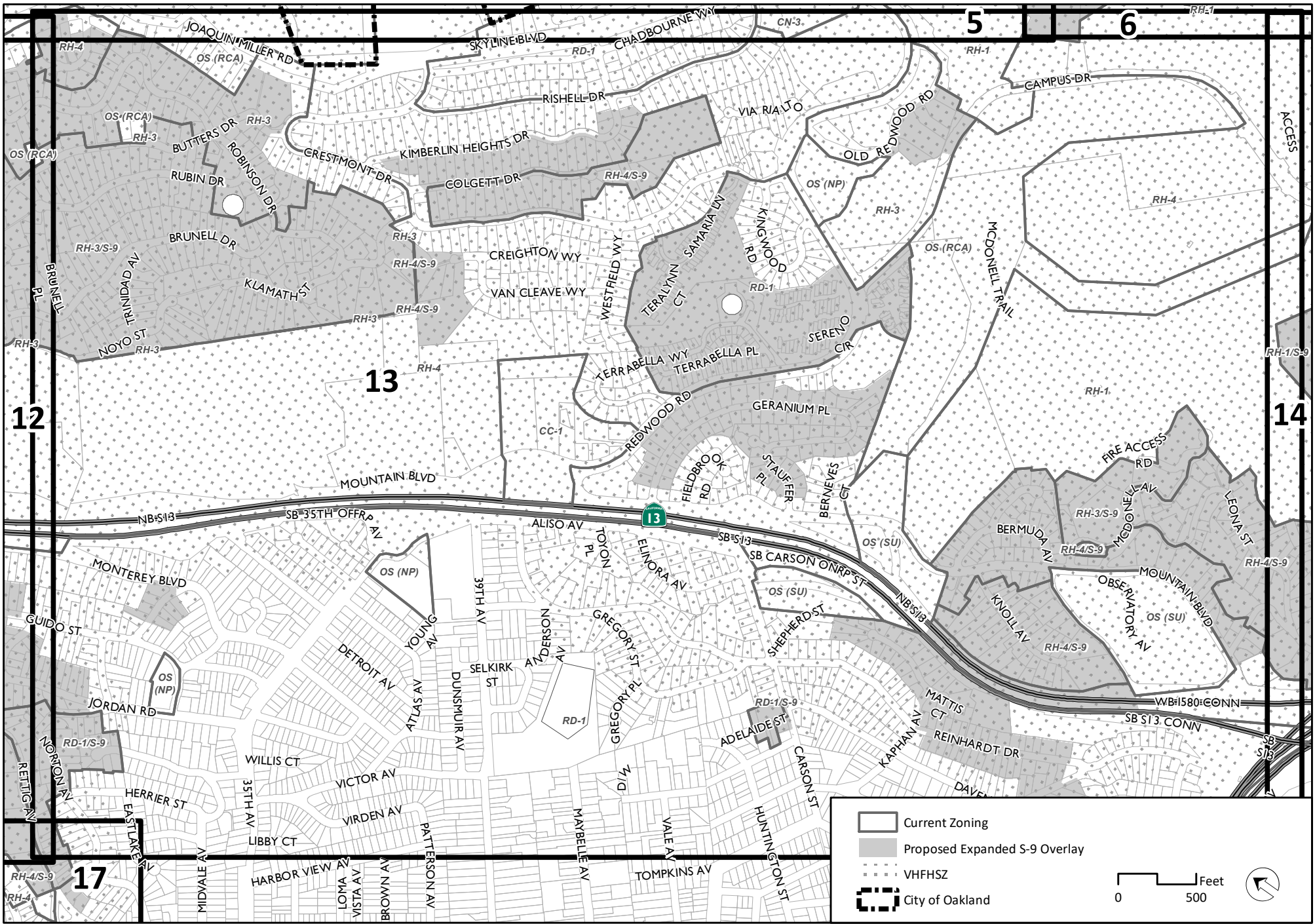
Planning & Building Department  
October 18, 2021



**Proposed S-9 Fire Safety Protection Combining Zone Map Overlay Expansion to Streets < 26 Feet in Width and Dead-End Streets of 600 Feet or Longer Within or Adjacent to Cal Fire’s Very High Fire Hazard Severity Zone (VHFHSZ)**

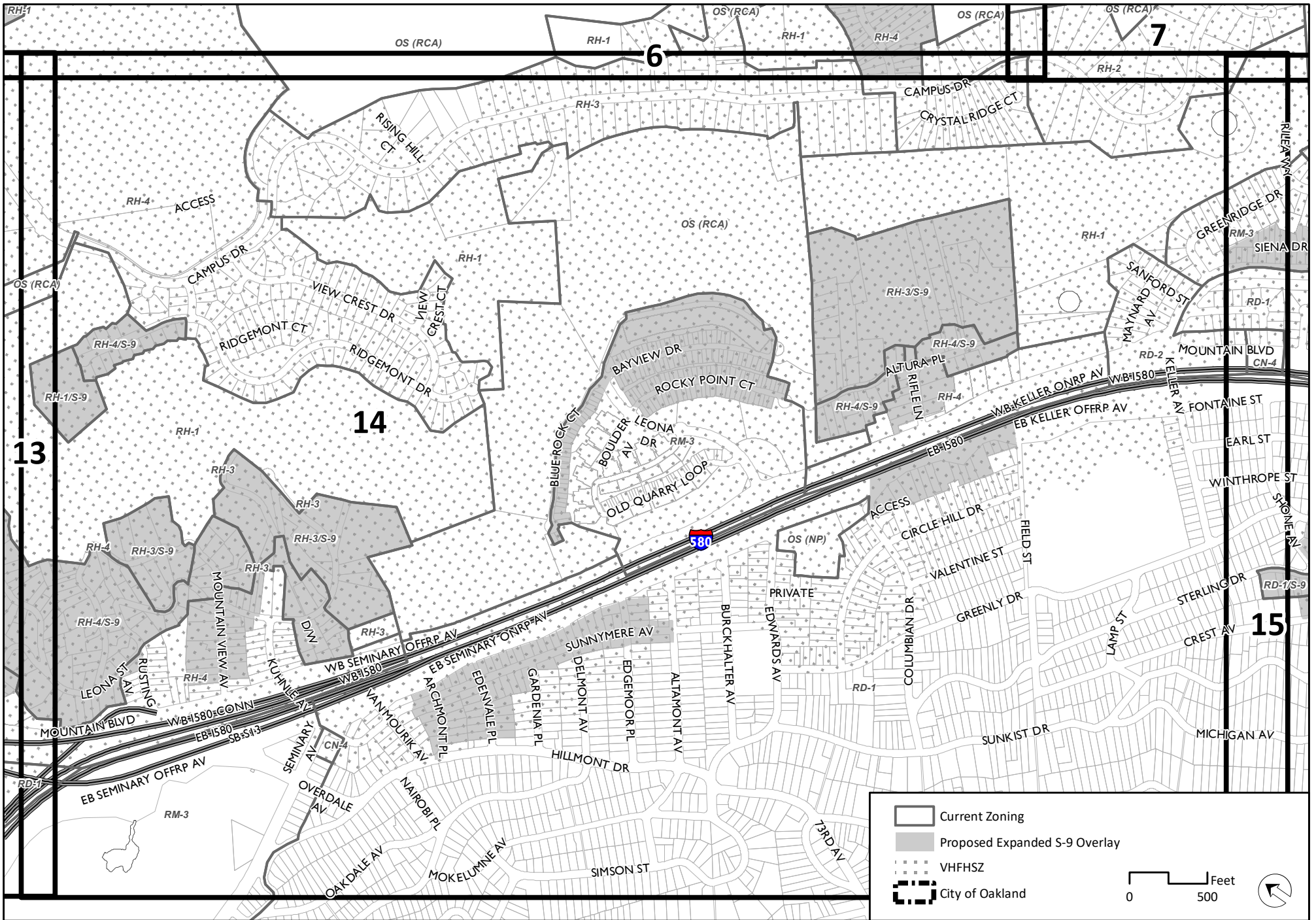
Planning & Building Department  
October 18, 2021





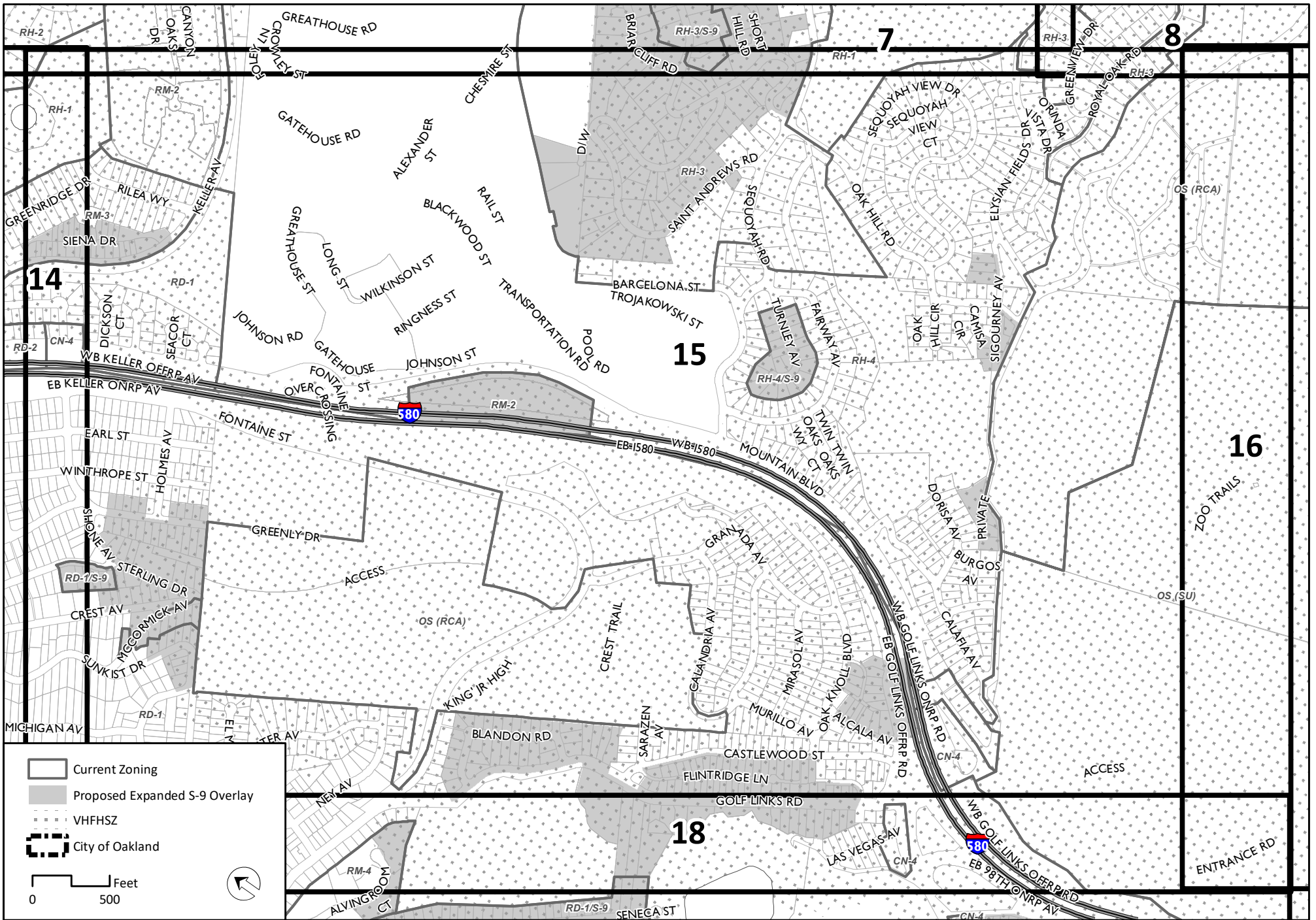
**Proposed S-9 Fire Safety Protection Combining Zone Map Overlay Expansion to Streets < 26 Feet in Width and Dead-End Streets of 600 Feet or Longer Within or Adjacent to Cal Fire's Very High Fire Hazard Severity Zone (VHFHSZ)**

Planning & Building Department  
October 18, 2021



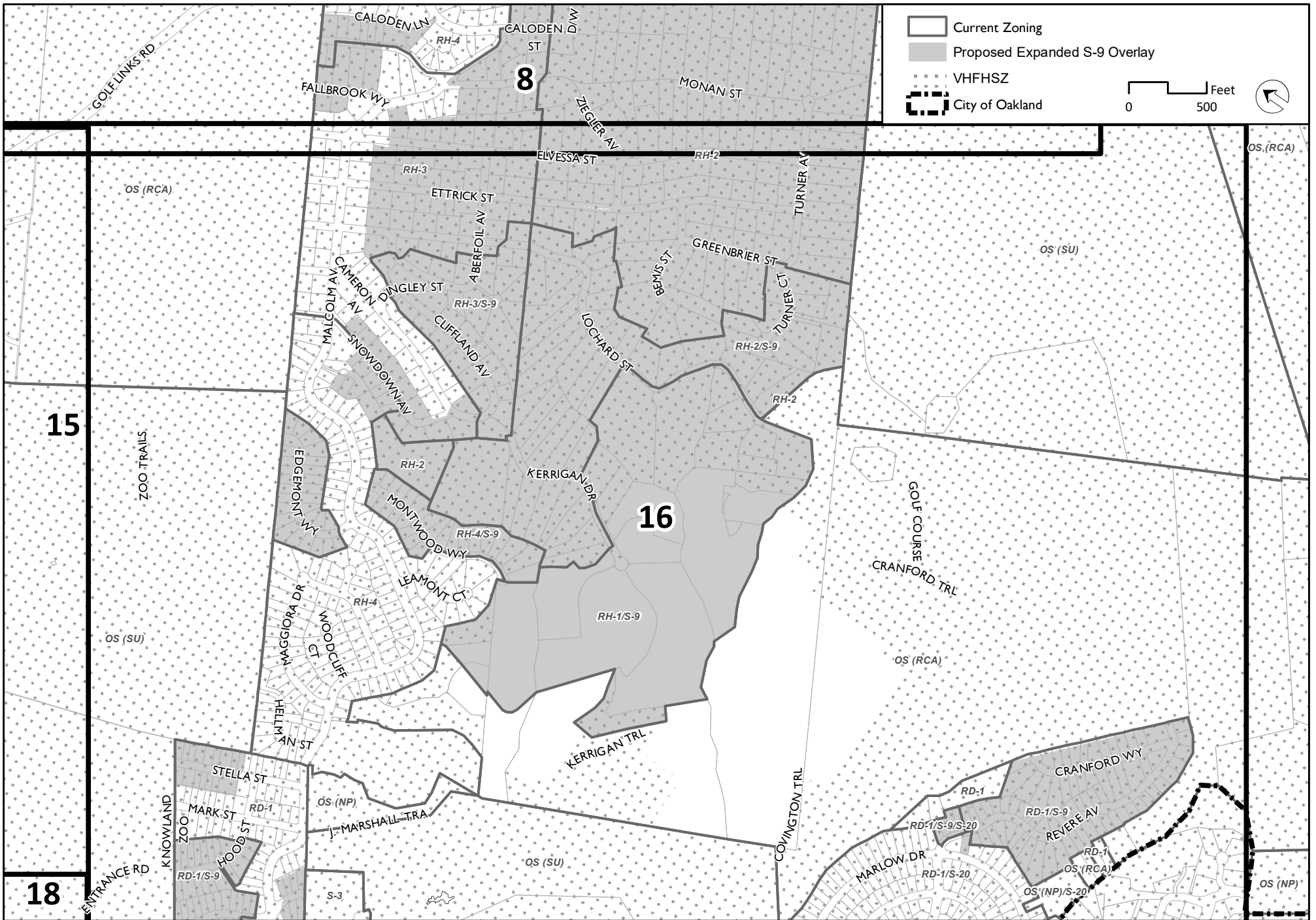
**Proposed S-9 Fire Safety Protection Combining Zone Map Overlay Expansion to Streets < 26 Feet in Width and Dead-End Streets of 600 Feet or Longer Within or Adjacent to Cal Fire's Very High Fire Hazard Severity Zone (VHFHSZ)**

Planning & Building Department  
October 18, 2021



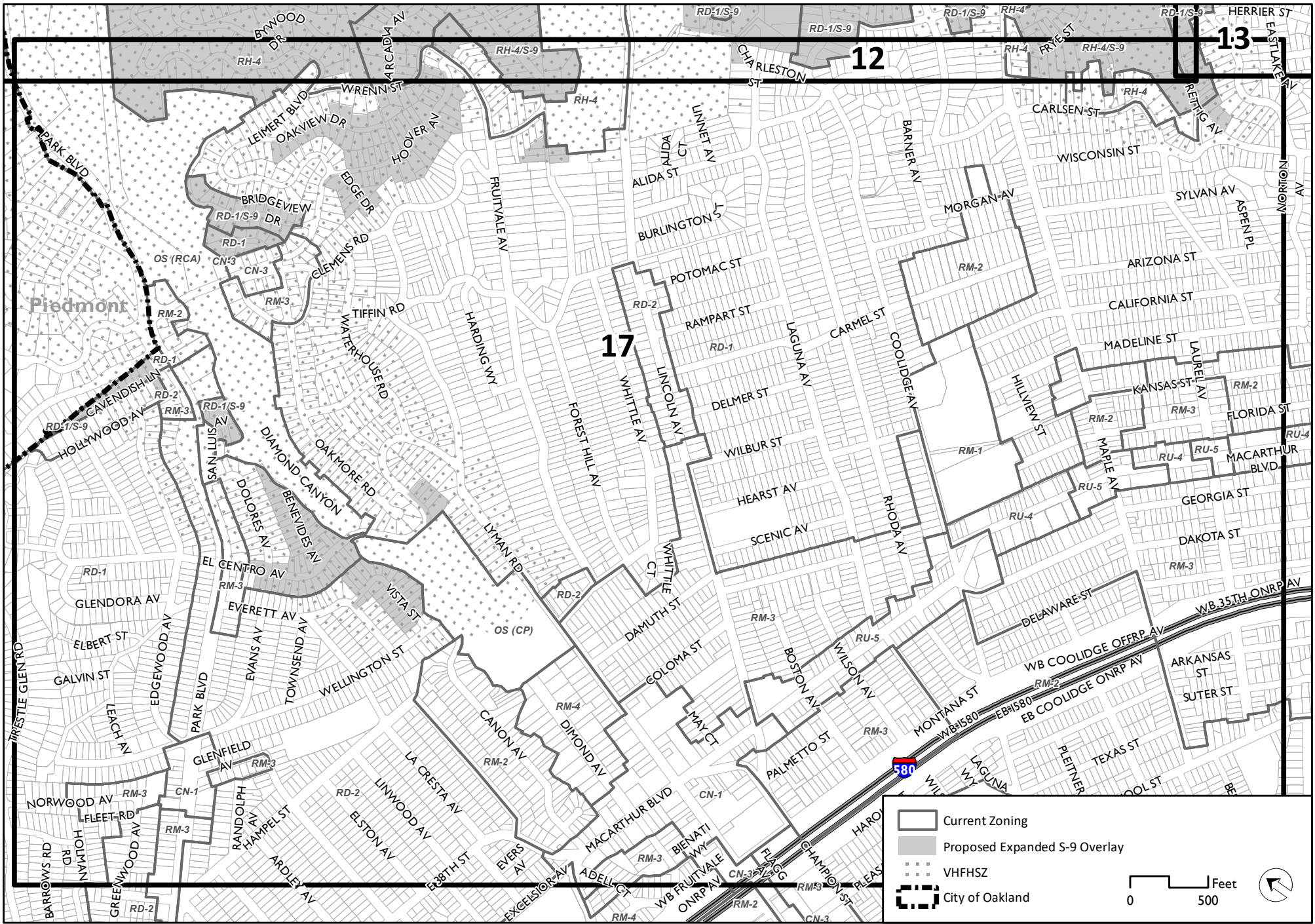
**Proposed S-9 Fire Safety Protection Combining Zone Map Overlay Expansion to Streets < 26 Feet in Width and Dead-End Streets of 600 Feet or Longer Within or Adjacent to Cal Fire's Very High Fire Hazard Severity Zone (VHFHSZ)**





**Proposed S-9 Fire Safety Protection Combining Zone Map Overlay Expansion to Streets < 26 Feet in Width and Dead-End Streets of 600 Feet or Longer Within or Adjacent to Cal Fire's Very High Fire Hazard Severity Zone (VHFHSZ)**

Planning & Building Department  
October 18, 2021



**Proposed S-9 Fire Safety Protection Combining Zone Map Overlay Expansion to Streets < 26 Feet in Width and Dead-End Streets of 600 Feet or Longer Within or Adjacent to Cal Fire’s Very High Fire Hazard Severity Zone (VHFHSZ)**

Planning & Building Department  
October 18, 2021



**Proposed S-9 Fire Safety Protection Combining Zone Map Overlay Expansion to Streets < 26 Feet in Width and Dead-End Streets of 600 Feet or Longer Within or Adjacent to Cal Fire’s Very High Fire Hazard Severity Zone (VHFHSZ)**

Planning & Building Department  
October 18, 2021