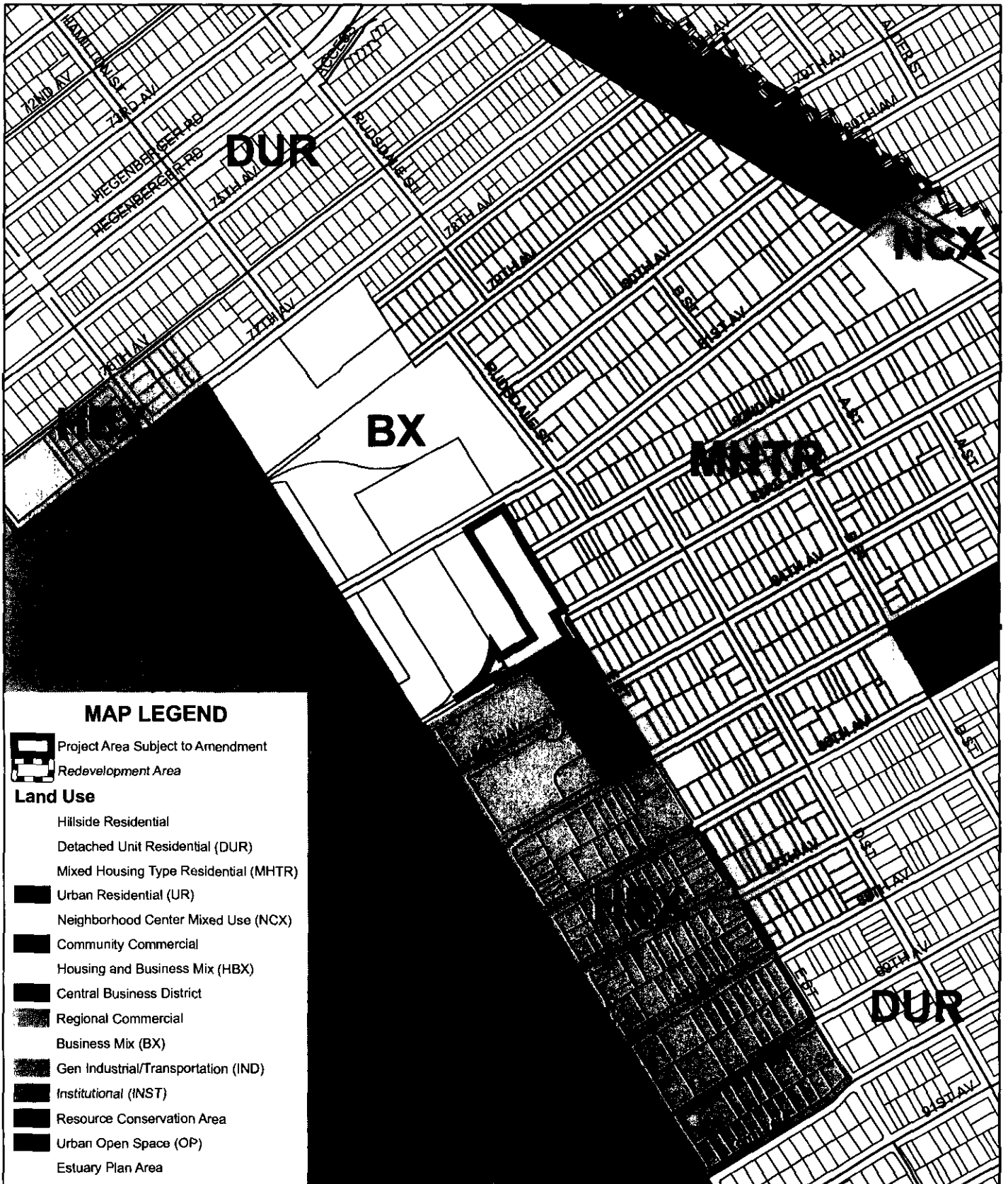



















# AMENDMENT TO COLISEUM AREA REDEVELOPMENT PLAN LAND USE MAP



## MAP LEGEND

-  Project Area Subject to Amendment
-  Redevelopment Area

### Land Use

-  Hillside Residential
-  Detached Unit Residential (DUR)
-  Mixed Housing Type Residential (MHTR)
-  Urban Residential (UR)
-  Neighborhood Center Mixed Use (NCX)
-  Community Commercial
-  Housing and Business Mix (HBX)
-  Central Business District
-  Regional Commercial
-  Business Mix (BX)
-  Gen Industrial/Transportation (IND)
-  Institutional (INST)
-  Resource Conservation Area
-  Urban Open Space (OP)
-  Estuary Plan Area

