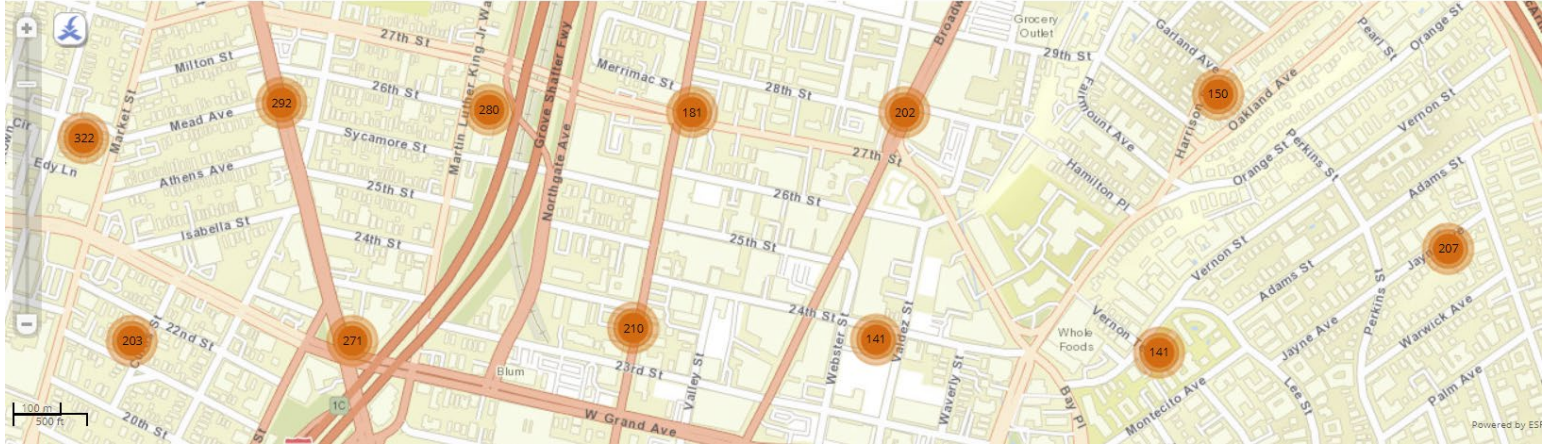


Attachment A

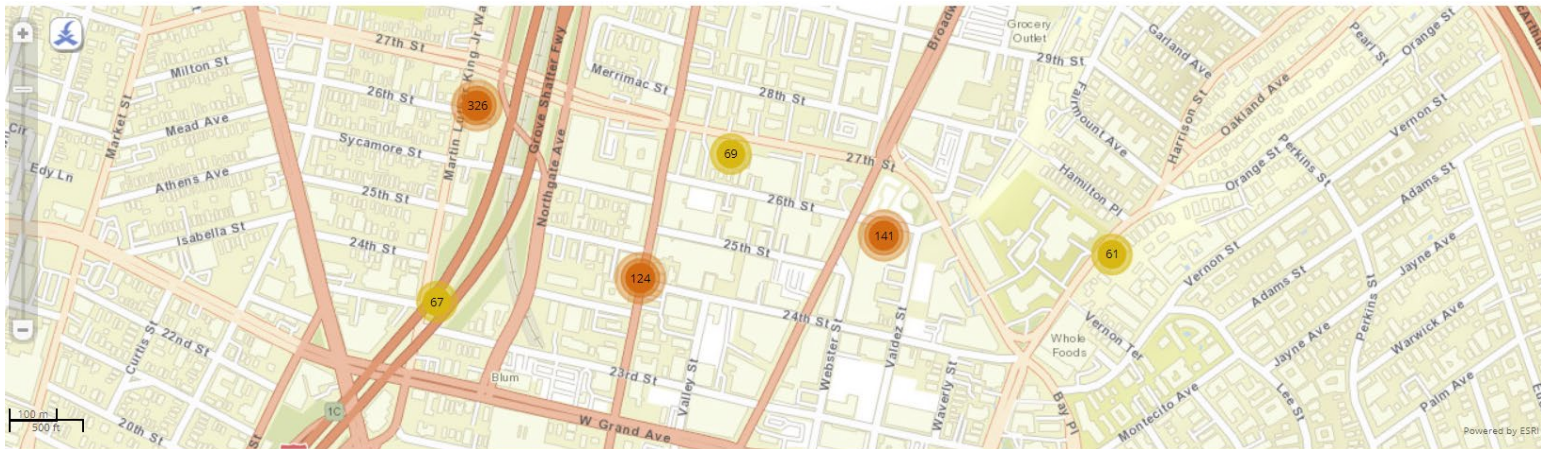
OAK 311 Data for select Commercial Districts FY 2019-20 to FY 2021-22 Requests for Illegal Dumping, Graffiti, Homeless Encampment, Environmental Enforcement, Abandoned Vehicles and Meter Repair

KONO

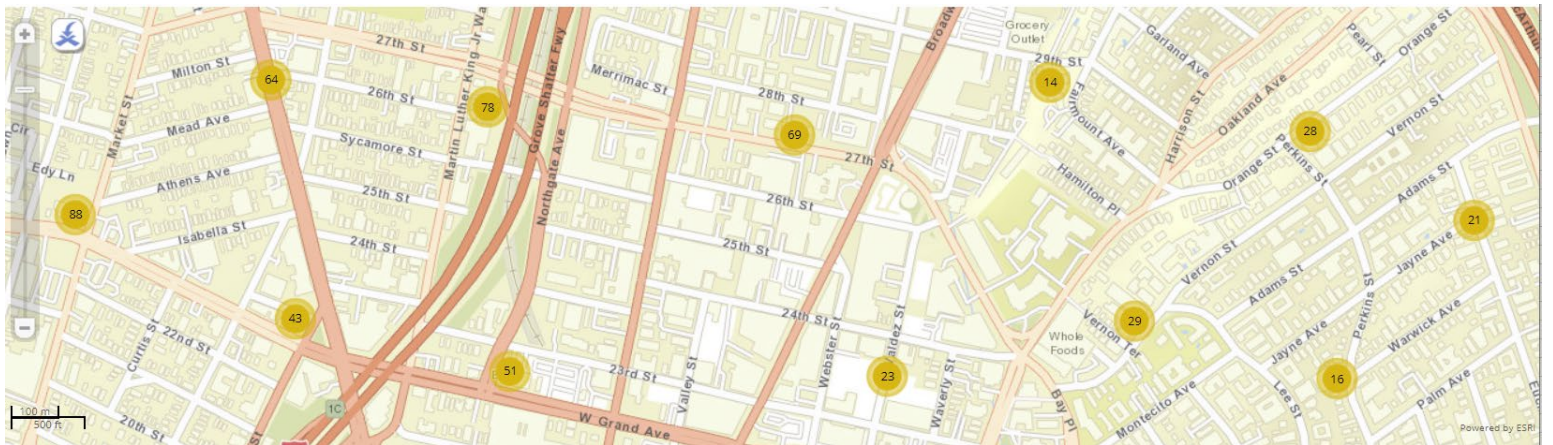
2019-20



2020-21

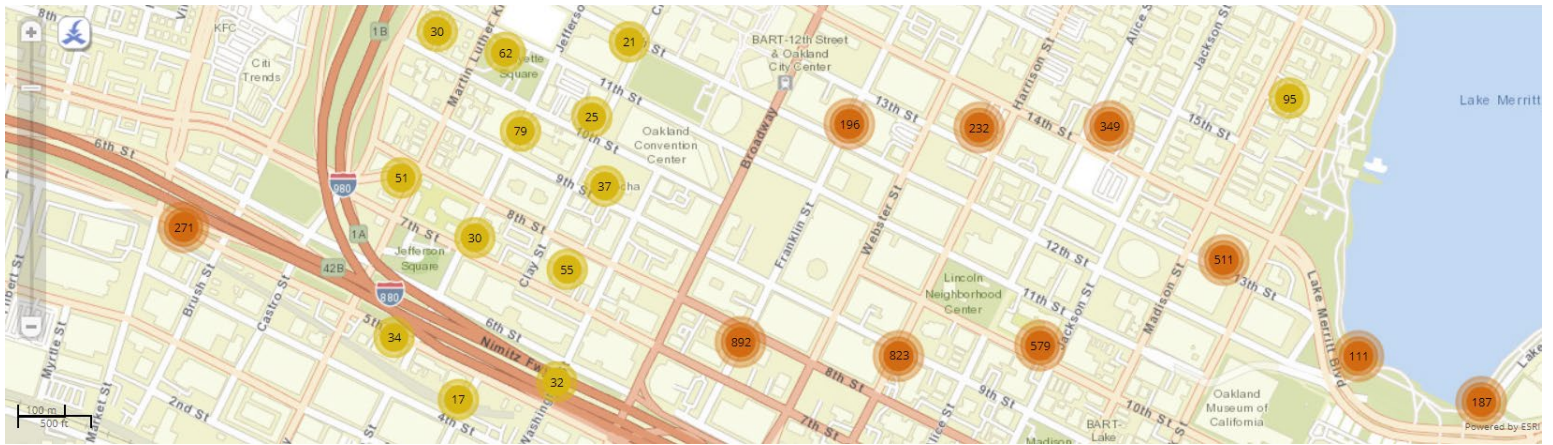


2021-22

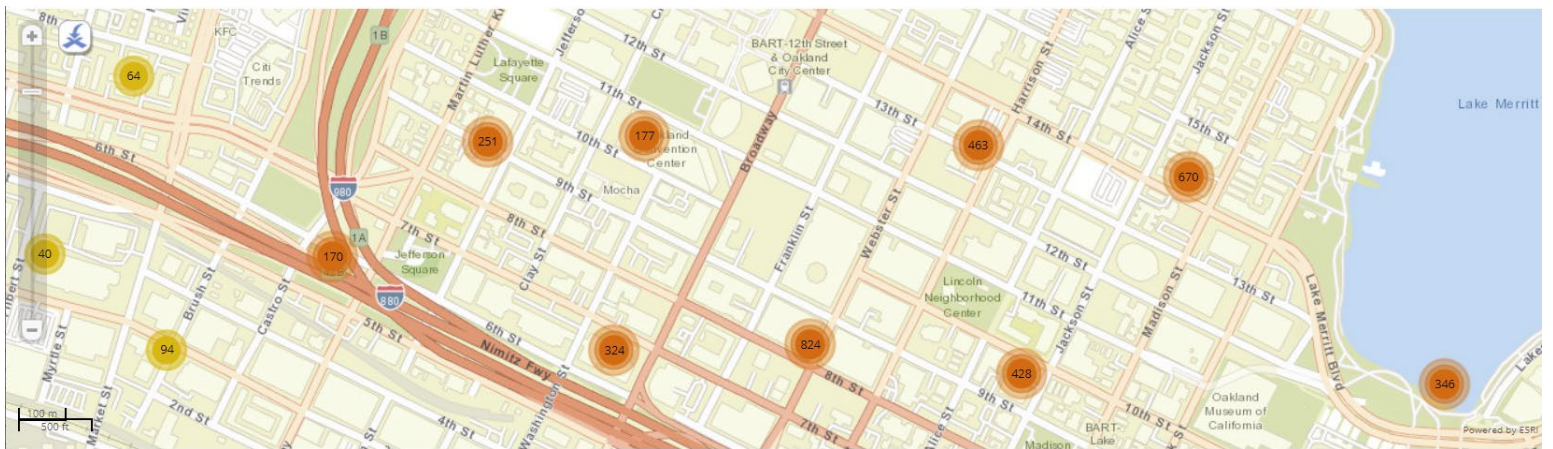


Old Oakland/Chinatown

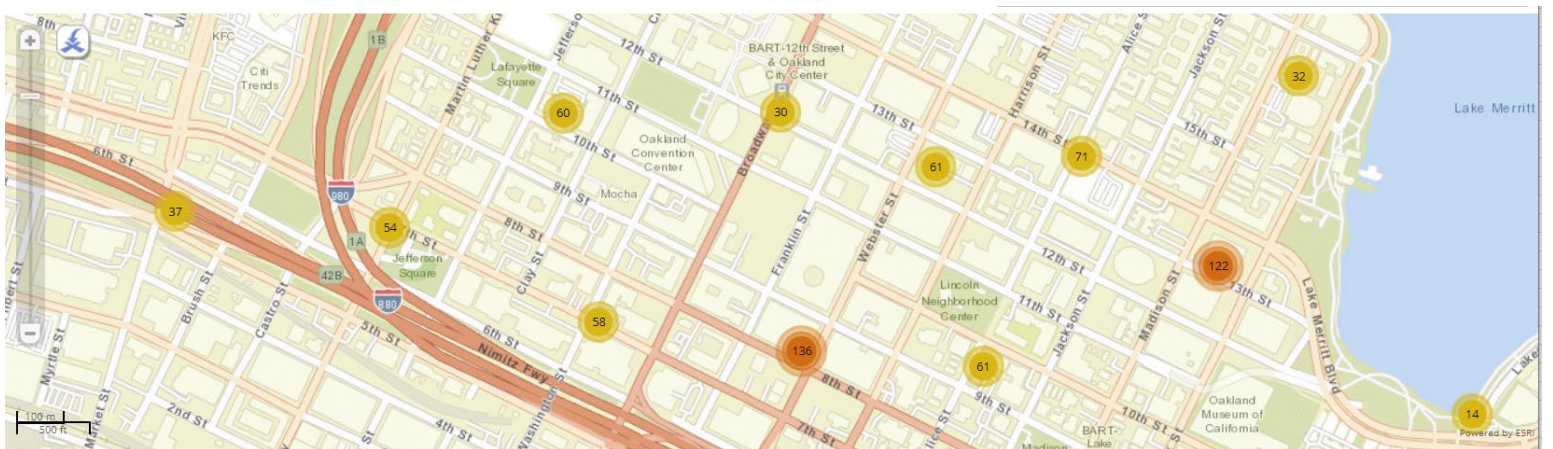
FY 2019-20



FY 2020-21

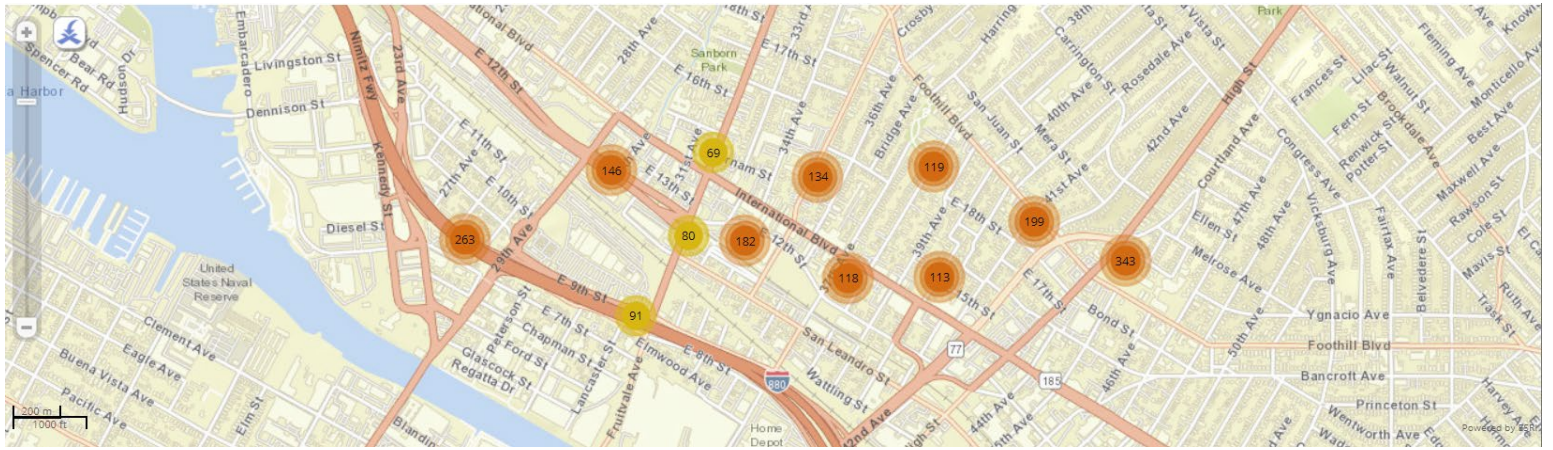


FY 2021-22

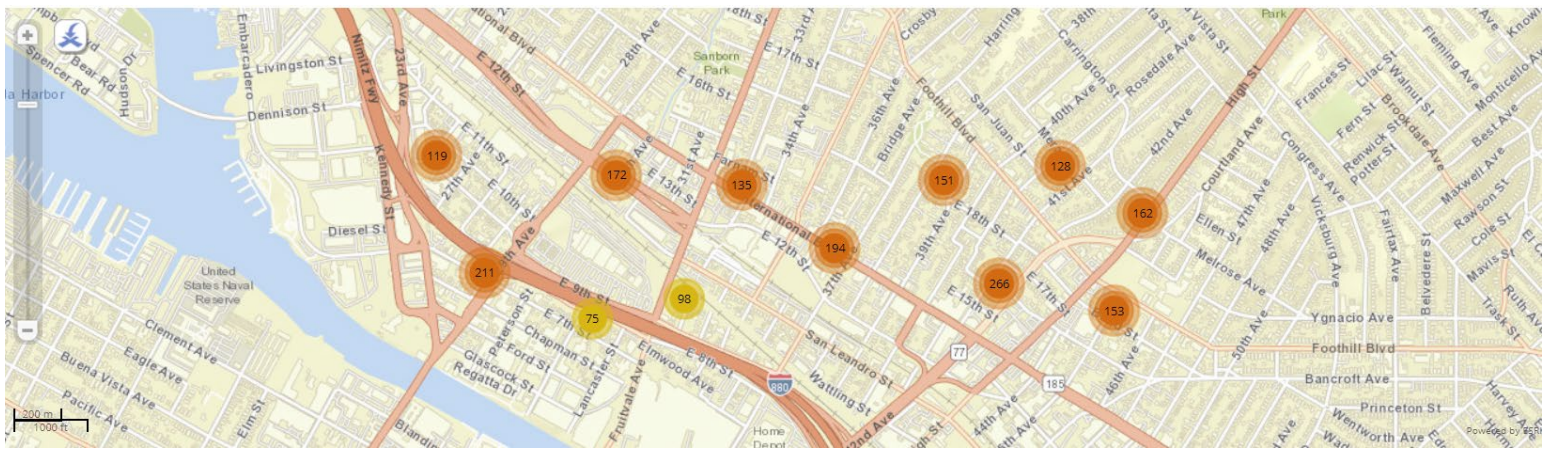


Fruitvale District

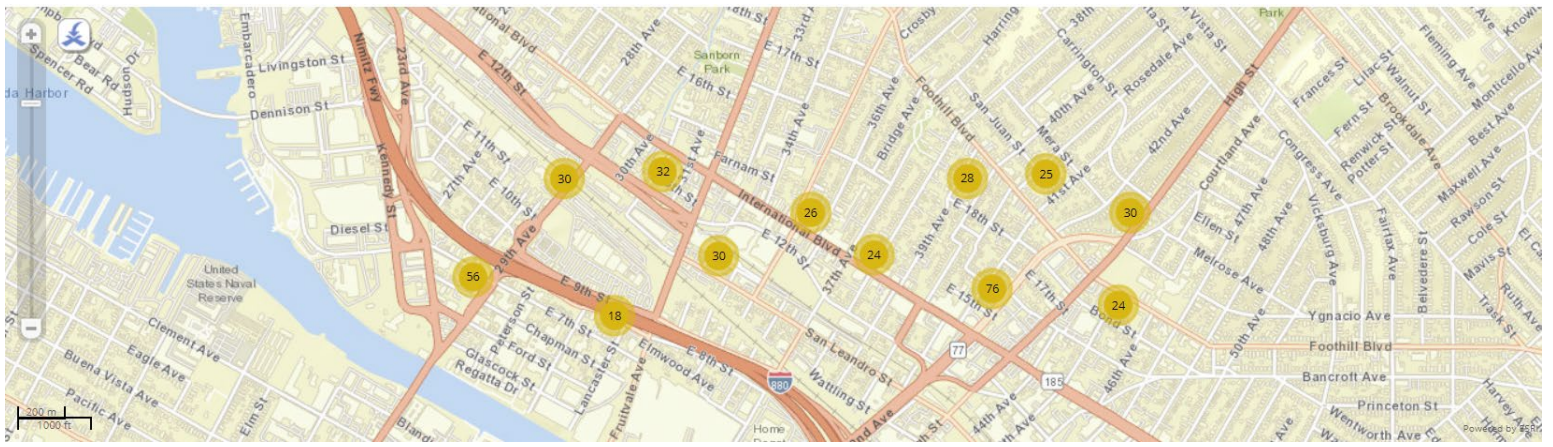
FY 2019-20



FY 2020-21

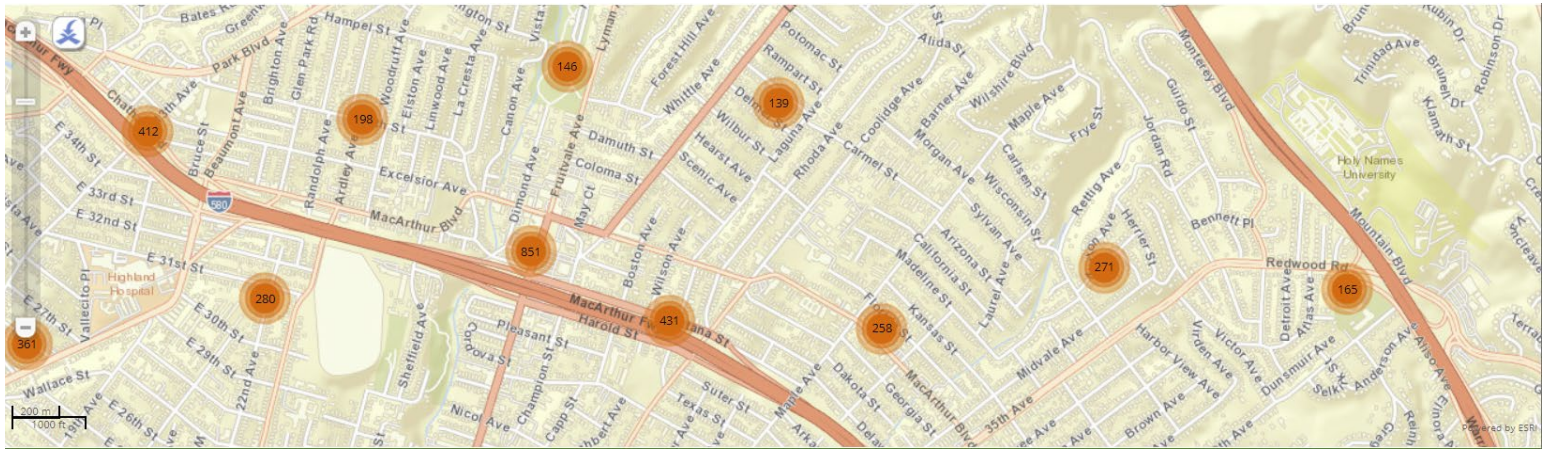


FY 2021-22

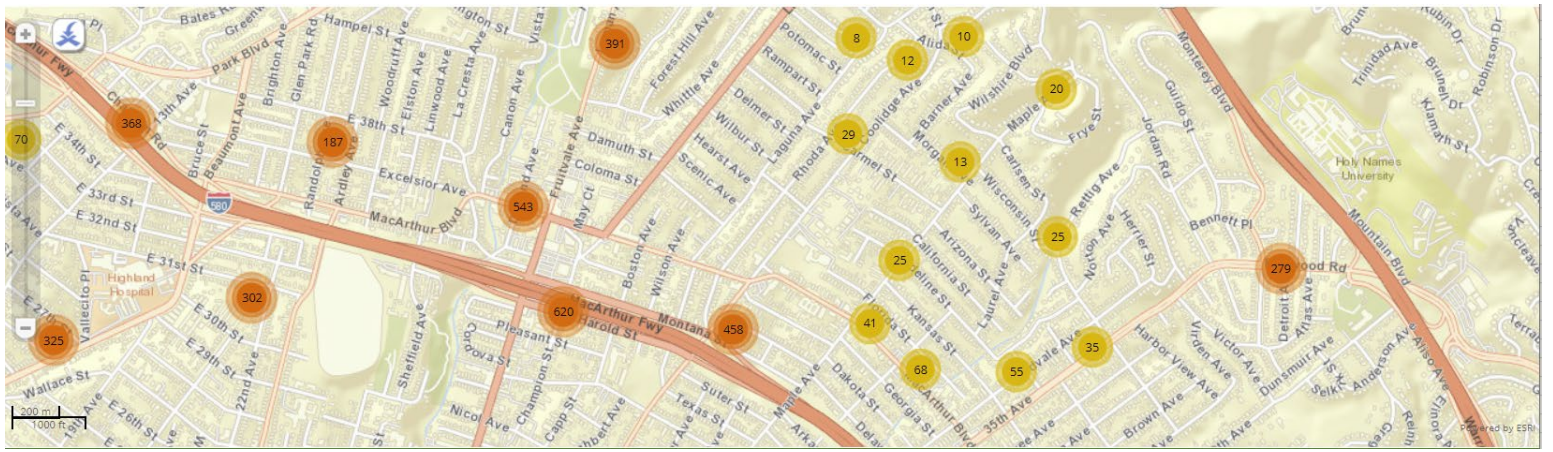


Dimond

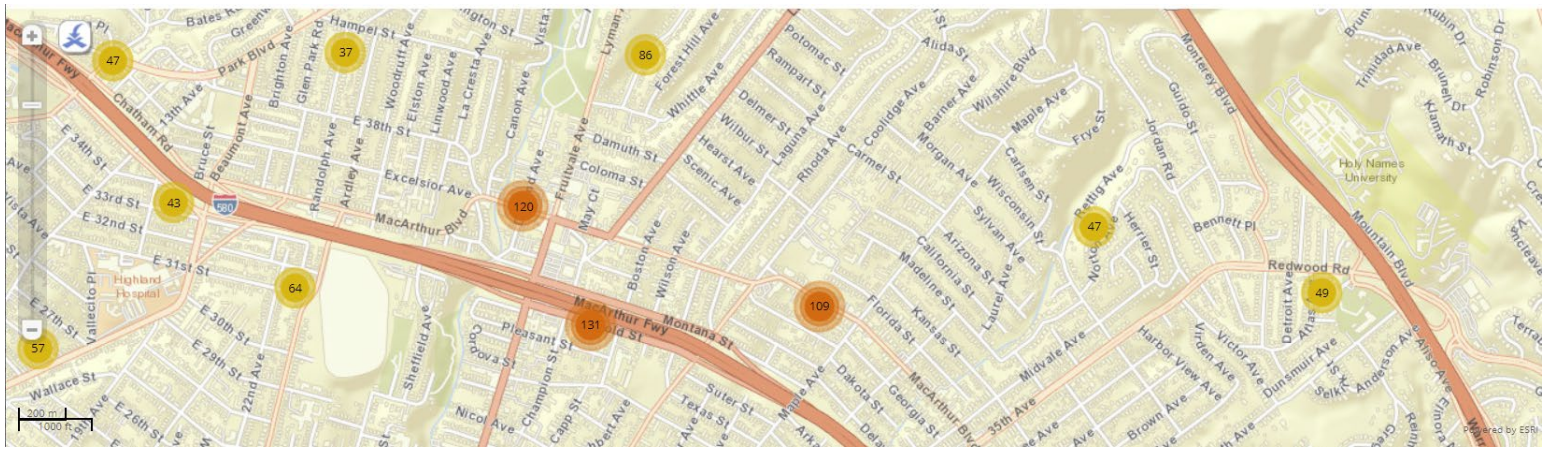
FY 2019-20



FY 2020-21

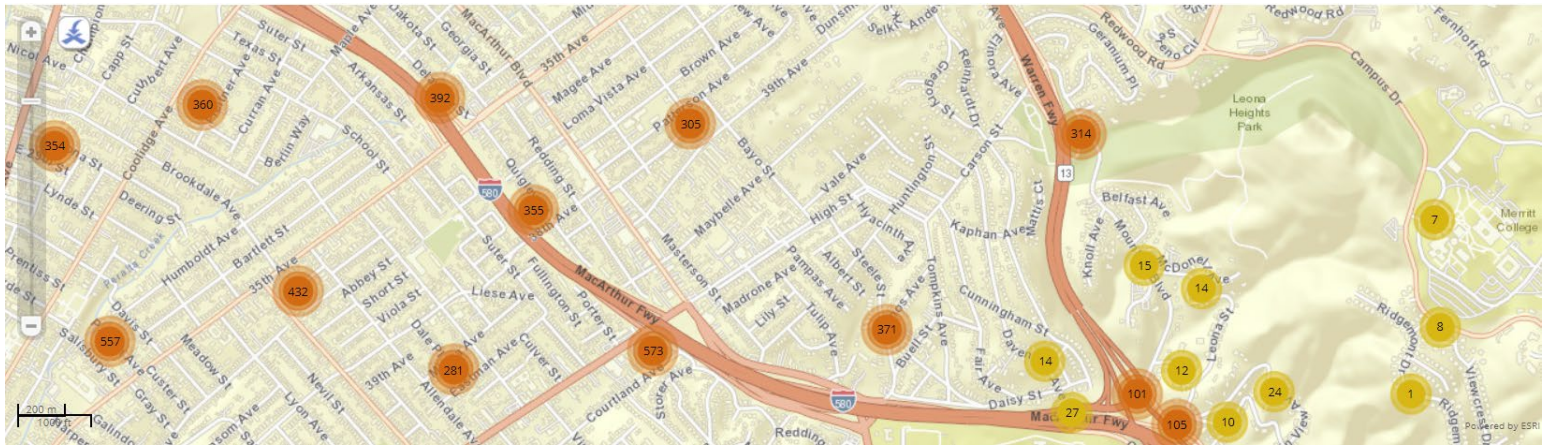


FY 2021-22

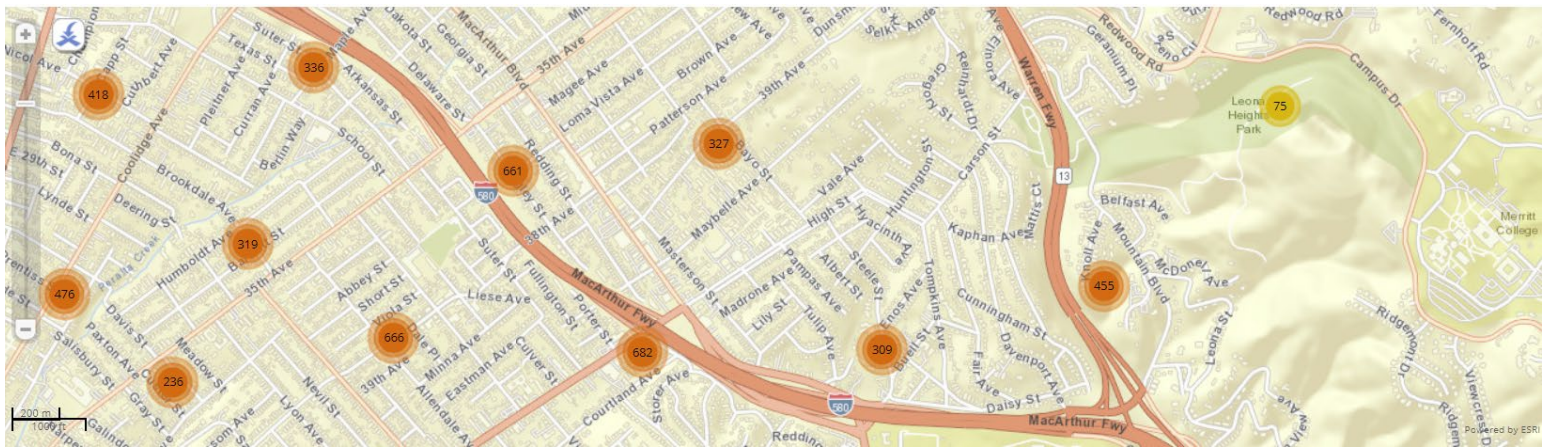


Laurel

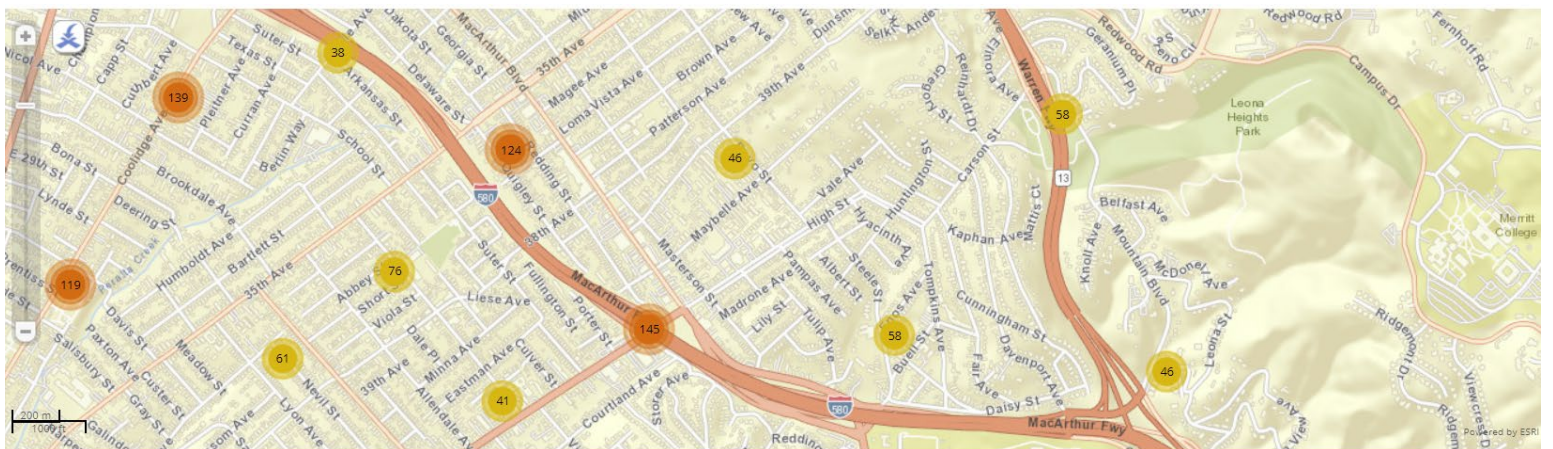
FY 2019-20



FY 2020-21

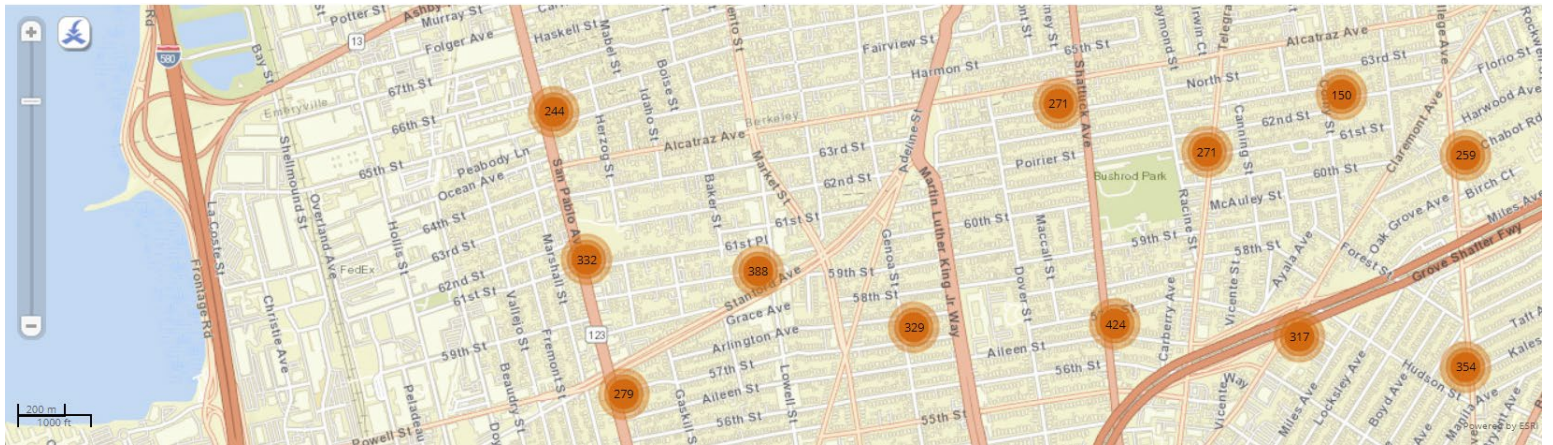


FY 2021-22

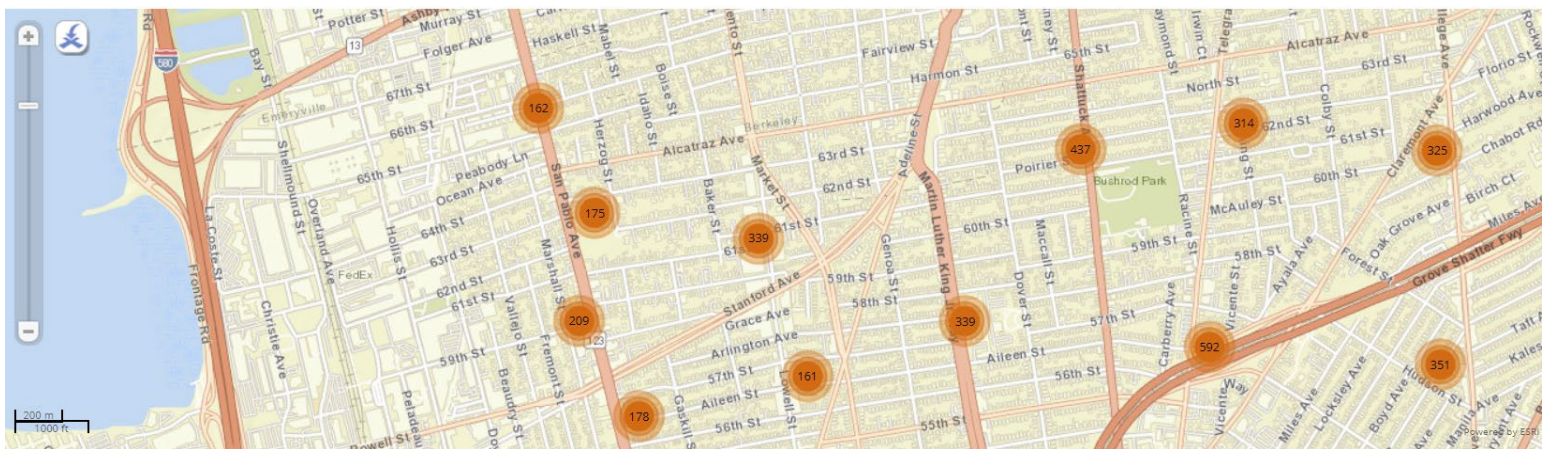


Golden Gate

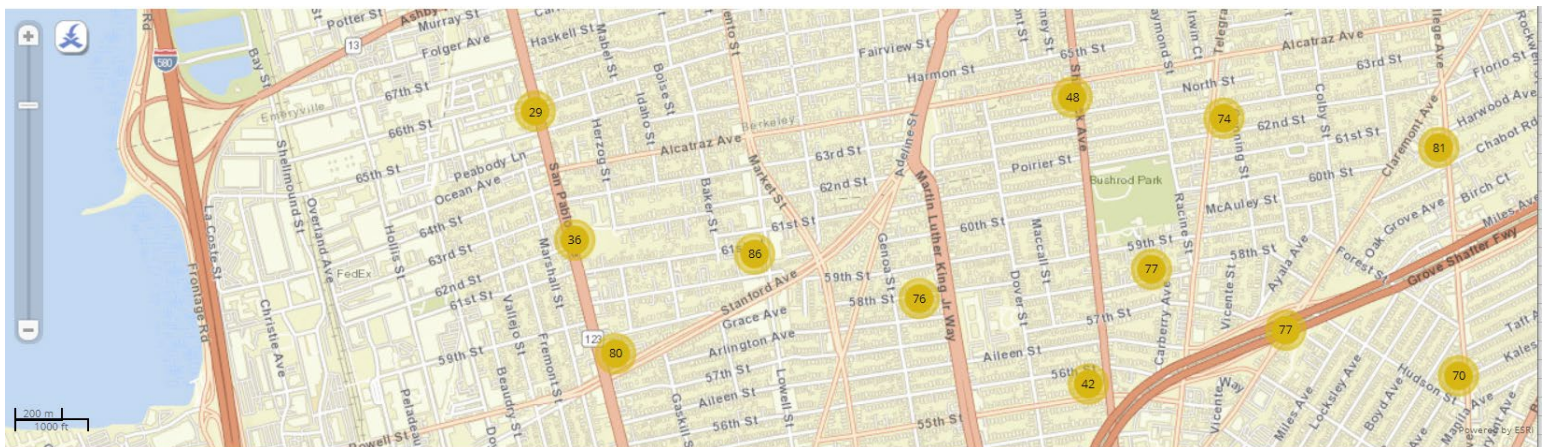
FY 2019-20



FY 2020-21

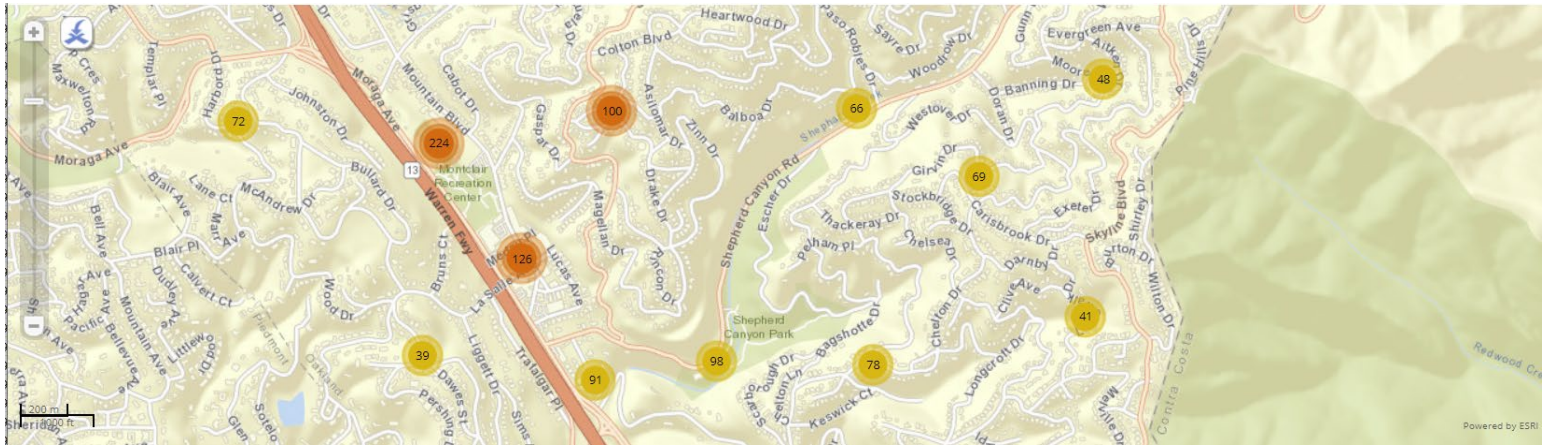


FY 2021-22

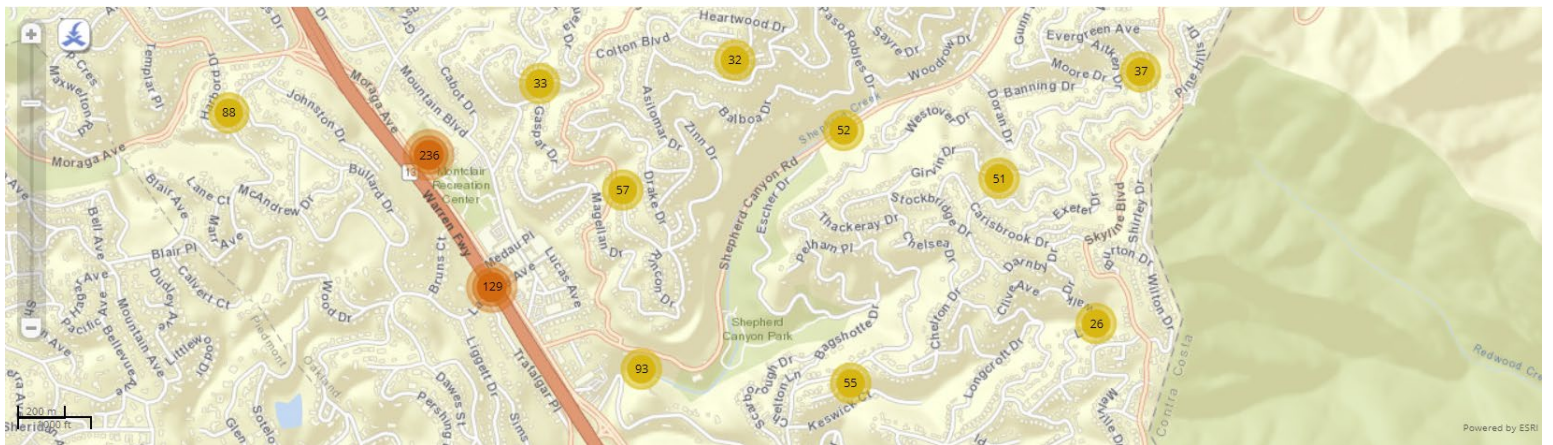


Montclair

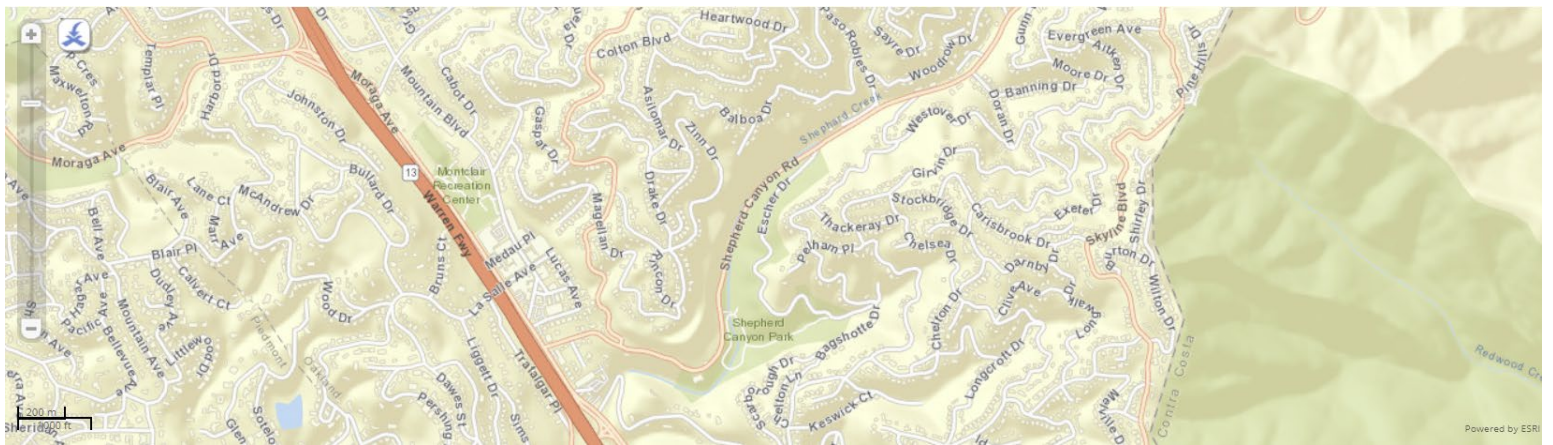
FY 2019-20



FY 2020-21

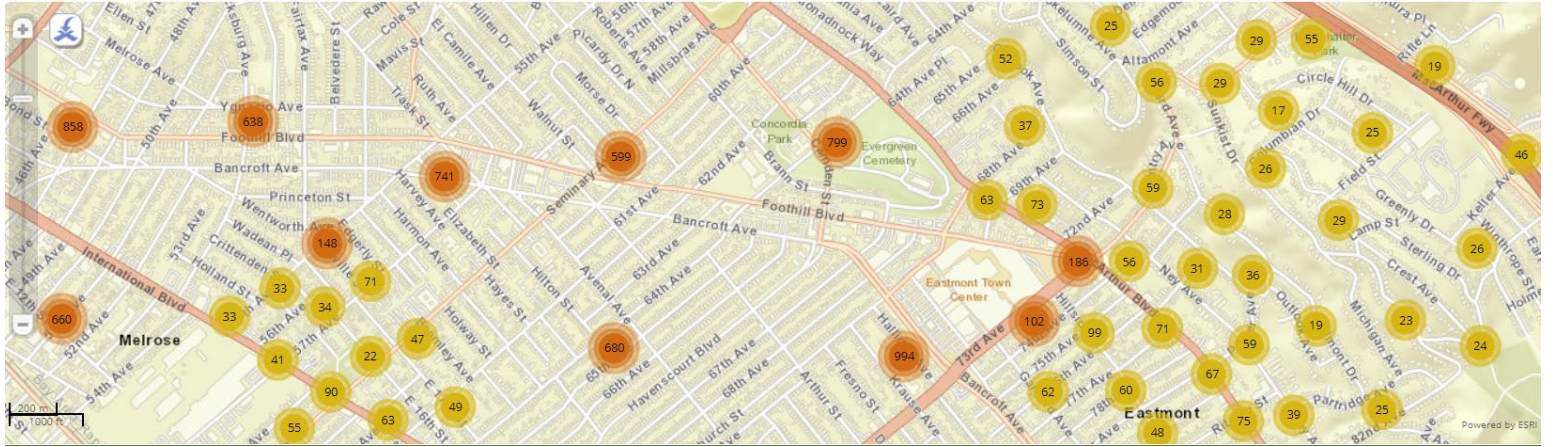


FY 2021-22

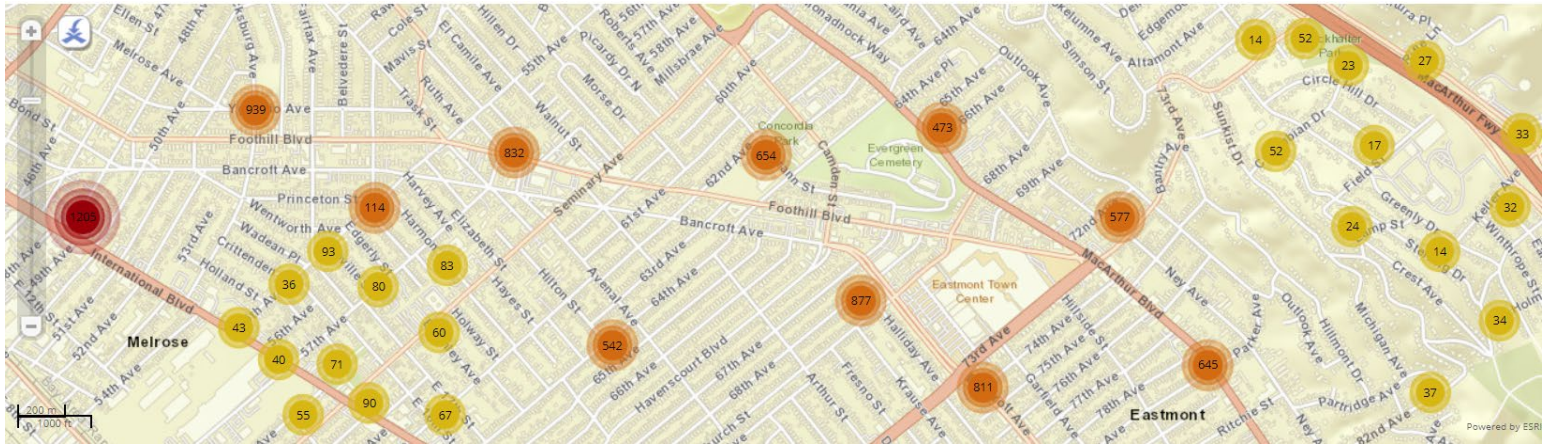


Seminary/Bancroft/Eastmont

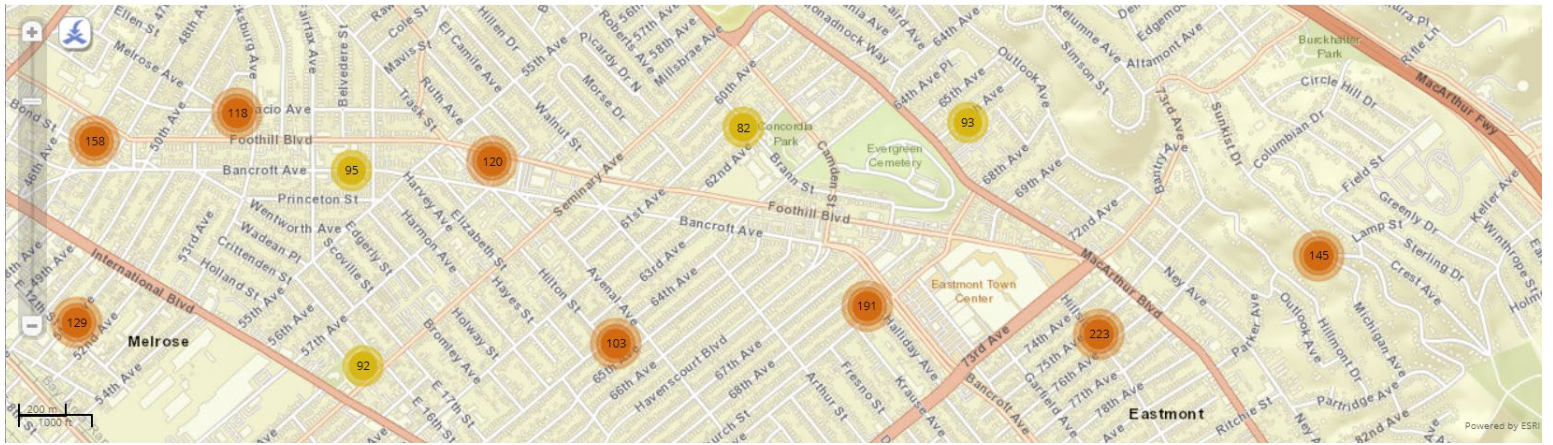
FY 2019-20



FY 2020-21

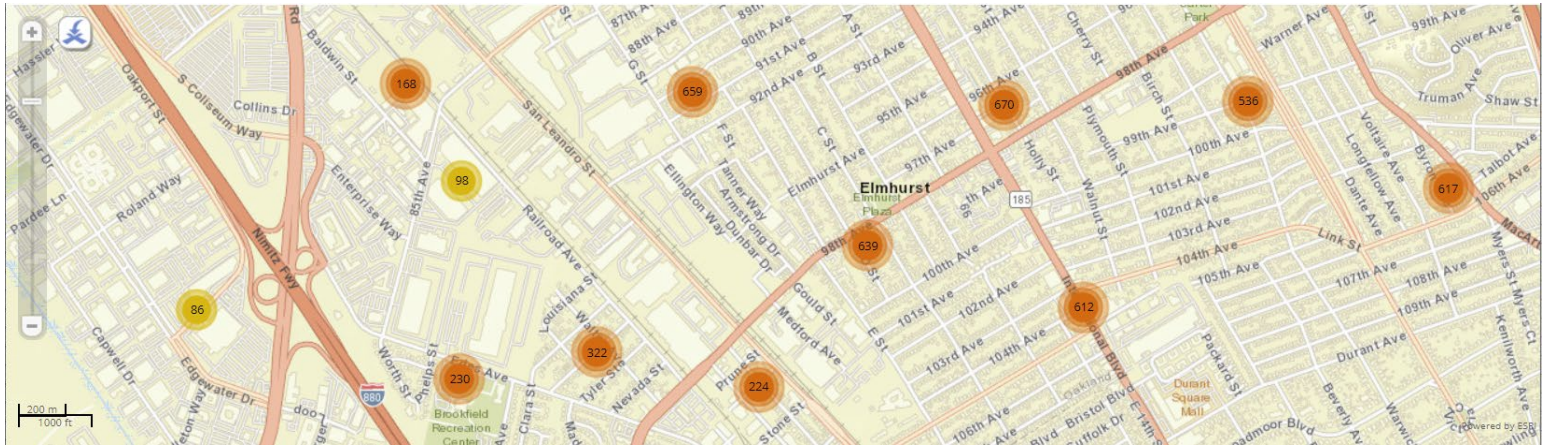


FY 2021-22

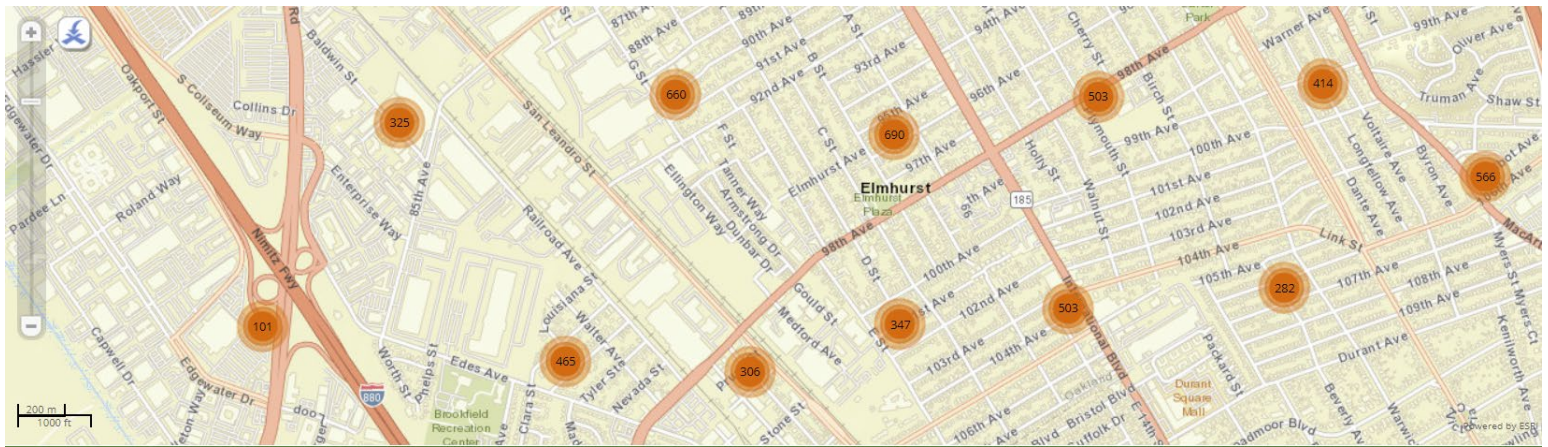


Elmhurst

FY 2019-20



FY 2020-21



FY 2021-22

