


FILED
OFFICE OF THE CITY CLERK
OAKLAND

2017 JUL -5 AM 11:54

Approved as to form and legality

Oakland City Attorney's Office

OAKLAND CITY COUNCIL

RESOLUTION NO. 86864 C.M.S.

RESOLUTION ESTABLISHING THE KOREATOWN/NORTHGATE BUSINESS IMPROVEMENT DISTRICT 2017 (“KCBD 2017”), APPROVING THE MANAGEMENT PLAN, DIRECTING RECORDING OF THE PROPOSED ASSESSMENT DISTRICT BOUNDARY DESCRIPTION, MAKING A DETERMINATION WITH REGARD TO THE MAJORITY PROTEST PROCESS FOR APPROVAL OF THE PROPOSED ASSESSMENTS, APPROVING THE ASSESSMENTS FOR THE DISTRICT, AND APPOINTING THE ADVISORY BOARD FOR THE KCBD 2017

WHEREAS, the City Council of the City of Oakland enacted the City of Oakland Business Improvement District Ordinance (Chapter 4.48, Ordinance 12190, 1999) establishing the procedures for the formation of Business Improvement Districts; and

WHEREAS, the City Council approved a Neighborhood Business Improvement District (“NBID”) Program pursuant to Oakland City Council Resolution No. 75323, dated November 9, 1999, to provide technical and financial assistance to stakeholder groups of business and property owners in the City to assist in the formation of such districts; and

WHEREAS, the Koreatown/Northgate Community Benefit District of 2007 (“KCBD 2007”) was formed pursuant to Resolution No. 80788 on July 17, 2007 in accordance with the City of Oakland Business Management Improvement District Ordinance (the “BIMD Ordinance”), with a maximum term of 10 years; and

WHEREAS, the property owners in the Koreatown/Northgate district have duly petitioned to form the Koreatown/Northgate Business Improvement District 2017 (“KCBD 2017”) under the BIMD Ordinance and have proposed the Management Plan for the operation of the District (“KCBD 2017 Plan as Amended May 16, 2017”) (*Exhibit A*); and

WHEREAS, the KCBD 2017 Plan as Amended May 16, 2017 contains a detailed engineer’s report prepared by a registered professional engineer recognized by the State of California; and

WHEREAS, the KCBD 2017 Plan as Amended May 16, 2017 was prepared in accordance with the provisions of Article XIII of the California Constitution, and has been filed with the City Clerk for proceedings in formation of this district; and

WHEREAS, the KCBD 2017 Plan as Amended May 16, 2017 was prepared in accord with the provisions of the BIMD Ordinance overseeing the formation of the KCBD 2017 as referenced above, and has been filed with the City Clerk for proceedings in formation of this District; and

WHEREAS, the KCBD 2017 Plan as Amended May 16, 2017, incorporated by this reference, provides for cleaning, security, marketing and promotional activities and improvements of particular benefit to the properties located within the KCBD 2017 (as more specifically identified in the KCBD 2017 Plan as Amended May 16, 2017 attached hereto); and

WHEREAS, the City Council of the City of Oakland adopted on May 16, 2017 a Resolution of Intention to form the Koreatown/Northgate Business Improvement District 2017 (Resolution No. 86740 C.M.S.) ; and

WHEREAS, by June 2, 2017, the following were mailed to each affected property owner in the proposed KCBD 2017 and to each local Chamber of Commerce and business organization known to be located with the proposed boundaries of KCBD 2017: the Resolution of Intention to form the KCBD 2017; notice of the public hearing to take place at 6:30 p.m. on July 18, 2017, a ballot to vote on formation of the KCBD 2017; and instructions on procedures for completion and return of ballots; and

WHEREAS, the KCBD 2017 includes two (2) City-owned properties on which approximately \$4,477.94 of fiscal year 2017-2018 assessments are to be levied (2100 TELEGRAPH AVENUE - APN 008-0648-016-03 AND 404 26TH - STREET APN 009-0684-005-01); and

WHEREAS, Resolution No. 86741 C.M.S., adopted by City Council on May 16, 2017, authorizes payment of the fiscal year 2017-2018 assessment for the above City-owned properties using funds budgeted to the General Purpose Fund (1010/Citywide Activities Organization (90591)/ Taxes and Assessments Account (53511)/ BID Project (1000147)/ IP50; NOW THEREFORE be it

RESOLVED: that the City Council of the City of Oakland finds that the Management Plan for the KCBD 2017 as Amended May 16, 2017 satisfies all the requirements of the BIMD Ordinance, the laws of the State of California and the California Constitution with regard to the formation of Business Improvement Districts, and does hereby find and determine as follows:

1. A Business Improvement District is hereby established pursuant to the BIMD Ordinance with the boundaries as specified in the KCBD 2017 Plan as Amended May 16, 2017 on file in the office of the City Clerk, a copy of which is attached hereto as *Exhibit A*.
2. A copy of the preliminary report of the City Clerk is on file in the office of the City Clerk relating to the formation of the KCBD 2017.
3. The Plan as Amended May 16, 2017 for the KCBD 2017, is approved and the assessments for the first year shall be as provided for in the KCBD 2017 Plan as Amended May 16, 2017 (*Exhibit A*) and in the assessment roll contained in *Appendix B* to the KCBD 2017 Plan as Amended May 16, 2017 (*Exhibit A*) and are incorporated herein by this reference.

4. The name of the Business Improvement District shall be the Koreatown/Northgate Business Improvement District 2017.
5. The reasons for the assessments and the types of the improvements and activities proposed to be funded and acquired by the levy of assessments on properties within the KCBD 2017 and the time period for which the proposed improvements are to be made are those specified in Sections 4, 5 and 6 of the KCBD 2017 Plan as Amended May 16, 2017 on file in the office of the City Clerk and attached hereto (*Exhibit A*).
6. The improvements and activities to be provided in the KCBD 2017 will be funded by the levy of assessments. An assessment will be levied annually to pay for all improvements and activities within the area. The revenue from the levy of assessments within the KCBD 2017 shall not be used to provide improvements or activities outside the district or for any purpose other than the purposes specified in the KCBD 2017 Plan as Amended May 16, 2017 (including modifications, if any) by the City Council at the hearing concerning the establishment of the district as specified in this Resolution.
7. The boundaries of the KCBD 2017 and of each separate benefit zone within the district are delineated in Section 2 of the KCBD 2017 Plan as Amended May 16, 2017, including a map outlining each affected lot, which is on file in the office of the City Clerk and a copy of which is attached hereto (*Exhibit A*).
8. The proposed method and basis of levying the assessments to be levied against each property in the KCBD 2017 is based on the location, building square footage, linear street frontage and property type of each parcel located within the KCBD 2017, and the assessments proposed for each property are contained in *Appendix B* to the KCBD 2017 Plan as Amended May 16, 2017 and in Section 8 of the Engineer's Report as Amended May 16, 2017 attached as *Appendix C* to the KCBD 2017 Plan as Amended May 16, 2017.
9. The assessments for the entire KCBD 2017 equal \$565,387.87 for the first year of the Koreatown/Northgate CBD 2017 and the amount chargeable to each parcel are as shown in *Appendix B* and *Appendix C* Engineer's Report to the KCBD 2017 Plan as Amended May 16, 2017, on file in the office of the City Clerk and attached hereto as *Exhibit A*.
10. The KCBD 2017 shall be in existence for a period of ten (10) years during which a maximum 5% increase per year in the amount of the assessment on each property shall be allowable with City Council approval, as provided for in the KCBD 2017 Plan as Amended May 16, 2017.
11. The assessment shall be attached to the property and collected with the annual county property taxes, and in certain cases, as specified in the KCBD 2017 Plan as Amended May 16, 2017, through a special municipal billing.
12. The City Council of the City of Oakland adopted a Resolution of Intention to form the Koreatown/Northgate Business Improvement District 2017 on May 16, 2017, Resolution No. 86740 C.M.S. The title of the Resolution of Intention is:

RESOLUTION (1) OF INTENTION TO FORM THE KOREATOWN/NORTHGATE COMMUNITY BENEFIT DISTRICT 2017 ("KOREATOWN/NORTHGATE CBD 2017"); (2) GRANTING PRELIMINARY APPROVAL OF THE KOREATOWN/NORTHGATE CBD 2017 MANAGEMENT PLAN 2016; (3) DIRECTING FILING OF THE PROPOSED KOREATOWN/NORTHGATE CBD 2017 ASSESSMENT DISTRICT BOUNDARY DESCRIPTION; (4) DIRECTING DISTRIBUTION OF A BALLOT TO ALL AFFECTED PROPERTY OWNERS WHEREBY THEY CAN VOTE "IN FAVOR OF" OR "AGAINST" THE PROPOSED KOREATOWN/ NORTHGATE CBD 2017 AND ASSESSMENT TO DETERMINE WHETHER A MAJORITY PROTEST EXISTS; AND (5) SCHEDULING A PUBLIC HEARING FOR JULY 18, 2017

13. A Public Hearing was held at 6:30 p.m. on July 18, 2017, at City Hall, One Frank H. Ogawa Plaza, Oakland California in the City Council Chambers, to hear all public comments, protests, count the returned ballots as to the formation of the KCBD 2017, appoint the Advisory Board for the KCBD 2017, and take final action as to the formation of the KCBD 2017. At the hearing the testimony of all interested persons for or against the establishment of the KCBD 2017, the boundaries of the KCBD 2017, or the furnishing of the specified types of improvements or activities was heard. All protests, both written and oral, are overruled and denied and the City Council finds that a majority protest does not exist within the meaning of the Oakland Business Improvement District Ordinance (Chapter 4.48, Ordinance 12190, 1999).
14. The City Council finds, determines and declares that the KCBD 2017 and each parcel therein is benefited by the improvements, maintenance, and activities funded by the assessment to be levied, including all expenses incurred incidentally thereto, upon the lots and parcels of real property in proportion to the estimated benefits to be received as specified in the KCBD 2017 Plan as Amended May 16, 2017, and the engineer's report included therein.
15. The City Clerk shall record a notice and map describing the assessment district pursuant to California Streets and Highways Code Division 4.5 (commencing with Section 3100).
16. Properties in the KCBD 2017 shall be subject to any amendments to the Oakland Business Improvement District Ordinance (Chapter 4.48, Ordinance 12190, 1999).
17. The City Administrator is hereby authorized to enter into annual contracts with any nonprofit corporation comprised of the assessees themselves and designated by affected property owners to conduct or contract for the cleaning, security, marketing and promotions, or other activities and improvements for the KCBD 2017 as provided for in the BIMD Ordinance.

18. The Board of Directors for the above designated non-profit corporation shall serve as the Advisory Board for the KCBD 2017 until further notice by the Oakland City Council as provided for in the BIMD Ordinance. The Advisory Board shall also have at least one member who is a business licensee within the KCBD 2017 who is not also a property owner within the KCBD 2017.

IN COUNCIL, OAKLAND, CALIFORNIA, JUL 18, 2017

PASSED BY THE FOLLOWING VOTE:

AYES- ~~PROORS, CAMPBELL WASHINGTON~~, GALLO, GIBSON MCELHANEY, GUILLEN, KALB, KAPLAN, and PRESIDENT REID — 6

NOES-

ABSENT- Campbell Washington — 1

ABSTENTION-

Excused - Brooks — 1

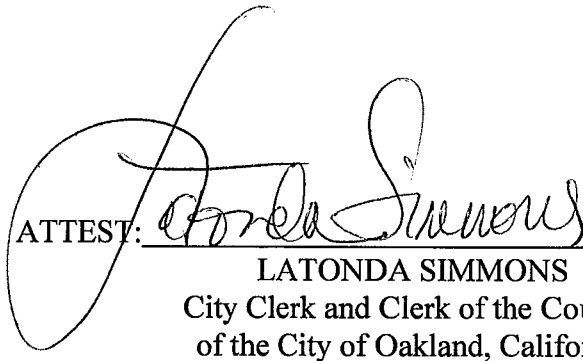
ATTEST: 
LATONDA SIMMONS
City Clerk and Clerk of the Council
of the City of Oakland, California

EXHIBIT A
(to the Resolution Establishing the KCBD 2017)

KOREATOWN/NORTHGATE COMMUNITY BENEFIT DISTRICT 2017

Management District Plan

April 2017, as Amended on May 16, 2017

TABLE OF CONTENTS


1. EXECUTIVE SUMMARY	1-1
1.1. The Koreatown/Northgate Community Benefit District.....	1-1
1.2. Goal of the Koreatown/Northgate CBD 2017	1-1
1.3. Boundaries.....	1-1
1.4. Management District Plan Overview.....	1-3
2. DISTRICT AT A GLANCE	2-1
2.1. Koreatown/Northgate Community Benefit District 2017 Boundaries.....	2-1
2.2. Services	2-2
2.3. Annual Total Budget and Assessments	2-2
2.4. Term	2-2
3. BACKGROUND	3-1
3.1. What is a Business Improvement Management District (BIMD)?	3-1
3.2. Establishing a BIMD	3-1
3.3. BIMD Name Designation	3-2
3.4. Timeline for Implementation and Completion of the District.....	3-2
4. DESCRIPTION OF SERVICES	4-1
4.1. Sidewalk Operations Program	4-1
4.2. Marketing and Identity Enhancement (MIE) Program	4-2
4.3. Management and Operations	4-4
5. ANNUAL AMOUNT TO BE COLLECTED & EXPENDED	5-1
6. METHOD OF ASSESSMENT	6-1
6.1. Source(s) of Funding	6-1
6.2. Basis of Assessment	6-1
6.3. General Benefit Assignment.....	6-1
6.4. Special Benefit Point Assignment.....	6-1
6.5. Assessment Calculation	6-6
6.6. Number of Years Assessments Will Be Levied.....	6-6
6.7. Time and Manner of Collecting Assessments.....	6-7
6.8. Appeals Process.....	6-7
6.9. Assessor's Parcel Listing.....	6-7
7. DISTRICT MANAGEMENT	7-1
7.1. Koreatown/Northgate CBD Management Corporation.....	7-1
7.2. Advisory Board	7-1
7.3. Public Access	7-2

7.4. Rules and Regulations.....	7-2
7.5. Dissolution	7-2
8. APPENDICES	8-1
APPENDIX A – BOUNDARY MAP	8-1
APPENDIX B – ASSESSOR’S PARCEL LISTING	8-2
APPENDIX C – ENGINEER’S REPORT	8-3

1. EXECUTIVE SUMMARY

1.1. The Koreatown/Northgate Community Benefit District

Summary: City of Oakland (the "City") property owners along Telegraph Avenue from 20th Street to Interstate 580, and the City of Oakland City Council (the City Council) approved the formation of the Koreatown/Northgate Community Benefit District of 2007 – a business improvement management district (BIMD), pursuant to Chapter 4.48 of the City's Municipal Code – in 2007 for a ten-year period (the "2007 CBD"). Since formation, Koreatown Oakland, the nonprofit Koreatown/Northgate CBD Management Corporation (the "Management") has been working with



the community to provide special services that benefit property by providing a Sidewalk Operations Program and a Marketing and Identity Enhancement Program. In 2017, property owners in the 2007 CBD, and other owners located in the proposed expanded boundaries, will be asked to establish the funding for services provided through the BMID for an additional 10-year period.

1.2. Goal of the Koreatown/Northgate CBD 2017

The goal of the Koreatown/Northgate Community Benefit District 2017 (the "2017 CBD") is to provide a long-term, stable and equitable means of funding the Sidewalk Operations Program and the Marketing and Identity Enhancement Program, as described in Section 4, herein.

1.3. Boundaries

The proposed new 2017 CBD boundaries include property in three Benefit Zones, described below:

Benefit Zone 1 (Telegraph Avenue)

Property fronting Telegraph Avenue from 20th Street to Interstate 580, plus the parking structure west of Telegraph Avenue between Sycamore Street and 27th Street. This largely reflects the area of the 2007 CBD.

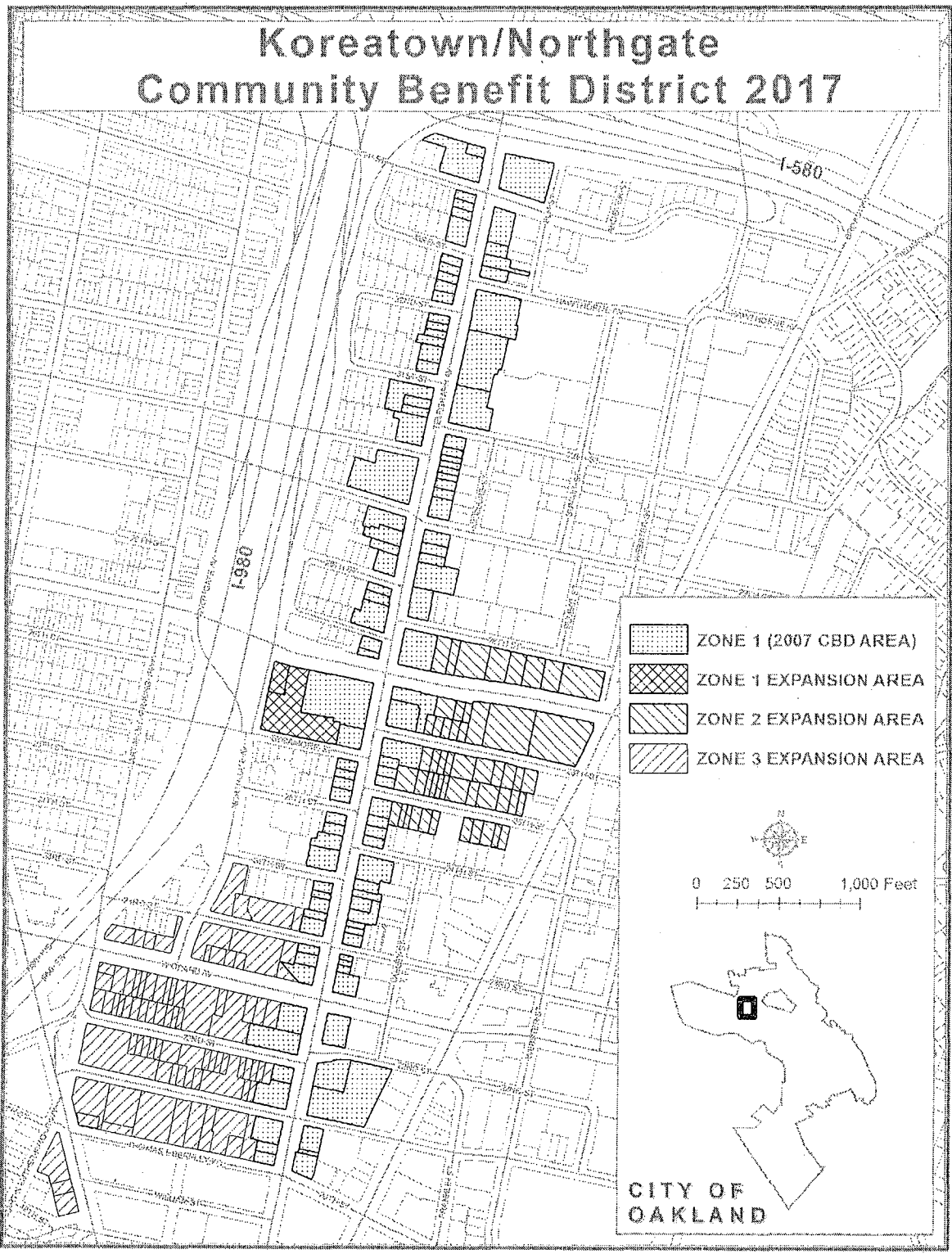
Benefit Zone 2 (Art Zone)

Property along 25th Street from Telegraph Avenue to Broadway (but not including those parcels fronting Broadway), 26th Street from Telegraph Avenue to Broadway, and the north side of 27th Street from Telegraph Avenue to Broadway. This does not include any property fronting Telegraph included in Benefit Zone 1.

Benefit Zone 3 (Downtown West)

Property along the north side of 20th Street from Telegraph Avenue to San Pablo Avenue, 21st Street from Telegraph Avenue to San Pablo Avenue, 22nd Street from Telegraph Avenue to Martin Luther King, Jr. Way, West Grand Avenue from Telegraph Avenue to Martin Luther King, Jr. Way, 23rd Street from Telegraph Avenue to Northgate Avenue, and the west side of San Pablo Avenue from 19th Street to 20th Street. This does not include any property fronting Telegraph included in Benefit Zone 1.

The following page shows the proposed boundaries of the 2017 CBD, and how it relates to the 2007 CBD.



2. DISTRICT AT A GLANCE

In 2007, property owners established a BIMD for a ten-year operational term. Based on the success of the prior district, property owners have shown support to establish a new BIMD with updated and expanded boundaries and adjustments to the assessment methodology.

2.1. Koreatown/Northgate Community Benefit District 2017 Boundaries

The proposed boundaries include property in three Benefit Zones, described below:

Benefit Zone 1 (Telegraph Avenue)

Property fronting Telegraph Avenue from 20th Street to Interstate 580, plus the parking structure west of Telegraph Avenue between Sycamore Street and 27th Street. The properties included in this Benefit Zone are the same as for the 2007 CBD, except for the addition of said parking structure. There are 173 properties, 17,171 linear front feet, and ~~1,479,599~~ 1,412,384 building square feet within Benefit Zone 1.



Benefit Zone 2 (Art Zone Expansion Area)

Property along 25th Street from Telegraph Avenue to Broadway (but not including those parcels fronting Broadway), 26th Street from Telegraph Avenue to Broadway, and the north side of 27th Street from Telegraph Avenue to Broadway. This does not include any property fronting Telegraph included within Benefit Zone 1. This Benefit Zone adds 72 properties, 4,830 linear front feet, and 399,625 building square feet to the 2017 CBD as compared to the 2007 CBD.

Benefit Zone 3 (Downtown West Expansion Area)

Property along the north side of 20th Street from Telegraph Avenue to San Pablo Avenue, 21st Street from Telegraph Avenue to San Pablo Avenue, 22nd Street from Telegraph Avenue to Martin Luther King, Jr. Way, West Grand Avenue from Telegraph Avenue to Martin Luther King, Jr. Way, 23rd Street from Telegraph Avenue to Northgate Avenue, and the west side of San Pablo Avenue from 19th Street to 20th Street. This does not include any property fronting Telegraph included within Benefit Zone 1. This Benefit Zone adds 204 properties, 8,511 linear front feet, and 962,707 building square feet to the 2017 CBD as compared to the 2007 CBD.

Refer to Appendix A for a proposed boundary map that more fully provides a description of the BIMD's boundaries.

2.2. Services

The improvements, maintenance, and activities provided in this Management District Plan include the provision of the Sidewalk Operations Program and the Marketing and Identity Enhancement Program, as well as various management activities to support those efforts, as further described in Section 4, herein.

2.3. Annual Total Budget and Assessments

The total proposed annual operating budget for Fiscal Year 2017/18 is ~~\$650,000.00~~ \$585,000.00. Assessment revenue of ~~\$628,208.75~~ \$565,387.87 provides ~~96.49%~~ 96.65% of the annual operating budget. The remaining portion of the annual operating budget will be generated from sources other than assessments, such as any CBD-earned revenues, fundraising, grants, donations, and in-kind donations. No funds of the City will be used to supplement the annual budget of the 2017 CBD.



Any surplus monies from the 2007 CBD, as of December 31, 2017, to be carried over to the 2017 CBD can only be used to benefit those properties within the 2007 CBD. If this is not practical, such surplus monies will be refunded to property owners in the 2007 CBD in proportion to how they were assessed in the 2007 CBD.

The assessment calculation for each property utilizes a combination of land use, street front footage, and building square footage. Section 6 of this Management District Plan provides a more detailed procedure of the annual assessment calculation.

2.4. Term

If established, assessments would be collected for ten years (July 1, 2017, through June 30, 2027). Expenditure of those collected assessments can continue for up to six months after the end of the assessment collection period (December 31, 2027), at which point the 2017 CBD would terminate, if not renewed.

3. BACKGROUND

Property owners establish special assessment districts to provide a constant funding source for various improvements, maintenance, and activities that benefit properties within a defined geographical area. The improvements, maintenance, and activities can include providing enhanced cleaning and maintenance services, improving security, providing for marketing activities to promote and revitalize an area, and other programs found to benefit an area. The ongoing revenue stream for the improvements, maintenance, and activities comes from the annual assessments funded by properties within the special assessment district. The process by which special assessment districts are formed is outlined below.

3.1. What is a Business Improvement Management District (BIMD)?

A BIMD is a special assessment district that provides for the levy and collection of assessments on properties within a geographically defined area. Assessment revenue collected from the benefitting properties pays the costs associated with the improvements, maintenance, and activities provided to the BIMD area. In Oakland, the legislation that allows for the establishment of a BIMD is by Title 4, Chapter 4.48 of the City's Municipal Code (the "Code").

A BIMD established under the Code may be administered, by the City Administrator's designation, by an owners' non-profit management corporation. The owners' non-profit management corporation administers or implements the activities and improvements specified in the management district plan. The City Council appointed CBD advisory board shall make a recommendation to the City Council on the expenditure of revenues derived from the levy of assessments, on the classification of properties applicable, and on the method and basis of levying the assessments. The advisory board shall also cause to be prepared a report of each fiscal year for which assessments are to be levied and collected. The annual report shall contain, but is not limited to, any proposed changes in the CBD boundaries or any benefit zones within the district; the improvement and activities to be provided for that fiscal year; an estimate of the cost of providing the improvements and the activities for that fiscal year; the method and basis of levying the assessment; the amount of any surplus or deficit revenues to be carried over from a previous fiscal year; and the amount of any contributions to be made from sources other than assessments levied pursuant to this part. In Oakland, the City Council must authorize the formation and establishment of the BIMD and the City will enter into a written agreement with the owners' non-profit management corporation and provide for the levy and collection of the annual assessments.

Many BIMDs are also commonly called Community Benefit Districts, or CBDs.

3.2. Establishing a BIMD

The Code provides the legal framework for establishing this BIMD. As part of the formation proceedings, proponents prepare a Management District Plan in accordance with Section 4.48.06 of the Code. The Management District Plan must contain, but is not limited to, the following required elements:

- A map of the district in sufficient detail to locate each parcel of property within the district;
- The name of the proposed district;
- A description of the boundaries of the district, including the boundaries of any benefit zones, proposed for the establishment or extension of the district in a manner sufficient to identify the lands included. Under no circumstances shall the boundaries of a proposed district overlap with the boundaries of another existing district created pursuant to this part. Nothing in this part prohibits the boundaries of a district created pursuant to this part to

overlap with other assessment districts established pursuant to other provisions of law including, but not limited to, the Parking and Business Improvement Area Law of 1989;

- The improvements and activities proposed for each year of operation of the district and the maximum cost thereof;
- The total annual amount proposed to be expended for improvements, maintenance and operations;
- The proposed source or sources of financing including the proposed method and basis of levying the assessment in sufficient detail to allow each property owner to calculate the amount of the assessment to be levied against his or her property;
- The time and manner of collecting the assessments;
- Any proposed rules and regulations to be applicable to the district.

3.3. BIMD Name Designation

The name designation of this proposed BIMD is the Koreatown/Northgate Community Benefit District 2017 (the "2017 CBD").

3.4. Timeline for Implementation and Completion of the District

The 2017 CBD assessment will be effective beginning July 1, 2017, and ending June 30, 2027. District operations will begin in January 2018 and end in December 2027.


4. DESCRIPTION OF SERVICES

The 2017 CBD will provide for the ongoing provision of the Sidewalk Operations Program, Marketing and Identity Enhancement Program, and management activities all located within the boundaries of the 2017 CBD.

4.1. Sidewalk Operations Program

The 2017 CBD plans to implement a comprehensive program that aims to ensure the maximum possible cleanliness of sidewalks, curbs, fixtures, and buildings throughout the 2017 CBD boundaries. Through the utilization of managed services, the Sidewalk Operations Program will strive for a clean and litter-free area that significantly reduces graffiti or other signs of decay. The goal is for property owners, merchants, and residents alike to maintain a sense of pride throughout the KONO area. Cleanliness is crucial to the growth of an aesthetically pleasing and vibrant community.

The 2017 CBD's Sidewalk Operations Program includes regular sidewalk and gutter sweeping, scheduled steam cleanings, refuse removal, graffiti removal, and streetscape improvements. The following sidewalk operations will be carried out:



Benefit Zone 1 (Enhanced Level of Service)

- Regular sidewalk and gutter sweeping – six times per week
- Sidewalk steam cleaning – two times per year
- Reporting and removal of illegal dumping – as needed; assessed daily
- Reporting and removal of graffiti – within 24-48 hours
- Weed removal from tree wells, frontage of buildings, gutters, and sidewalks – monthly
- Beautification and streetscape improvements
- Private security patrol officer – as needed
- ~~Installation and use of closed-circuit television (CCTV)~~
- Reporting incidents of crime to the City

Benefit Zones 2 and 3 (Base Level of Service)

- Regular sidewalk and gutter sweeping – three times per week
- Sidewalk steam cleaning – one time per year
- Reporting and removal of illegal dumping – as needed; assessed daily
- Reporting and removal of graffiti – within 24-48 hours
- Weed removal from tree wells, frontage of buildings, gutters, and sidewalks – monthly
- Beautification and streetscape improvements
- Private security patrol officer – as needed
- ~~Installation and use of CCTV~~
- Reporting incidents of crime to the City

4.2. Marketing and Identity Enhancement (MIE) Program



In order to promote the unique character of the KONO neighborhood, the 2017 CBD will implement a Marketing and Identity Enhancement Program.

The Marketing and Identity Enhancement Program will promote the 2017 CBD's properties and businesses through specially targeted programs and initiatives. In addition, these activities will contribute to the economic and social vitality of the area, and help with the recruitment and retention of businesses and other entities. 2017 CBD stakeholders view marketing activities as especially useful and necessary during a time of economic downturn, and to help the area stabilize itself and grow during prosperous economic times.

The 2017 CBD will also support the creation and production of special events that draw visitors into the 2017 CBD as a means of additional exposure, including the First Friday event, not to exceed amounts indicated in the below MIE budget category. The First Friday event and the 2017 CBD shall also remain as separate legal entities and there shall be no co-mingling of funds between the First Friday event and the 2017 CBD.

The 2017 CBD will program special events and conduct marketing activities in various parts of the 2017 CBD. The 2017 CBD marketing and promotion services will make sure new visitors, employees, patrons, and residents know about area attractions and will help them enjoy their experience in the 2017 CBD. The 2017 CBD plans to include other marketing initiatives, as appropriate, and as budget resources allow.

In addition, the 2017 CBD will promote the 2017 CBD as a clean, safe, and vibrant area for businesses, visitors, and residents, while also supporting business growth.

The Marketing and Identity Enhancement Program will carry out the following tasks:

Benefit Zones 1 and 2 (Enhanced Level of Service)

- Special and retail events – including Oakland First Friday event, as described above
- Maintenance and updating of the KONO website
- Advertising for businesses within the 2017 CBD
- Communications
- Business attraction/retention

Benefit Zone 3 (Base Level of Service)

- Maintenance and updating of the KONO website
- Advertising for businesses within the 2017 CBD
- Communications
- Business attraction/retention

4.3. Management and Operations

In addition to the costs to maintain and service the 2017 CBD improvements mentioned above, the Management will incur costs for staff time and expense related to the programs mentioned above, as well as the administration of the 2017 CBD. Staff time includes oversight and coordination of both Management and contractor provided services, annual tax roll preparation, and addressing property owner questions and concerns. These activities are directly related to the 2017 CBD and improvements within the 2017 CBD, and without them the improvements could not be efficiently completed or properly maintained on an ongoing basis.

The Management's effectiveness in forming and maintaining relationships with the community is a vital component to the success of the 2017 CBD. A strong community relations effort emphasizes the importance of positive relationships within the 2017 CBD and encourages maximum community involvement. The Management will also afford the opportunity to garner other material, grants, and financial support for the improvements, maintenance, and activities of the 2017 CBD.

Regular activities, initiatives, resources that support this task include:

- A dedicated staff who will serve as a focal point and advocate for the 2017 CBD
- Office expenses including accounting, rent, utilities, office supplies, insurance, legal, and other professional services related to 2017 CBD activities

5. ANNUAL AMOUNT TO BE COLLECTED & EXPENDED

The estimated cost budget for the first operating year of the 2017 CBD (January 1, 2018 through December 31, 2018) to be levied in Fiscal Year 2017/2018 is as follows:

Description	FY 2017/2018 Budget
Operating Costs:	
Sidewalk Operations Program	\$357,500.00 <u>\$321,750.00</u>
Marketing and Identity Enhancement Program	97,500.00 <u>87,750.00</u>
Operating Reserve	32,500.00 <u>29,250.00</u>
Total Operating Costs	\$487,500.00 <u>\$438,750.00</u>
Incidental Costs:	
2017 CBD Administration Costs ¹	\$162,500.00 <u>\$146,250.00</u>
Total Incidental Costs	\$162,500.00 <u>\$146,250.00</u>
Total Operating and Incidental Costs	\$650,000.00 <u>\$585,000.00</u>

(1) Includes assessment engineering, 2017 CBD administration, County Auditor/Controller fees, and 1% City administrative fee.

Any surplus monies from the 2007 CBD, as of December 31, 2017, to be carried over to the 2017 CBD can only be used to benefit those properties within the 2007 CBD. If this is not practical, such surplus monies will be refunded to property owners in the 2007 CBD in proportion to how they were assessed in the 2007 CBD.

The 2018 estimated operating budget will be funded as follows:

Description of Revenue Source	FY 2017/18 Revenue Amount
FY 2017/18 Assessment Revenue	\$628,208.75 <u>\$565,387.87</u>
Contribution for General Benefit (4.47% of Total Operating Costs) ¹	21,791.25 <u>19,612.13</u>
Total FY 2017/2018 Annual Revenue	\$650,000.00 <u>\$585,000.00</u>

(1) Comprised of additional funds generated from sources other than assessments, such as 2017 CBD-earned revenues, fundraising, grants, donations, and in-kind donations. Total Operating Costs include Direct Operation and Maintenance Costs and Reserve Costs.

Each fiscal year beginning Fiscal Year 2018/2019, the maximum allowable assessment rate per special benefit point may increase by up to five percent (5.00%) based on demonstrated need and a recommendation by the 2017 CBD advisory board in its annual report to the City and on City Council approval. The annual assessment cannot exceed the actual costs to operate the 2017 CBD in any given year.

Based upon a maximum possible annual assessment increase of 5.0%, beginning July 1, 2018, the total annual maximum assessment revenue each year for each of the 10-years is described in the following table:

Year	Fiscal Year	Total Maximum Annual Assessment Revenue ¹	
1	2017/2018	\$628,208.75	\$565,387.87
2	2018/2019	659,619.19	593,657.26
3	2019/2020	692,600.15	623,340.12
4	2020/2021	727,230.15	654,507.13
5	2021/2022	763,591.66	687,232.48
6	2022/2023	801,771.25	721,594.11
7	2023/2024	841,859.81	757,673.81
8	2024/2025	883,952.80	795,557.50
9	2025/2026	928,150.44	835,335.38
10	2026/2027	974,557.96	877,102.15
	Total:	\$7,901,542.16	\$7,111,387.81

(1) Based upon assigned Special Benefit Points in FY 2017/2018. Property characteristics may change from year-to-year, which can affect the calculation of Special Benefit Points in future years. If total 2017 CBD Special Benefit Points increase in future years due to development, land use classification changes, etc., the maximum assessment revenue may increase accordingly.

6. METHOD OF ASSESSMENT

6.1. Source(s) of Funding

The levy and collection of annual assessments upon property within the 2017 CBD provides the primary funding source for the improvements, services, and activities previously outlined. The Management will also generate additional funds from sources other than annual assessments on properties within the 2017 CBD. These funds may include 2017 CBD-earned revenues, fundraising, grants, donations, and in-kind donations.

The 2017 CBD will not issue bonds to finance any of the improvements, services, and activities provided by the 2017 CBD.

6.2. Basis of Assessment

The benefits provided to real property within the 2017 CBD relate to the improvements, services, and activities carried out by the Management and more fully described in Section 4, herein.

6.3. General Benefit Assignment

General benefit is a benefit to the public at large resulting from the implementation of 2017 CBD services. The amount of general benefit that is provided from the 2017 CBD improvements, services, and activities cannot be funded by assessments within the 2017 CBD. It has been determined that 4.47% of the total benefits from the 2017 CBD improvements, services, and activities are considered to accrue to the public at large. Accordingly, 95.53% of the benefits from the 2017 CBD improvements, services, and activities are considered to provide special benefits to the properties within the 2017 CBD and thus could be subject to assessment therein. Please see the City of Oakland Koreatown/Northgate Community Benefit District 2017 Engineer's Report (the "Engineer's Report"), included as Appendix C, for a more detailed discussion of the calculation of the general benefit.

6.4. Special Benefit Point Assignment

Each of the parcels within the 2017 CBD receives a special benefit from the improvements. Each parcel that has a special benefit conferred upon it, as a result of the maintenance and operation of improvements, is identified and the proportionate special benefit derived by each identified parcel is determined in relationship to the total benefits from the maintenance and operation of the improvements.

The total costs of maintenance and operation, less the amount of general benefit identified, will be assessed to the parcels within the 2017 CBD based on the benefit points assigned to each parcel. To assess special benefit appropriately, it is necessary to relate parcels of different land uses, location, and proximity to improvements. Please see the Engineer's Report, included as Appendix C, for a more detailed discussion of the special benefit point assignment.

Benefit points are assigned based upon not only the property's location to the 2017 CBD improvements, maintenance, and activities, but also the property's existing land use designation and pedestrian traffic associated with those different land uses. Those property land uses that are more likely to generate and attract activity receive a greater benefit from the 2017 CBD's improvements, maintenance, and activities when compared to those properties that do not generate as much traffic. 2017 CBD improvements, maintenance, and activities will be provided uniformly throughout each respective zone of service within the 2017 CBD boundaries. These clean and safe areas create an

aesthetically pleasing and safe environment for 2017 CBD properties, and those individuals utilizing 2017 CBD property, whether it is to shop, dine, live, utilize services, or visit.

Improved Aesthetics and Safety Benefit Points

Benefit Zone 1 (Enhanced Level of Service for Sidewalk Operations)

The aesthetic benefit points and safety benefit points in Benefit Zone 1 are assigned as follows:

Property Land Use	Aesthetic Benefit Points	Safety Benefit Points
Non-Residential Property	1.222 1.250	1.222 1.250
Residential Property	1.384 1.413	1.384 1.413
Non-Profit / Public Property	0.183 0.188	0.183 0.188
Undeveloped Property	0.183 0.188	0.183 0.188

Benefit Zones 2 and 3 (Base Level of Service for Sidewalk Operations)

The aesthetic benefit points and safety benefit points for Benefit Zones 2 and 3 are assigned as follows:

Property Land Use	Aesthetic Benefit Points	Safety Benefit Points
Non-Residential Property	1.000	1.000
Residential Property	1.130	1.130
Non-Profit / Public Property	0.150	0.150
Undeveloped Property	0.150	0.150

Economic Benefit Points

Benefit Zone 1 (Enhanced Level of Service for Sidewalk Operations, Enhanced Level of Service for Marketing and Identity Enhancement Operations)

The economic benefit points for Benefit Zone 1 are assigned as follows:

Property Land Use	Economic Benefit Points
Non-Residential Property	2.462 2.500
Residential Property	1.234 1.250
Non-Profit / Public Property	0.646 0.625
Undeveloped Property	0.308 0.313

Benefit Zone 2 (Base Level of Service for Sidewalk Operations, Enhanced Level of Service for Marketing and Identity Enhancement Operations)

The economic benefit points for Benefit Zone 2 are assigned as follows:

Property Land Use	Economic Benefit Points
Non-Residential Property	2.154 2.166
Residential Property	1.077 1.083
Non-Profit / Public Property	0.539 0.542
Undeveloped Property	0.269 0.271

Benefit Zone 3 (Base Level of Service for Sidewalk Operations, Base Level of Service for Marketing and Identity Enhancement Operations)

The economic benefit points for Benefit Zone 3 are assigned as follows:

Property Land Use	Economic Benefit Points
Non-Residential Property	2.00
Residential Property	1.00
Non-Profit / Public Property	0.50
Undeveloped Property	0.25

The total benefit point assignment for each of the property land use categories in each Benefit Zone is as follows:

Benefit Zone 1

Property Land Use	Aesthetic Benefit Points	Safety Benefit Points	Economic Benefit Points	Total Benefit Points
Non-Residential Property	1.222 1.250	1.222 1.250	2.462 2.500	4.906 5.000
Residential Property	1.381 1.413	1.381 1.413	1.231 1.250	3.993 4.076
Non-Profit/Public Property	0.183 0.188	0.183 0.188	0.616 0.625	0.982 1.001
Undeveloped Property	0.183 0.188	0.183 0.188	0.308 0.313	0.674 0.689

Benefit Zone 2

Property Land Use	Aesthetic Benefit Points	Safety Benefit Points	Economic Benefit Points	Total Benefit Points
Non-Residential Property	1.000	1.000	2.154 2.166	4.154 4.166
Residential Property	1.130	1.130	1.077 1.083	3.337 3.343
Non-Profit/Public Property	0.150	0.150	0.539 0.542	0.839 0.842
Undeveloped Property	0.150	0.150	0.269 0.271	0.569 0.571

Benefit Zone 3

Property Land Use	Aesthetic Benefit Points	Safety Benefit Points	Economic Benefit Points	Total Benefit Points
Non-Residential Property	1.000	1.000	2.000	4.000
Residential Property	1.130	1.130	1.000	3.260
Non-Profit/Public Property	0.150	0.150	0.500	0.800
Undeveloped Property	0.150	0.150	0.250	0.550

Parcel Factors

The method of apportioning benefit to parcels within the 2017 CBD reflects the proportional special benefit assigned to each property from the 2017 CBD improvements, maintenance, and activities based upon the various property characteristics for each parcel as compared to other properties within the 2017 CBD. As part of the special benefit analysis various property characteristics were analyzed including street frontage, building size, land use, etc. Given that the special benefits provided by the 2017 CBD improvements, maintenance, and activities focus on aesthetic benefit, safety benefit and economic activity benefit, it was determined that linear street frontage, building square footage, and land use are the most appropriate parcel factors. Each parcel's linear street

frontage, building square footage, and land use have been used as the primary assessment variables for the calculation and assignment of parcel factors.

Land Use

Properties in the 2017 CBD are assigned a land use category, as further outline below, and may be reassigned if the property's land use changes.

Non-Residential Property: Non-Residential Property consists of parcels owned or leased by a profit-making entity (rather than by a government or non-profit entity) and used for commercial purposes such as retail, office, restaurant, commercial garage, or hotel/motel property.

Non-Profit Property: Non-Profit Property consists of parcels owned or used as follows:

- Includes parcels owned by non-profit entities approved under section 501(c) of the Internal Revenue Service code.
- Includes parcels that are occupied (80% or more of building square footage) by one or more non-profit corporations, as tenants.
- Includes parcels that are occupied (80% or more of building square footage) by activities that receive a welfare tax exemption or by an affordable housing development regulated by covenants or regulatory agreements with a public agency.
- Includes parcels owned by, or leased to, a public utility.

Public Property: Public Property consists of parcels owned or used as follows:

- Includes parcels owned by a state, regional, or city government entity; for example, police stations, schools, and government-owned office buildings.
- Includes parcels that are occupied (80% or more of building square footage) by one or more public entities, as tenants.

Residential Property: Residential Property consists of single-family dwellings, duplexes, triplexes, fourplexes, condominiums, and apartment units used exclusively for residential purposes.

By adjusting the assigned special benefit points assigned for each property land use category by parcel factors, a more complete picture of the proportional special benefits received by each parcel within the 2017 CBD is presented. Therefore, linear, and building factors were calculated and assigned for each parcel in the 2017 CBD according to the formulas below:

Linear Factor

Given the linear nature of the cleaning and public safety improvements, maintenance, and activities, each parcel within the 2017 CBD is assigned a linear factor that is equal to the parcel's linear street frontage that receives ongoing 2017 CBD cleaning and public safety improvements, maintenance, and activities.

In order to create a factor to account for the many variations in frontages throughout the 2017 CBD, the minimum frontage for City properties was considered. Pursuant to the City's Planning Code, each lot shall have a frontage of at least 25 linear feet for most of the zoning uses within the 2017 CBD. Utilizing the prescribed minimum frontage as set forth in the City's Planning Code, a linear factor is calculated for each parcel based upon the assigned linear street footage for the parcel divided by 25:

Parcel's Linear Factor	=	Parcel's Assigned Linear Street Frontage	/	25
---------------------------	---	---	---	----

There are several parcels throughout the 2017 CBD that share the same area footprint, with each of these parcels being assigned a separate Assessor's Parcel Number by the Alameda County Assessor's office. For those areas that include multiple Assessor's Parcels, each Assessor's Parcel's assigned linear street frontage shall be calculated by allocating the total linear street frontage for the area equally (or on another rational basis) to each Assessor's Parcel located on the footprint of that area.

Building Factor

Buildings throughout the 2017 CBD range from a single-story structure to a large building with multiple stories. In order to create a factor to account for the many variations in the buildings, the minimum lot size for the area was considered. In the KONO area, the majority of the buildings within the 2017 CBD cover most or the entire footprint of the lot. Pursuant to the City's Planning Code, each lot shall have an area of at least 4,000 square feet for most zoning uses. Utilizing the prescribed minimum lot square footage as set forth in the City's Planning Code, a building factor is calculated for each parcel based upon the assigned building square footage for the parcel divided by 4,000:

Building Factor	=	Parcel's Assigned Building Square Footage	/	4,000
-----------------	---	---	---	-------

Total Special Benefit Points Calculation

The formula below shows the total special benefit points calculation for each parcel within the 2017 CBD:

Parcel's Total Special Benefit Points	=	(Linear Factor + Building Factor)	x	Total Benefit Points Assignment
---------------------------------------	---	-----------------------------------	---	---------------------------------

Total 2017 CBD Special Benefit Points

The total special benefit points for the 2017 CBD at this time are ~~6,406.18~~ 6,412.580.

6.5. Assessment Calculation

The method of assessment is discussed in detail in Engineer's Report and is summarized below:

$$\text{Total Costs to be Assessed} / \text{Total 2017 CBD Special Benefit Points} = \text{Assessment Rate per Special Benefit Point}$$

$$\$628,208.75 / 6,412.580 = \$98.16856$$

Parcel's Assessment = ~~\$86.69908~~ \$88.16856 x Parcel's Total Special Benefit Points

6.6. Number of Years Assessments Will Be Levied

The proposed term for the 2017 CBD is set at 10 years. The assessment will be effective July 1, 2017, through June 30, 2027 (Fiscal Year 2017/18 up through and including Fiscal Year 2026/27). Expenditure of collected assessments may continue for up to six months after June 30, 2027, if the district is not renewed. In order to authorize the levy and collection of assessments after Fiscal Year 2026/27, the City and Management will need to go through the renewal process pursuant to the Code.

6.7. Time and Manner of Collecting Assessments

Each property owner pays a share of the cost of the 2017 CBD improvements, maintenance, and activities based on an assessment formula. The payment is collected twice yearly, through the property tax bill. The 2017 CBD assessment, including any delinquent assessment and related interest and penalties, will be received by the Tax Collector of the County of Alameda. The Tax Collector shall transfer the assessment payments to the City for distribution to the 2017 CBD for the funding of the improvements, services, and activities described in this Management District Plan. Any assessment on a property that does not receive a property tax bill from the County of Alameda will be billed-directly by the City.

6.8. Appeals Process

The City Manager may assist with the resolution of any discrepancies in individual assessment amounts or calculations. The City Manager reserves the right to:

- Conduct reviews of existing primary data; verify assessment data as compiled by any consultant, subcontractor or other party hired by the Management; and perform field or on-site inspections to verify the accuracy of existing or secondary data, or to investigate the claim of any property owner in the 2017 CBD.
- Recalculate the assessment amount due and direct the Alameda County Auditor-Controller to respond appropriately.
- Upon the request of the City, the 2017 CBD Management shall promptly complete requests for an investigation of discrepancies and make all reasonable efforts to obtain additional documentation related to the assessment upon any or all of the properties for which a correction or adjustment is requested.

6.9. Assessor's Parcel Listing

Appendix B of this Management District Plan provides a listing of all of the Assessor's Parcels, including the Assessor's Parcel Number, Site Address, Land Use Classification, Building Square Footage, Street Front Footage, Special Benefit Points, and Fiscal Year 2017/18 Assessment subject to the 2017 CBD annual assessment.

7. DISTRICT MANAGEMENT

7.1. Koreatown/Northgate CBD Management Corporation

Koreatown Oakland, acting as the Koreatown/Northgate 2017 CBD Management Corporation (the "Management"), is a non-profit organization whose membership consists of the parcel owners that are assessed under the 2017 CBD, and is the "designated non-profit organization" as outlined in Section 4.48.160 and will administer the 2017 CBD through an agreement with the City.

The Management is charged with the day-to-day operations of the 2017 CBD.

7.2. Advisory Board

Prior to adopting a resolution establishing the 2017 CBD, the City Council shall appoint an advisory board, as outlined in Section 4.48.190 of the Code. The advisory board will be distinct from the Management and shall make a recommendation to the City Council on the expenditure of revenues derived from the levy of assessments, on the classification of properties applicable, and on the method and basis of levying the assessments.

The Management will recommend members to serve on the advisory board. Advisory board membership will be designed to equitably represent all stakeholders and areas of the 2017 CBD, with specific provisions that at least one member of the advisory board shall be a business licensee within the 2017 CBD who is not also a property owner within the 2017 CBD. Stakeholders shall develop an equitable board of directors structure, which represents residential parcel owners, as well as commercial property owners of various sizes.

Each year, the CBD advisory board shall prepare a report for each Fiscal Year, except the first year, for which assessments are levied and collected to pay the costs of the improvements, services, and activities described in the report. Each annual report must be filed with the City Clerk per Section 4.48.200 of the Code; each report shall contain or provide, but not be limited to the following:

- Any proposed changes in the boundaries of the 2017 CBD or in any benefit zones within the district;
- The improvements and activities to be provided for that fiscal year;
- An estimate of the cost of providing the improvements and the activities for that fiscal year;
- The method and basis of levying the assessment in sufficient detail to allow each real property owner to estimate the amount of the assessment to be levied against his or her property for that fiscal year;
- The amount of any surplus or deficit revenues to be carried over from a previous fiscal year;
- The amount of any contributions to be made from sources other than assessments levied pursuant to the Code.

The City Council may approve the annual report as filed, or the City Council may modify any particulars contained in the report, and then approve it as modified. Given the potential resulting impact to an assessment levy, any changes to the improvements, services, and/or activities require City Council approval. Any modification to the annual report shall be made pursuant to Section 4.48.140 of the Code, except that any proposed increase in the amount of the levy above levels previously noticed and approved must be approved as provided in Sections 4.48.070 through 4.48.140 of the Code. However, the City Council cannot approve a change in the basis and method of levying assessments that would impair an authorized or executed contract to be paid from the revenues derived from the levy of assessments.

7.3. Public Access

The advisory board and the 2017 CBD management corporation are both required to comply with specified state open meeting and public records laws, the Ralph M. Brown Act (the "Brown Act"), commencing with Section 54950 of the Government Code, and the California Public Records Act, commencing with Section 6250 of the Government Code. Ralph M. Brown Act compliance is required when 2017 CBD business is heard, discussed, or deliberated, and the California Public Records Act compliance is required for all documents relating to 2017 CBD business.

7.4. Rules and Regulations

Pursuant to the Code, the Management may establish rules and regulations that uniquely apply to the 2017 CBD. A few initial rules and regulations should be employed in the administration of the 2017 CBD:

- Following the formation of the 2017 CBD, the CBD advisory board should consider developing a policy for competitive bidding as it pertains to contracted services for the 2017 CBD. The policy will aim to maximize service quality, efficiency, and cost effectiveness.
- Any stakeholder who serves on the advisory board shall recuse themselves from any vote in which a potential conflict of interest is apparent. Such potential conflicts include, but are not limited to: prioritizing capital improvement projects which result in special benefit to specific property owners, prioritization of services to benefit a particular owner or group of owners, hiring or selecting the relatives of advisory board members.
- As previously noted, meetings of the advisory board shall be open to all stakeholders paying into the 2017 CBD and are subject to the Brown Act. Regular financial reports shall be submitted to advisory board members and made available upon request by the membership. Sub-committee meetings of the Management shall be open and encourage participation among various stakeholders, business owners, and community members. The advisory board shall retain the right to enter into executive session for reasons including, but not limited to: legal matters, personnel issues, etc.
- The Management will create a number of policies which will help the advisory board to effectively manage the 2017 CBD. Such policies may include, but not be limited to: a decision-making policy, use of banner policy, special event underwriters policy, use of logo policy, and an economic hardship policy.

7.5. Dissolution

The 2017 CBD, when there is no indebtedness, outstanding and unpaid, incurred to accomplish any of the purposes of the 2017 CBD, may be disestablished by resolution by the City Council in either of the following circumstance:

- (1) If the City Council finds there has been misappropriation of funds, malfeasance, or a violation of law in connection with the management of the 2017 CBD, it shall notice a hearing on disestablishment.
- (2) During the operation of the 2017 CBD, there shall be a 30-day period each year in which assessed property owners may request disestablishment of the 2017 CBD. The first such period shall begin one year after the date of establishment of the 2017 CBD and shall continue for a 30-day period. The next such 30-day period shall begin two years after the date of the establishment of the 2017 CBD. Each successive year of operation of the 2017 CBD shall have such a 30-day period. Upon the written petition of the owners of real property in the area who pay more than 30 percent of the assessments levied, the City Council shall notice a hearing on disestablishment. The City Council shall notice a hearing on disestablishment.

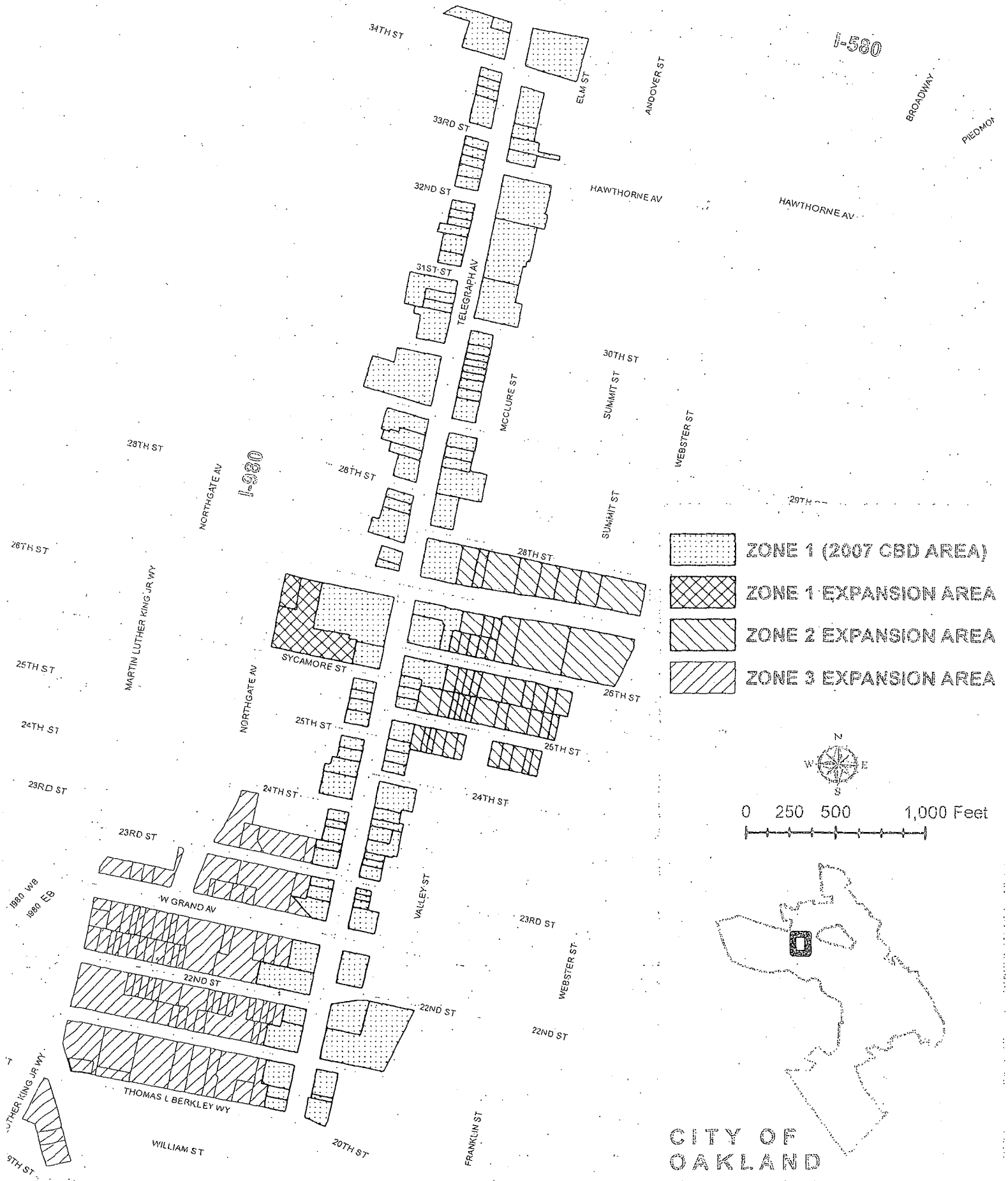
The City Council shall adopt a resolution of intention to disestablish the 2017 CBD prior to the public hearing. The resolution shall state the reason for the disestablishment, shall state the time and place of the public hearing, and shall contain a proposal to dispose of any assets acquired with the revenues of the assessments levied within the 2017 CBD. The public hearing shall be held not less than 30-days or more than 60-days after the adoption of the resolution of intention.





Upon the disestablishment of the 2017 CBD, any remaining revenues derived from the levy of assessments, or any revenues derived from the sale of assets acquired with the revenues, shall be refunded to the owners of the property then located and operating within the 2017 CBD in which assessments were levied by applying the same method and basis that was used to calculate the assessments levied in the fiscal year in which the district was disestablished. If the disestablishment occurs before and assessment is levied for the fiscal year, the method and basis that was used to calculate the assessment levied in the immediate prior fiscal year shall be used to calculate the amount of refund.

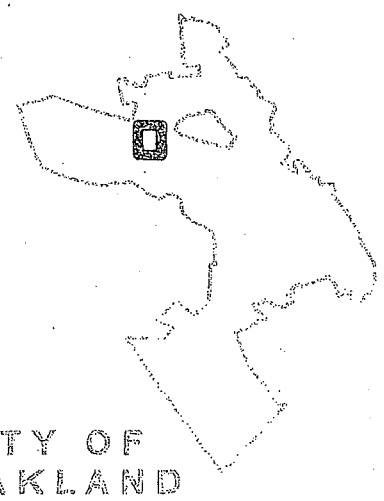
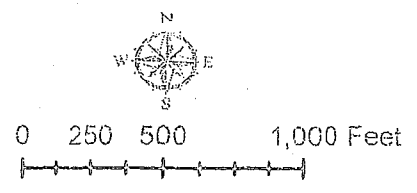
8. APPENDICES

APPENDIX A – BOUNDARY MAP

KOREATOWN/NORTHGATE Community Benefit District 2017



-  ZONE 1 (2007 CBD AREA)
-  ZONE 1 EXPANSION AREA
-  ZONE 2 EXPANSION AREA
-  ZONE 3 EXPANSION AREA



CITY OF
OAKLAND

BOUNDARIES OF KOREATOWN/NORTHGATE COMMUNITY BENEFIT DISTRICT 2017

CITY OF OAKLAND
COUNTY OF ALAMEDA
STATE OF CALIFORNIA

APH	Assessment ID	Zone
001-0604-029-01	358	T
001-0608-014-03	355	T
001-0628-013-02	387	T
001-0580-018-02	389	T
001-0680-017-02	383	T
001-0580-018-02	380	T
001-0689-021-02	391	T
001-0595-023-02	397	T
001-0592-021-02	393	T
001-0590-027-02	384	T
001-0590-025-01	395	T
001-0597-023-02	396	T
001-0597-024-02	397	T
001-0597-044-01	398	T
001-0601-049-02	399	T
001-0596-023-02	402	T
001-0599-012-01	401	T
001-0599-013-02	402	T
001-0599-014-02	403	T
001-0599-015-02	404	T
001-0599-016-02	405	T
001-0599-017-02	406	T
001-0599-018-02	407	T
001-0599-019-02	408	T
001-0599-020-02	409	T
001-0599-040-02	410	T
001-0599-041-02	411	T
001-0599-042-02	412	T
001-0599-043-02	413	T
001-0599-044-02	414	T
001-0700-001-02	415	T
001-0700-002-02	416	T
001-0700-003-02	417	T
001-0700-004-02	418	T
001-0715-001-02	419	T
001-0715-002-02	420	T
001-0715-003-02	421	T
001-0715-004-02	422	T
001-0715-005-02	423	T
001-0715-006-02	424	T
001-0716-001-02	425	T
001-0716-002-02	426	T
001-0716-003-02	427	T
001-0716-004-02	428	T
001-0716-005-02	429	T
001-0716-006-02	430	T
001-0716-007-02	431	T
001-0716-008-02	432	T
001-0716-009-02	433	T
001-0716-010-02	434	T
001-0716-011-02	435	T
001-0716-012-02	436	T
001-0716-013-02	437	T
001-0716-014-02	438	T
001-0716-015-02	439	T
001-0716-016-02	440	T
001-0716-017-02	441	T
001-0716-018-02	442	T
001-0716-019-02	443	T
001-0716-020-02	444	T
001-0716-021-02	445	T
001-0716-022-02	446	T
001-0716-023-02	447	T
001-0716-024-02	448	T
001-0716-025-02	449	T



BOUNDARIES OF KOREATOWN/NORTHGATE COMMUNITY BENEFIT DISTRICT 2017

CITY OF OAKLAND
COUNTY OF ALAMEDA
STATE OF CALIFORNIA

APH	Assessment ID	Zone
008-0645-001-02	20	1
008-0645-004-00	21	1
008-0645-005-00	22	1
008-0647-001-00	30	1
008-0647-002-00	31	1
008-0648-011-03	68	1
008-0648-016-03	69	1
008-0649-001-01	70	1
008-0649-001-02	71	1
008-0649-010-00	72	1
008-0658-001-00	73	1
008-0658-006-02	74	1
008-0658-007-00	75	1
008-0658-008-00	76	1
008-0658-009-01	77	1
008-0659-002-01	78	1
008-0659-003-02	79	1
008-0660-002-00	109	1
008-0660-003-05	110	1
008-0660-055-00	122	1
008-0660-056-00	123	1
008-0660-057-00	124	1
008-0660-058-00	125	1
008-0660-059-00	126	1
008-0664-001-00	127	1
008-0664-002-00	128	1
008-0664-004-01	129	1
008-0664-005-00	130	1
008-0664-006-00	131	1
008-0665-001-01	136	1
008-0665-012-00	137	1
008-0665-013-00	138	1
008-0665-014-00	139	1
008-0665-015-01	140	1
008-0665-016-03	141	1
008-0665-017-00	142	1
008-0665-018-00	143	1
008-0674-019-00	144	1
008-0674-020-00	145	1
008-0674-021-00	146	1
008-0674-022-01	147	1
008-0675-001-00	159	1
008-0675-002-00	160	1
008-0675-003-00	161	1
008-0675-001-00	162	1
008-0676-002-01	163	1
008-0676-002-02	164	1
008-0676-003-00	165	1
008-0688-001-00	166	1
008-0688-002-00	167	1
008-0688-003-00	168	1
008-0688-004-00	169	1
008-0688-005-00	170	1

APH	Assessment ID	Zone
008-0688-001-00	171	1
008-0688-002-00	172	1
008-0688-003-00	173	1
008-0688-004-00	174	1
008-0688-005-00	175	1
008-0688-006-00	176	1
008-0690-001-00	177	1
008-0690-002-00	178	1
008-0690-003-00	179	1
008-0690-004-00	180	1
008-0690-005-00	181	1
008-0690-006-00	182	1
008-0690-007-00	183	1
008-0690-008-00	184	1
008-0690-009-00	185	1
008-0690-010-00	186	1
008-0690-011-00	187	1
008-0690-012-00	188	1
008-0690-013-00	189	1
008-0691-001-00	190	1
008-0691-002-00	191	1
008-0691-003-00	192	1
008-0691-004-00	193	1
008-0691-005-00	194	1
008-0691-006-00	195	1
008-0691-007-00	196	1
008-0691-008-00	197	1
008-0691-009-00	198	1
008-0691-010-00	199	1
008-0691-011-00	200	1
008-0691-012-00	201	1
008-0691-013-00	202	1
008-0692-001-00	203	1
008-0692-002-00	204	1
008-0692-003-00	205	1
008-0692-004-00	206	1
008-0692-005-00	207	1
008-0692-006-00	208	1
008-0692-007-00	209	1
008-0692-008-00	210	1
008-0692-009-00	211	1
008-0692-010-00	212	1
008-0692-011-00	213	1
008-0692-012-00	214	1
008-0692-013-00	215	1
009-0682-001-02	315	1
009-0682-002-00	316	1
009-0683-018-00	330	1
009-0683-019-00	331	1
009-0683-020-00	332	1
009-0683-021-01	333	1
009-0684-011-00	353	1
009-0684-012-01	354	1




0 125 250 500 Feet

ZONE 1 (2007 CBD AREA)
 Parcel Lines
 Streets


BOUNDARIES OF
KOREATOWN/NORTHGATE COMMUNITY BENEFIT DISTRICT 2017


CITY OF OAKLAND
COUNTY OF ALAMEDA
STATE OF CALIFORNIA




APN	Assessment ID	Zone
009-0682-001-01	314	1
009-0682-031-04	317	1

0 50 100 Feet

 ZONE 1 EXPANSION AREA

 Parcel Lines

 Streets

BOUNDARIES OF KOREATOWN/NORTHGATE COMMUNITY BENEFIT DISTRICT 2017

CITY OF OAKLAND
COUNTY OF ALAMEDA
STATE OF CALIFORNIA

APN	Area (sq. ft.)	Zoning
004-0674-001-00	116	7
004-0674-005-00	115	7
004-0674-006-00	120	7
004-0674-007-00	151	7
004-0674-008-00	157	7
004-0674-009-00	155	7
004-0674-010-00	157	7
004-0674-011-00	155	7
004-0674-012-00	155	7
004-0674-013-00	157	7
004-0674-014-00	158	7
004-0674-015-00	216	7
004-0674-016-00	215	7
004-0674-017-00	210	7
004-0674-018-00	221	7
004-0674-019-00	222	7
004-0674-020-00	272	7
004-0674-021-00	222	7
004-0674-022-00	221	7
004-0674-023-00	215	7
004-0674-024-00	215	7
004-0674-025-00	221	7
004-0674-026-00	215	7
004-0674-027-00	221	7
004-0674-028-00	215	7
004-0674-029-00	221	7
004-0674-030-00	221	7
004-0674-031-00	221	7
004-0674-032-00	221	7
004-0674-033-00	221	7
004-0674-034-00	221	7
004-0674-035-00	221	7
004-0674-036-00	221	7
004-0674-037-00	221	7
004-0674-038-00	221	7
004-0674-039-00	221	7
004-0674-040-00	221	7
004-0674-041-00	221	7
004-0674-042-00	221	7
004-0674-043-00	221	7
004-0674-044-00	221	7
004-0674-045-00	221	7
004-0674-046-00	221	7
004-0674-047-00	221	7
004-0674-048-00	221	7
004-0674-049-00	221	7
004-0674-050-00	221	7
004-0674-051-00	221	7
004-0674-052-00	221	7
004-0674-053-00	221	7
004-0674-054-00	221	7
004-0674-055-00	221	7
004-0674-056-00	221	7
004-0674-057-00	221	7
004-0674-058-00	221	7
004-0674-059-00	221	7
004-0674-060-00	221	7
004-0674-061-00	221	7
004-0674-062-00	221	7
004-0674-063-00	221	7
004-0674-064-00	221	7
004-0674-065-00	221	7
004-0674-066-00	221	7
004-0674-067-00	221	7
004-0674-068-00	221	7
004-0674-069-00	221	7
004-0674-070-00	221	7
004-0674-071-00	221	7
004-0674-072-00	221	7
004-0674-073-00	221	7
004-0674-074-00	221	7
004-0674-075-00	221	7
004-0674-076-00	221	7
004-0674-077-00	221	7
004-0674-078-00	221	7
004-0674-079-00	221	7
004-0674-080-00	221	7
004-0674-081-00	221	7
004-0674-082-00	221	7
004-0674-083-00	221	7
004-0674-084-00	221	7
004-0674-085-00	221	7
004-0674-086-00	221	7
004-0674-087-00	221	7
004-0674-088-00	221	7
004-0674-089-00	221	7
004-0674-090-00	221	7
004-0674-091-00	221	7
004-0674-092-00	221	7
004-0674-093-00	221	7
004-0674-094-00	221	7
004-0674-095-00	221	7
004-0674-096-00	221	7
004-0674-097-00	221	7
004-0674-098-00	221	7
004-0674-099-00	221	7
004-0674-100-00	221	7

MERRIMAC ST

TELEGRAPH AV

SUMMIT ST

WEBSTER ST

28TH ST

VALDEZ ST

28TH ST

27TH ST

26TH ST

25TH ST

24TH ST

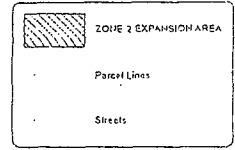
VALLEY ST

BROADWAY

WEBSTER ST

VALDEZ ST

0 62.5 125 250 Feet



APPENDIX B – ASSESSOR'S PARCEL LISTING

**KOREATOWN/NORTHGATE COMMUNITY BENEFIT DISTRICT 2017
FY 2017/18 ASSESMENT ROLL**

APN	Area	Site	Classification	Front Footage	Building Area	(B) LInear Factor	(C) Building Factor	(D) Total Benefit Points	(A) Total Special Benefit Points	Assessment
003-0041-001-01	Zone 3	1955 SAN PABLO AVE	Non-Profit/Public Property	445	60,238	17.797	15.060	0.800	26.285	\$2,317.51
003-0041-004-00	Zone 3	1917 SAN PABLO AVE	Non-Residential	60	10,093	2.400	2.523	4.000	19.693	1,736.30
003-0041-011-00	Zone 3	1901 SAN PABLO AVE	Non-Residential	6	1,207	0.250	0.302	4.000	2.207	194.59
003-0041-012-00	Zone 3	1905 SAN PABLO AVE	Non-Residential	6	962	0.250	0.241	4.000	1.962	172.99
003-0041-013-00	Zone 3	1907 SAN PABLO AVE	Non-Residential	6	998	0.250	0.250	4.000	1.998	176.16
003-0041-014-00	Zone 3	1911 SAN PABLO AVE	Non-Residential	6	1,006	0.250	0.252	4.000	2.006	176.87
003-0041-015-00	Zone 3	1913 SAN PABLO AVE	Non-Residential	6	1,068	0.250	0.267	4.000	2.068	182.33
003-0041-016-00	Zone 3	1915 SAN PABLO AVE	Non-Residential	6	1,068	0.250	0.267	4.000	2.068	182.33
003-0041-017-00	Zone 3	1909 SAN PABLO AVE #A	Residential	6	686	0.250	0.172	3.260	1.374	121.15
003-0041-018-00	Zone 3	1909 SAN PABLO AVE #B	Residential	6	829	0.250	0.207	3.260	1.491	131.43
003-0041-019-00	Zone 3	1909 SAN PABLO AVE #C	Residential	6	544	0.250	0.136	3.260	1.258	110.95
003-0041-020-00	Zone 3	1909 SAN PABLO AVE #D	Residential	6	506	0.250	0.127	3.260	1.227	108.22
003-0041-021-00	Zone 3	1909 SAN PABLO AVE #E	Residential	6	465	0.250	0.116	3.260	1.194	105.27
003-0041-022-00	Zone 3	1909 SAN PABLO AVE #F	Residential	6	633	0.250	0.158	3.260	1.331	117.34
003-0041-023-00	Zone 3	1909 SAN PABLO AVE #G	Residential	6	647	0.250	0.162	3.260	1.342	118.35
003-0041-024-00	Zone 3	1909 SAN PABLO AVE #H	Residential	6	490	0.250	0.123	3.260	1.214	107.07
003-0041-025-00	Zone 3	1909 SAN PABLO AVE #I	Residential	6	515	0.250	0.129	3.260	1.235	108.86
003-0041-026-00	Zone 3	1909 SAN PABLO AVE #J	Residential	6	499	0.250	0.125	3.260	1.222	107.71
003-0041-027-00	Zone 3	1909 SAN PABLO AVE	Common Area	-	-	-	-	-	-	-
008-0645-001-02	Zone 1	2025 TELEGRAPH AVE	Non-Residential	246	7,158	9.820	1.790	5.000	58.048	5,117.98
008-0645-004-00	Zone 1	2015 TELEGRAPH AVE	Non-Residential	50	-	2.000	-	5.000	10.000	881.68
008-0645-005-00	Zone 1	2003 TELEGRAPH AVE	Non-Residential	153	3,860	6.107	0.965	5.000	35.359	3,117.55
008-0645-007-01	Zone 3	528 THOMAS L BERKLEY WAY	Residential	79	21,469	3.174	5.367	3.260	27.843	2,454.91
008-0645-009-01	Zone 3	548 THOMAS L BERKLEY WAY	Non-Profit/Public Property	108	13,388	4.315	3.347	0.800	6.130	540.46
008-0645-027-02	Zone 3	21ST ST	Non-Profit/Public Property	150	-	6.000	-	0.800	4.800	423.22
008-0645-028-05	Zone 3	556 THOMAS L BERKLEY WAY	Non-Residential	148	25,777	5.937	6.444	4.000	49.525	4,366.55
008-0645-033-01	Zone 3	525 21ST ST	Non-Residential	240	15,400	9.619	3.850	4.000	53.877	4,750.22
008-0645-035-00	Zone 3	520 THOMAS L BERKLEY WAY	Non-Residential	105	13,083	4.198	3.271	4.000	29.876	2,634.16
008-0645-036-01	Zone 3	THOMAS L BERKLEY WA	Non-Profit/Public Property	346	7,574	13.848	1.894	0.800	12.593	1,110.30
008-0647-001-00	Zone 1	2125 TELEGRAPH AVE	Non-Profit/Public Property	176	-	7.040	-	1.001	7.041	621.36
008-0647-002-00	Zone 1	2101 TELEGRAPH AVE	Non-Profit/Public Property	284	61,824	11.365	15.456	1.001	26.848	2,367.15
008-0647-004-00	Zone 3	526 21ST ST	Residential	30	2,810	1.200	0.703	3.260	6.202	546.83
008-0647-009-02	Zone 3	540 21ST ST	Non-Profit/Public Property	268	82,900	10.720	20.725	0.800	25.156	2,217.97
008-0647-011-00	Zone 3	562 21ST ST	Undeveloped	40	-	1.600	-	0.550	0.880	77.59
008-0647-013-00	Zone 3	570 21ST ST	Residential	40	2,883	1.600	0.721	3.260	7.566	667.05
008-0647-014-00	Zone 3	600 21ST ST	Residential	30	2,487	1.200	0.622	3.260	5.939	523.62
008-0647-015-00	Zone 3	610 21ST ST	Undeveloped	70	-	2.800	-	0.550	1.540	135.78
008-0647-022-00	Zone 3	627 22ND ST	Residential	30	3,941	1.183	0.985	3.260	7.069	623.28
008-0647-024-00	Zone 3	613 22ND ST	Residential	32	1,295	1.262	0.324	3.260	5.170	455.79
008-0647-025-00	Zone 3	611 22ND ST	Residential	30	2,465	1.200	0.616	3.260	5.921	522.04
008-0647-026-00	Zone 3	603 22ND ST	Residential	30	2,320	1.200	0.580	3.260	5.803	511.62
008-0647-028-04	Zone 3	585 22ND ST	Undeveloped	120	-	4.800	-	0.550	2.640	232.76
008-0647-030-00	Zone 3	567 22ND ST	Residential	30	1,942	1.200	0.486	3.260	5.495	484.46
008-0647-031-00	Zone 3	561 22ND ST	Residential	30	2,376	1.200	0.594	3.260	5.848	515.65
008-0647-032-00	Zone 3	557 22ND ST	Undeveloped	30	-	1.200	-	0.550	0.660	58.19
008-0647-033-00	Zone 3	551 22ND ST	Residential	31	2,241	1.240	0.560	3.260	5.869	517.44
008-0647-036-00	Zone 3	537 22ND ST	Residential	29	2,406	1.160	0.602	3.260	5.742	506.31
008-0647-037-00	Zone 3	533 22ND ST	Residential	32	2,474	1.280	0.619	3.260	6.189	545.68
008-0647-038-00	Zone 3	529 22ND ST	Residential	30	2,458	1.200	0.615	3.260	5.915	521.54
008-0647-039-00	Zone 3	525 22ND ST	Residential	30	2,718	1.200	0.680	3.260	6.127	540.22
008-0647-040-00	Zone 3	517 22ND ST	Residential	40	5,476	1.600	1.369	3.260	9.679	853.38
008-0647-041-00	Zone 3	589 22ND ST	Residential	15	1,246	0.600	0.312	3.260	2.971	261.99
008-0647-042-00	Zone 3	591 22ND ST	Residential	15	1,342	0.600	0.336	3.260	3.050	268.89
008-0647-043-00	Zone 3	593 22ND ST	Residential	15	1,291	0.600	0.323	3.260	3.008	265.23
008-0647-044-00	Zone 3	595 22ND ST	Residential	15	1,386	0.600	0.347	3.260	3.086	272.05
008-0647-045-00	Zone 3	597 22ND ST	Residential	15	1,246	0.600	0.312	3.260	2.971	261.99
008-0647-046-00	Zone 3	599 22ND ST	Residential	15	1,342	0.600	0.336	3.260	3.050	268.89
008-0647-047-00	Zone 3	22ND ST	Common Area	-	-	-	-	-	-	-
008-0647-048-00	Zone 3	522 21ST ST	Residential	15	1,360	0.600	0.340	3.260	3.064	270.18
008-0647-049-00	Zone 3	522 21ST ST	Residential	15	1,364	0.600	0.341	3.260	3.068	270.47
008-0647-050-00	Zone 3	522 21ST ST	Common Area	-	-	-	-	-	-	-
008-0647-052-00	Zone 3	619 22ND ST	Residential	7	867	0.293	0.217	3.260	1.663	146.60
008-0647-053-00	Zone 3	619 22ND ST	Residential	7	701	0.293	0.175	3.260	1.527	134.68
008-0647-054-00	Zone 3	619 22ND ST	Residential	7	818	0.293	0.205	3.260	1.623	143.08
008-0647-055-00	Zone 3	619 22ND ST	Residential	7	741	0.293	0.185	3.260	1.560	137.55
008-0647-056-00	Zone 3	619 22ND ST	Common Area	-	-	-	-	-	-	-
008-0647-057-00	Zone 3	635 22ND ST	Non-Profit/Public Property	596	117,770	23.822	29.443	0.800	42.612	3,757.03
008-0648-011-03	Zone 1	495 22ND ST	Non-Residential	273	2,115	10.904	0.529	5.000	57.164	5,040.09
008-0648-016-03	Zone 1	2100 TELEGRAPH AVE	Non-Profit/Public Property	630	72,065	25.200	18.016	1.001	43.259	3,814.12
008-0649-001-01	Zone 1	2040 TELEGRAPH AVE	Non-Residential	210	3,403	8.381	0.851	5.000	46.157	4,069.60
008-0649-001-02	Zone 1	2022 TELEGRAPH AVE	Non-Residential	19	1,635	0.760	0.409	5.000	5.844	515.25
008-0649-010-00	Zone 1	2016 TELEGRAPH AVE	Non-Profit/Public Property	201	-	8.022	-	1.001	8.030	707.98
008-0658-001-00	Zone 1	491 23RD ST	Residential	90	9,440	3.600	2.360	4.076	24.294	2,141.99
008-0658-006-02	Zone 1	2250 TELEGRAPH AVE	Undeveloped	213	-	8.531	-	0.689	5.878	518.23
008-0658-007-00	Zone 1	2270 TELEGRAPH AVE	Non-Residential	37	2,405	1.480	0.601	5.000	10.407	917.55
008-0658-008-00	Zone 1	2272 TELEGRAPH AVE	Non-Residential	25	3,400	1.000	0.850	5.000	9.250	815.58
008-0658-009-01	Zone 1	2200 TELEGRAPH AVE	Non-Residential	375	616	15.020	0.154	5.000	75.869	6,689.24
008-0659-002-01	Zone 1	2225 TELEGRAPH AVE	Non-Residential	253	1,731	10.103	0.433	5.000	52.678	4,644.57
008-0659-003-02	Zone 1	2201 TELEGRAPH AVE	Non-Profit/Public Property	351	50,752	14.032	12.688	1.001	26.747	2,358.24
008-0659-011-00	Zone 3	588 22ND ST	Residential	27	2,533	1.080	0.633	3.260	5.585	492.44
008-0659-012-00	Zone 3	592 22ND ST	Residential	25	2,540	1.000	0.635	3.260	5.330	469.95
008-0659-013-00	Zone 3	596 22ND ST	Non-Profit/Public Property	35	-	1.400	-	0.800	1.120	98.75
008-0659-014-00	Zone 3	600 22ND ST	Residential	50	6,132	2.000	1.533	3.260	11.518	1,015.49
008-0659-015-00	Zone 3	614 22ND ST	Residential	40	2,026	1.600	0.507	3.260	6.867	605.47
008-0659-016-00	Zone 3	618 22ND ST	Residential	35	2,787	1.400	0.697	3.260	6.835	602.67
008-0659-017-00	Zone 3	622 22ND ST	Residential	40	2,014	1.600	0.504	3.260	6.857	604.61
008-0659-018-00	Zone 3	626 22ND ST	Undeveloped	35	-	1.400	-	0.550	0.770	67.89
008-0659-019-00	Zone 3	630 22ND ST	Residential	25	1,055	1.000	0.264	3.260	4.120	363.24
008-0659-020-00	Zone 3	634 22ND ST	Residential	25	1,177	1.000	0.294	3.260	4.219	372.01
008-0659-021-00	Zone 3	640 22ND ST	Residential	49	3,165	1.967	0.791	3.260	8.993	792.86
008-0659-022-00	Zone 3	22ND ST	Undeveloped	60	-	2.408	-	0.550	1.324	116.75
008-0659-023-00	Zone 3	2126 M L KING JR WAY	Undeveloped	-	-	-	-	0.550	-	-

**KOREATOWN/NORTHGATE COMMUNITY BENEFIT DISTRICT 2017
FY 2017/18 ASSESMENT ROLL**

APN	Area	Site	Classification	Front Footage	Building Area	(B) Linear Factor	(C) Building Factor	(D) Total Benefit Points	(A) Total Special Benefit Points	Assessment
008-0659-024-00	Zone 3	645 W GRAND AVE	Non-Residential	85	8,000	3.397	2.000	4.000	21.589	1,903.45
008-0659-025-00	Zone 3	641 W GRAND AVE	Non-Residential	60	15,000	2.400	3.750	4.000	24.600	2,168.95
008-0659-026-00	Zone 3	635 W GRAND AVE	Non-Residential	40	2,945	1.600	0.736	4.000	9.345	823.94
008-0659-027-00	Zone 3	631 W GRAND AVE	Residential	25	1,003	1.000	0.251	3.260	4.077	359.50
008-0659-028-00	Zone 3	625 W GRAND AVE	Residential	25	2,958	1.000	0.740	3.260	5.671	499.98
008-0659-029-00	Zone 3	619 W GRAND AVE	Residential	50	2,016	2.000	0.504	3.260	8.163	719.72
008-0659-030-00	Zone 3	611 W GRAND AVE	Residential	50	8,244	2.000	2.061	3.260	13.239	1,167.25
008-0659-031-00	Zone 3	597 W GRAND AVE	Undeveloped	25	-	1.000	-	0.550	0.550	48.49
008-0659-032-00	Zone 3	593 W GRAND AVE	Undeveloped	25	-	1.000	-	0.550	0.550	48.49
008-0659-033-00	Zone 3	589 W GRAND AVE	Residential	50	4,111	2.000	1.028	3.260	9.870	870.26
008-0659-037-01	Zone 3	587 W GRAND AVE	Non-Residential	299	39,903	11.960	9.976	4.000	87.743	7,736.17
008-0659-038-00	Zone 3	549 W GRAND AVE	Residential	40	9,505	1.600	2.376	3.260	12.963	1,142.89
008-0659-041-01	Zone 3	545 W GRAND AVE	Non-Profit/Public Property	288	96,702	11.520	24.176	0.800	28.556	2,517.78
008-0659-042-00	Zone 3	533 W GRAND AVE	Residential	50	2,821	2.000	0.705	3.260	8.819	777.57
008-0659-043-00	Zone 3	525 W GRAND AVE	Residential	50	2,536	2.000	0.634	3.260	8.587	757.09
008-0659-044-00	Zone 3	521 W GRAND AVE	Residential	67	11,076	2.660	2.769	3.260	17.699	1,560.45
008-0660-002-00	Zone 1	2269 TELEGRAPH AVE	Non-Profit/Public Property	56	17,052	2.228	4.263	1.001	6.498	572.91
008-0660-003-05	Zone 1	2251 TELEGRAPH AVE	Undeveloped	148	-	5.922	-	0.689	4.080	359.76
008-0660-008-02	Zone 3	550 W GRAND AVE	Non-Residential	50	2,002	2.000	0.501	4.000	10.002	861.86
008-0660-009-02	Zone 3	556 W GRAND AVE	Non-Residential	50	1,960	2.000	0.490	4.000	9.960	878.16
008-0660-012-03	Zone 3	568 W GRAND AVE	Non-Residential	75	5,475	3.000	1.369	4.000	17.475	1,540.75
008-0660-014-04	Zone 3	572 W GRAND AVE	Non-Residential	25	1,925	1.000	0.481	4.000	5.925	522.40
008-0660-021-03	Zone 3	626 W GRAND AVE	Non-Residential	50	2,541	2.000	0.635	4.000	10.541	929.38
008-0660-023-03	Zone 3	632 W GRAND AVE	Non-Residential	50	3,080	2.000	0.770	4.000	11.080	976.91
008-0660-024-03	Zone 3	640 W GRAND AVE	Non-Residential	137	2,262	5.467	0.566	4.000	24.129	2,127.44
008-0660-038-03	Zone 3	600 W GRAND AVE	Non-Residential	289	3,969	11.555	0.992	4.000	50.188	4,425.02
008-0660-043-02	Zone 3	557 23RD ST	Non-Residential	386	5,432	15.426	1.358	4.000	67.136	5,919.28
008-0660-052-03	Zone 3	W GRAND AVE	Non-Profit/Public Property	417	-	16.680	-	0.800	13.344	1,176.52
008-0660-052-04	Zone 3	517 23RD ST	Non-Residential	184	3,056	7.356	0.764	4.000	32.480	2,863.71
008-0660-055-00	Zone 1	2273 TELEGRAPH AVE	Non-Profit/Public Property	35	5,023	1.409	1.256	1.001	2.667	235.18
008-0660-056-00	Zone 1	2273 TELEGRAPH AVE	Residential	35	1,544	1.409	0.386	4.076	7.316	645.08
008-0660-057-00	Zone 1	2273 TELEGRAPH AVE	Residential	35	657	1.409	0.164	4.076	6.413	565.39
008-0660-058-00	Zone 1	2273 TELEGRAPH AVE	Residential	35	853	1.409	0.213	4.076	6.612	583.00
008-0660-059-00	Zone 1	2273 TELEGRAPH AVE	Common Area	-	-	-	-	-	-	-
008-0664-001-00	Zone 1	TELEGRAPH AVE	Undeveloped	136	-	5.440	-	0.689	3.748	330.48
008-0664-002-00	Zone 1	2331 TELEGRAPH AVE	Non-Residential	33	3,132	1.300	0.783	5.000	10.415	918.31
008-0664-004-01	Zone 1	2321 TELEGRAPH AVE	Undeveloped	65	-	2.615	-	0.689	1.802	158.84
008-0664-005-00	Zone 1	2315 TELEGRAPH AVE	Residential	37	4,997	1.471	1.249	4.076	11.088	977.61
008-0664-006-00	Zone 1	2305 TELEGRAPH AVE	Non-Residential	185	7,605	7.391	1.901	5.000	46.459	4,096.21
008-0664-007-00	Zone 3	514 23RD ST	Residential	40	2,886	1.600	0.722	3.260	7.568	667.27
008-0664-010-03	Zone 3	540 23RD ST	Non-Profit/Public Property	186	32,630	7.440	8.158	0.800	12.478	1,100.20
008-0664-048-00	Zone 3	NORTHGATE AVE	Non-Profit/Public Property	438	-	17.516	-	0.800	14.012	1,235.46
008-0664-049-00	Zone 3	552 23RD ST	Non-Profit/Public Property	108	-	4.320	-	0.800	3.456	304.68
008-0665-001-01	Zone 1	2370 TELEGRAPH AVE	Non-Residential	292	11,607	11.664	2.902	5.000	72.829	6,421.24
008-0665-012-00	Zone 1	2308 TELEGRAPH AVE	Non-Residential	148	11,683	5.932	2.921	5.000	44.265	3,902.82
008-0665-013-00	Zone 1	2318 TELEGRAPH AVE	Non-Residential	30	1,800	1.200	0.450	5.000	8.250	727.43
008-0665-014-00	Zone 1	TELEGRAPH AVE	Non-Residential	28	625	1.120	0.156	5.000	6.382	562.67
008-0665-015-01	Zone 1	2328 TELEGRAPH AVE	Non-Residential	58	12,530	2.320	3.133	5.000	27.263	2,403.76
008-0665-016-03	Zone 1	2330 TELEGRAPH AVE	Non-Residential	62	4,011	2.480	1.003	5.000	17.415	1,535.43
008-0665-017-00	Zone 1	2342 TELEGRAPH AVE	Residential	33	4,944	1.320	1.236	4.076	10.419	918.60
008-0665-018-00	Zone 1	2354 TELEGRAPH AVE	Non-Residential	50	2,808	2.000	0.702	5.000	13.511	1,191.22
008-0674-019-00	Zone 1	2408 TELEGRAPH AVE	Non-Residential	150	8,686	5.990	2.172	5.000	40.805	3,597.76
008-0674-020-00	Zone 1	2416 TELEGRAPH AVE	Non-Residential	50	7,694	2.010	1.924	5.000	19.668	1,734.12
008-0674-021-00	Zone 1	2426 TELEGRAPH AVE	Non-Residential	50	3,169	2.000	0.792	5.000	13.962	1,231.01
008-0674-022-01	Zone 1	2434 TELEGRAPH AVE	Non-Residential	191	10,901	7.654	2.725	5.000	51.896	4,575.56
008-0674-024-00	Zone 2	489 25TH ST	Non-Residential	50	6,000	2.000	1.500	4.166	14.581	1,285.58
008-0674-025-00	Zone 2	483 25TH ST	Non-Residential	25	2,075	1.000	0.519	4.166	6.327	557.86
008-0674-026-00	Zone 2	481 25TH ST	Non-Residential	25	2,975	1.000	0.744	4.166	7.264	640.50
008-0674-027-00	Zone 2	477 25TH ST	Non-Residential	50	5,950	2.000	1.488	4.166	14.529	1,280.99
008-0674-028-00	Zone 2	471 25TH ST	Non-Residential	50	9,750	2.000	2.438	4.166	18.487	1,629.94
008-0674-029-00	Zone 2	469 25TH ST	Non-Residential	35	4,046	1.400	1.012	4.166	10.046	885.76
008-0674-034-00	Zone 2	447 25TH ST	Residential	50	7,365	2.000	1.842	3.343	12.842	1,132.27
008-0674-035-00	Zone 2	443 25TH ST	Non-Residential	50	5,950	2.000	1.488	4.166	14.529	1,281.00
008-0674-036-00	Zone 2	437 25TH ST	Non-Residential	60	7,021	2.400	1.755	4.166	17.311	1,526.28
008-0674-037-00	Zone 2	433 25TH ST	Undeveloped	30	-	1.200	-	0.571	0.685	60.41
008-0674-038-00	Zone 2	427 25TH ST	Undeveloped	40	-	1.600	-	0.571	0.914	80.55
008-0675-001-00	Zone 1	2447 TELEGRAPH AVE	Non-Residential	150	13,746	6.000	3.437	5.000	47.183	4,160.09
008-0675-002-00	Zone 1	2435 TELEGRAPH AVE	Non-Residential	50	4,500	2.000	1.125	5.000	15.625	1,377.67
008-0675-003-00	Zone 1	2429 TELEGRAPH AVE	Non-Residential	70	5,456	2.800	1.364	5.000	20.821	1,835.72
008-0676-001-00	Zone 1	509 SYCAMORE ST	Non-Residential	150	13,500	6.000	3.375	5.000	46.876	4,132.95
008-0676-002-01	Zone 1	2525 TELEGRAPH AVE	Non-Residential	40	3,600	1.600	0.900	5.000	12.500	1,102.11
008-0676-002-02	Zone 1	2519 TELEGRAPH AVE	Non-Residential	50	3,620	2.000	0.905	5.000	14.525	1,280.66
008-0676-003-00	Zone 1	2505 TELEGRAPH AVE	Non-Profit/Public Property	162	9,580	6.472	2.395	1.001	8.876	782.54
008-0688-001-00	Zone 1	2421 TELEGRAPH AVE	Non-Residential	5	1,131	0.198	0.283	5.000	2.406	212.14
008-0688-002-00	Zone 1	2421 TELEGRAPH AVE	Non-Residential	5	1,015	0.198	0.254	5.000	2.261	199.36
008-0688-003-00	Zone 1	2421 TELEGRAPH AVE	Non-Residential	5	948	0.198	0.237	5.000	2.177	191.97
008-0688-004-00	Zone 1	2421 TELEGRAPH AVE	Non-Residential	5	1,397	0.198	0.349	5.000	2.739	241.46
008-0688-005-00	Zone 1	TELEGRAPH AVE	Common Area	-	-	-	-	-	-	-
008-0689-001-00	Zone 1	2407 TELEGRAPH AVE #201	Residential	5	903	0.198	0.226	4.076	1.729	152.45
008-0689-002-00	Zone 1	2407 TELEGRAPH AVE #202	Residential	5	672	0.198	0.168	4.076	1.494	131.70
008-0689-003-00	Zone 1	2407 TELEGRAPH AVE #203	Residential	5	899	0.198	0.225	4.076	1.725	152.09
008-0689-004-00	Zone 1	2407 TELEGRAPH AVE #204	Residential	5	943	0.198	0.236	4.076	1.770	156.05
008-0689-005-00	Zone 1	2407 TELEGRAPH AVE #205	Residential	5	846	0.198	0.212	4.076	1.671	147.33
008-0689-006-00	Zone 1	2407 TELEGRAPH AVE #206	Residential	5	599	0.198	0.150	4.076	1.419	125.14
008-0690-001-00	Zone 1	2407 TELEGRAPH AVE #301	Residential	5	897	0.198	0.224	4.076	1.723	151.91
008-0690-002-00	Zone 1	2407 TELEGRAPH AVE #302	Residential	5	649	0.198	0.162	4.076	1.470	129.63
008-0690-003-00	Zone 1	2407 TELEGRAPH AVE #303	Residential	5	931	0.198	0.233	4.076	1.758	154.97
008-0690-004-00	Zone 1	2407 TELEGRAPH AVE #304	Residential	5	944	0.198	0.236	4.076	1.771	156.14
008-0690-005-00	Zone 1	2407 TELEGRAPH AVE #305	Residential	5	846	0.198	0.212	4.076	1.671	147.33
008-0690-006-00	Zone 1	2407 TELEGRAPH AVE #306	Residential	5	843	0.198	0.211	4.076	1.668	147.06
008-0690-007-00	Zone 1	2407 TELEGRAPH AVE #307	Residential	5	897	0.198	0.224	4.076	1.723	151.91
008-0690-008-00	Zone 1	2407 TELEGRAPH AVE #308	Residential	5	838	0.198	0.210	4.076	1.663	146.61

**KOREATOWN/NORTHGATE COMMUNITY BENEFIT DISTRICT 2017
FY 2017/18 ASSESMENT ROLL**

APN	Area	Site	Classification	Front Footage	Building Area	(B) Linear Factor	(C) Building Factor	(D) Total Benefit Points	(A) Total Special Benefit Points	Assessment
008-0690-009-00	Zone 1	2407 TELEGRAPH AVE #309	Residential	5	715	0.198	0.179	4.076	1.538	135.56
008-0690-010-00	Zone 1	2407 TELEGRAPH AVE #310	Residential	5	628	0.198	0.157	4.076	1.449	127.75
008-0690-011-00	Zone 1	2407 TELEGRAPH AVE #311	Residential	5	534	0.198	0.134	4.076	1.353	119.30
008-0690-012-00	Zone 1	2407 TELEGRAPH AVE #312	Residential	5	646	0.198	0.162	4.076	1.467	129.36
008-0690-013-00	Zone 1	2407 TELEGRAPH AVE #313	Residential	5	627	0.198	0.157	4.076	1.448	127.66
008-0691-001-00	Zone 1	2407 TELEGRAPH AVE #401	Residential	5	897	0.198	0.224	4.076	1.723	151.91
008-0691-002-00	Zone 1	2407 TELEGRAPH AVE #402	Residential	5	649	0.198	0.162	4.076	1.470	129.63
008-0691-003-00	Zone 1	2407 TELEGRAPH AVE #403	Residential	5	931	0.198	0.233	4.076	1.758	154.97
008-0691-004-00	Zone 1	2407 TELEGRAPH AVE #404	Residential	5	944	0.198	0.236	4.076	1.771	156.14
008-0691-005-00	Zone 1	2407 TELEGRAPH AVE #405	Residential	5	846	0.198	0.212	4.076	1.671	147.33
008-0691-006-00	Zone 1	2407 TELEGRAPH AVE #406	Residential	5	843	0.198	0.211	4.076	1.668	147.06
008-0691-007-00	Zone 1	2407 TELEGRAPH AVE #407	Residential	5	897	0.198	0.224	4.076	1.723	151.91
008-0691-008-00	Zone 1	2407 TELEGRAPH AVE #408	Residential	5	838	0.198	0.210	4.076	1.663	146.61
008-0691-009-00	Zone 1	2407 TELEGRAPH AVE #409	Residential	5	715	0.198	0.179	4.076	1.538	135.56
008-0691-010-00	Zone 1	2407 TELEGRAPH AVE #410	Residential	5	628	0.198	0.157	4.076	1.449	127.75
008-0691-011-00	Zone 1	2407 TELEGRAPH AVE #411	Residential	5	534	0.198	0.134	4.076	1.353	119.30
008-0691-012-00	Zone 1	2407 TELEGRAPH AVE #412	Residential	5	646	0.198	0.162	4.076	1.467	129.36
008-0691-013-00	Zone 1	2407 TELEGRAPH AVE #413	Residential	5	627	0.198	0.157	4.076	1.448	127.66
008-0692-001-00	Zone 1	2407 TELEGRAPH AVE #501	Residential	5	852	0.198	0.213	4.076	1.677	147.87
008-0692-002-00	Zone 1	2407 TELEGRAPH AVE #502	Residential	5	604	0.198	0.151	4.076	1.424	125.59
008-0692-003-00	Zone 1	2407 TELEGRAPH AVE #503	Residential	5	931	0.198	0.233	4.076	1.758	154.97
008-0692-004-00	Zone 1	2407 TELEGRAPH AVE #504	Residential	5	899	0.198	0.225	4.076	1.725	152.09
008-0692-005-00	Zone 1	2407 TELEGRAPH AVE #505	Residential	5	825	0.198	0.206	4.076	1.650	145.44
008-0692-006-00	Zone 1	2407 TELEGRAPH AVE #506	Residential	5	821	0.198	0.205	4.076	1.646	145.09
008-0692-007-00	Zone 1	2407 TELEGRAPH AVE #507	Residential	5	851	0.198	0.213	4.076	1.676	147.78
008-0692-008-00	Zone 1	2407 TELEGRAPH AVE #508	Residential	5	838	0.198	0.210	4.076	1.663	146.61
008-0692-009-00	Zone 1	2407 TELEGRAPH AVE #509	Residential	5	715	0.198	0.179	4.076	1.538	135.56
008-0692-010-00	Zone 1	2407 TELEGRAPH AVE #510	Residential	5	628	0.198	0.157	4.076	1.449	127.75
008-0692-011-00	Zone 1	2407 TELEGRAPH AVE #511	Residential	5	534	0.198	0.134	4.076	1.353	119.30
008-0692-012-00	Zone 1	2407 TELEGRAPH AVE #512	Residential	5	646	0.198	0.162	4.076	1.467	129.36
008-0692-013-00	Zone 1	2407 TELEGRAPH AVE #513	Residential	5	627	0.198	0.157	4.076	1.448	127.66
008-0713-003-00	Zone 3	2018 SAN PABLO AVE	Non-Profit/Public Property	-	-	-	-	0.800	-	-
008-0713-004-00	Zone 3	635 21ST ST	Non-Profit/Public Property	-	-	-	-	0.800	-	-
008-0714-005-00	Zone 3	2018 SAN PABLO AVE	Non-Profit/Public Property	519	108,900	20.752	27.225	0.800	38.381	3,384.02
008-0714-006-00	Zone 3	2018 SAN PABLO AVE	Non-Residential	1	5,100	0.040	1.275	4.000	5.259	463.64
008-0714-010-00	Zone 3	630 THOMAS L BERKLEY WAY	Non-Residential	3	27,426	0.132	6.857	4.000	27.954	2,464.69
008-0714-011-00	Zone 3	635 21ST ST	Non-Profit/Public Property	-	-	-	-	0.800	-	-
008-0714-012-00	Zone 3	630 THOMAS L BERKLEY WAY	Common Area	-	-	-	-	-	-	-
008-0742-001-00	Zone 3	630 THOMAS L BERKLEY WAY	Non-Residential	3	2,381	0.132	0.595	4.000	2.909	256.51
008-0742-002-00	Zone 3	630 THOMAS L BERKLEY WAY	Non-Residential	3	614	0.132	0.154	4.000	1.142	100.71
008-0742-003-00	Zone 3	630 THOMAS L BERKLEY WAY	Non-Residential	3	2,400	0.132	0.600	4.000	2.928	258.18
008-0743-001-00	Zone 3	630 THOMAS L BERKLEY WAY	Residential	3	803	0.132	0.201	3.260	1.085	95.66
008-0743-002-00	Zone 3	630 THOMAS L BERKLEY WAY	Residential	3	698	0.132	0.175	3.260	0.999	88.12
008-0743-003-00	Zone 3	630 THOMAS L BERKLEY WAY	Residential	3	724	0.132	0.181	3.260	1.021	89.99
008-0743-004-00	Zone 3	630 THOMAS L BERKLEY WAY	Residential	3	797	0.132	0.199	3.260	1.080	95.23
008-0743-005-00	Zone 3	630 THOMAS L BERKLEY WAY	Residential	3	1,151	0.132	0.288	3.260	1.369	120.67
008-0744-001-00	Zone 3	630 THOMAS L BERKLEY WAY	Residential	3	803	0.132	0.201	3.260	1.085	95.66
008-0744-002-00	Zone 3	630 THOMAS L BERKLEY WAY	Residential	3	698	0.132	0.175	3.260	0.999	88.12
008-0744-003-00	Zone 3	630 THOMAS L BERKLEY WAY	Residential	3	724	0.132	0.181	3.260	1.021	89.99
008-0744-004-00	Zone 3	630 THOMAS L BERKLEY WAY	Residential	3	797	0.132	0.199	3.260	1.080	95.23
008-0744-005-00	Zone 3	630 THOMAS L BERKLEY WAY	Residential	3	1,027	0.132	0.257	3.260	1.268	111.76
008-0745-001-00	Zone 3	630 THOMAS L BERKLEY WAY	Residential	3	873	0.132	0.218	3.260	1.142	100.69
008-0745-002-00	Zone 3	630 THOMAS L BERKLEY WAY	Residential	3	630	0.132	0.158	3.260	0.944	83.23
008-0745-003-00	Zone 3	630 THOMAS L BERKLEY WAY	Residential	3	657	0.132	0.164	3.260	0.966	85.17
008-0745-004-00	Zone 3	630 THOMAS L BERKLEY WAY	Residential	3	728	0.132	0.182	3.260	1.024	90.27
008-0745-005-00	Zone 3	630 THOMAS L BERKLEY WAY	Residential	3	944	0.132	0.236	3.260	1.200	105.79
008-0745-006-00	Zone 3	630 THOMAS L BERKLEY WAY	Residential	3	1,346	0.132	0.337	3.260	1.528	134.68
008-0745-007-00	Zone 3	630 THOMAS L BERKLEY WAY	Residential	3	1,341	0.132	0.335	3.260	1.523	134.32
008-0745-008-00	Zone 3	630 THOMAS L BERKLEY WAY	Residential	3	1,341	0.132	0.335	3.260	1.523	134.32
008-0745-009-00	Zone 3	630 THOMAS L BERKLEY WAY	Residential	3	1,341	0.132	0.335	3.260	1.523	134.32
008-0745-010-00	Zone 3	630 THOMAS L BERKLEY WAY	Residential	3	1,341	0.132	0.335	3.260	1.523	134.32
008-0745-011-00	Zone 3	630 THOMAS L BERKLEY WAY	Residential	3	1,341	0.132	0.335	3.260	1.523	134.32
008-0745-012-00	Zone 3	630 THOMAS L BERKLEY WAY	Residential	3	1,341	0.132	0.335	3.260	1.523	134.32
008-0745-013-00	Zone 3	630 THOMAS L BERKLEY WAY	Residential	3	1,341	0.132	0.335	3.260	1.523	134.32
008-0745-014-00	Zone 3	630 THOMAS L BERKLEY WAY	Residential	3	1,346	0.132	0.337	3.260	1.528	134.68
008-0745-015-00	Zone 3	630 THOMAS L BERKLEY WAY	Residential	3	1,229	0.132	0.307	3.260	1.432	126.27
008-0745-016-00	Zone 3	630 THOMAS L BERKLEY WAY	Residential	3	742	0.132	0.186	3.260	1.035	91.28
008-0745-017-00	Zone 3	630 THOMAS L BERKLEY WAY	Residential	3	713	0.132	0.178	3.260	1.012	89.19
008-0745-018-00	Zone 3	630 THOMAS L BERKLEY WAY	Residential	3	1,168	0.132	0.292	3.260	1.382	121.89
008-0745-019-00	Zone 3	630 THOMAS L BERKLEY WAY	Residential	3	862	0.132	0.216	3.260	1.133	99.90
008-0745-020-00	Zone 3	630 THOMAS L BERKLEY WAY	Residential	3	862	0.132	0.216	3.260	1.133	99.90
008-0745-021-00	Zone 3	630 THOMAS L BERKLEY WAY	Residential	3	862	0.132	0.216	3.260	1.133	99.90
008-0745-022-00	Zone 3	630 THOMAS L BERKLEY WAY	Residential	3	862	0.132	0.216	3.260	1.133	99.90
008-0745-023-00	Zone 3	630 THOMAS L BERKLEY WAY	Residential	3	862	0.132	0.216	3.260	1.133	99.90
008-0745-024-00	Zone 3	630 THOMAS L BERKLEY WAY	Residential	3	862	0.132	0.216	3.260	1.133	99.90
008-0746-001-00	Zone 3	630 THOMAS L BERKLEY WAY	Residential	3	873	0.132	0.218	3.260	1.142	100.69
008-0746-002-00	Zone 3	630 THOMAS L BERKLEY WAY	Residential	3	630	0.132	0.158	3.260	0.944	83.23
008-0746-003-00	Zone 3	630 THOMAS L BERKLEY WAY	Residential	3	657	0.132	0.164	3.260	0.966	85.17
008-0746-004-00	Zone 3	630 THOMAS L BERKLEY WAY	Residential	3	728	0.132	0.182	3.260	1.024	90.27
008-0746-005-00	Zone 3	630 THOMAS L BERKLEY WAY	Residential	3	944	0.132	0.236	3.260	1.200	105.79
008-0746-006-00	Zone 3	630 THOMAS L BERKLEY WAY	Residential	3	1,229	0.132	0.307	3.260	1.432	126.27
008-0746-007-00	Zone 3	630 THOMAS L BERKLEY WAY	Residential	3	742	0.132	0.186	3.260	1.035	91.28
008-0746-008-00	Zone 3	630 THOMAS L BERKLEY WAY	Residential	3	713	0.132	0.178	3.260	1.012	89.19
008-0746-009-00	Zone 3	630 THOMAS L BERKLEY WAY	Residential	3	1,168	0.132	0.292	3.260	1.382	121.89
008-0746-010-00	Zone 3	630 THOMAS L BERKLEY WAY	Residential	3	862	0.132	0.216	3.260	1.133	99.90
008-0746-011-00	Zone 3	630 THOMAS L BERKLEY WAY	Residential	3	862	0.132	0.216	3.260	1.133	99.90
008-0746-012-00	Zone 3	630 THOMAS L BERKLEY WAY	Residential	3	862	0.132	0.216	3.260	1.133	99.90
008-0746-013-00	Zone 3	630 THOMAS L BERKLEY WAY	Residential	3	862	0.132	0.216	3.260	1.133	99.90
008-0746-014-00	Zone 3	630 THOMAS L BERKLEY WAY	Residential	3	862	0.132	0.216	3.260	1.133	99.90
008-0746-015-00	Zone 3	630 THOMAS L BERKLEY WAY	Residential	3	862	0.132	0.216	3.260	1.133	99.90
008-0747-001-00	Zone 3	630 THOMAS L BERKLEY WAY	Residential	3	873	0.132	0.218	3.260	1.142	100.69
008-0747-002-00	Zone 3	630 THOMAS L BERKLEY WAY	Residential	3	630	0.132	0.158	3.260	0.944	83.23

**KOREATOWN/NORTHGATE COMMUNITY BENEFIT DISTRICT 2017
FY 2017/18 ASSESMENT ROLL**

APN	Area	Site	Classification	Front Footage	Building Area	(B) Linear Factor	(C) Building Factor	(D) Total Benefit Points	(A) Total Special Benefit Points	Assessment
008-0747-003-00	Zone 3	630 THOMAS L BERKLEY WAY	Residential	3	657	0.132	0.164	3,260	0,966	85.17
008-0747-004-00	Zone 3	630 THOMAS L BERKLEY WAY	Residential	3	728	0.132	0.182	3,260	1,024	90.27
008-0747-005-00	Zone 3	630 THOMAS L BERKLEY WAY	Residential	3	944	0.132	0.236	3,260	1,200	105.79
008-0747-006-00	Zone 3	630 THOMAS L BERKLEY WAY	Residential	3	1,419	0.132	0.355	3,260	1,587	139.93
008-0747-007-00	Zone 3	630 THOMAS L BERKLEY WAY	Residential	3	1,435	0.132	0.359	3,260	1,600	141.08
008-0747-008-00	Zone 3	630 THOMAS L BERKLEY WAY	Residential	3	1,435	0.132	0.359	3,260	1,600	141.08
008-0747-009-00	Zone 3	630 THOMAS L BERKLEY WAY	Residential	3	1,435	0.132	0.359	3,260	1,600	141.08
008-0747-010-00	Zone 3	630 THOMAS L BERKLEY WAY	Residential	3	1,435	0.132	0.359	3,260	1,600	141.08
008-0747-011-00	Zone 3	630 THOMAS L BERKLEY WAY	Residential	3	1,435	0.132	0.359	3,260	1,600	141.08
008-0747-012-00	Zone 3	630 THOMAS L BERKLEY WAY	Residential	3	1,435	0.132	0.359	3,260	1,600	141.08
008-0747-013-00	Zone 3	630 THOMAS L BERKLEY WAY	Residential	3	1,435	0.132	0.359	3,260	1,600	141.08
008-0747-014-00	Zone 3	630 THOMAS L BERKLEY WAY	Residential	3	1,419	0.132	0.355	3,260	1,587	139.93
008-0747-015-00	Zone 3	630 THOMAS L BERKLEY WAY	Residential	3	1,229	0.132	0.307	3,260	1,432	126.27
008-0747-016-00	Zone 3	630 THOMAS L BERKLEY WAY	Residential	3	742	0.132	0.186	3,260	1,035	91.28
008-0747-017-00	Zone 3	630 THOMAS L BERKLEY WAY	Residential	3	713	0.132	0.178	3,260	1,012	89.19
008-0747-018-00	Zone 3	630 THOMAS L BERKLEY WAY	Residential	3	1,168	0.132	0.292	3,260	1,382	121.89
008-0747-019-00	Zone 3	630 THOMAS L BERKLEY WAY	Residential	3	862	0.132	0.216	3,260	1,133	99.90
008-0747-020-00	Zone 3	630 THOMAS L BERKLEY WAY	Residential	3	862	0.132	0.216	3,260	1,133	99.90
008-0747-021-00	Zone 3	630 THOMAS L BERKLEY WAY	Residential	3	862	0.132	0.216	3,260	1,133	99.90
008-0747-022-00	Zone 3	630 THOMAS L BERKLEY WAY	Residential	3	862	0.132	0.216	3,260	1,133	99.90
008-0747-023-00	Zone 3	630 THOMAS L BERKLEY WAY	Residential	3	862	0.132	0.216	3,260	1,133	99.90
008-0747-024-00	Zone 3	630 THOMAS L BERKLEY WAY	Residential	3	862	0.132	0.216	3,260	1,133	99.90
008-0748-001-00	Zone 3	630 THOMAS L BERKLEY WAY	Residential	3	873	0.132	0.218	3,260	1,142	100.69
008-0748-002-00	Zone 3	630 THOMAS L BERKLEY WAY	Residential	3	630	0.132	0.158	3,260	0,944	83.23
008-0748-003-00	Zone 3	630 THOMAS L BERKLEY WAY	Residential	3	657	0.132	0.164	3,260	0,966	85.17
008-0748-004-00	Zone 3	630 THOMAS L BERKLEY WAY	Residential	3	728	0.132	0.182	3,260	1,024	90.27
008-0748-005-00	Zone 3	630 THOMAS L BERKLEY WAY	Residential	3	944	0.132	0.236	3,260	1,200	105.79
008-0748-006-00	Zone 3	630 THOMAS L BERKLEY WAY	Residential	3	1,229	0.132	0.307	3,260	1,432	126.27
008-0748-007-00	Zone 3	630 THOMAS L BERKLEY WAY	Residential	3	742	0.132	0.186	3,260	1,035	91.28
008-0748-008-00	Zone 3	630 THOMAS L BERKLEY WAY	Residential	3	713	0.132	0.178	3,260	1,012	89.19
008-0748-009-00	Zone 3	630 THOMAS L BERKLEY WAY	Residential	3	1,168	0.132	0.292	3,260	1,382	121.89
008-0748-010-00	Zone 3	630 THOMAS L BERKLEY WAY	Residential	3	862	0.132	0.216	3,260	1,133	99.90
008-0748-011-00	Zone 3	630 THOMAS L BERKLEY WAY	Residential	3	862	0.132	0.216	3,260	1,133	99.90
008-0748-012-00	Zone 3	630 THOMAS L BERKLEY WAY	Residential	3	862	0.132	0.216	3,260	1,133	99.90
008-0748-013-00	Zone 3	630 THOMAS L BERKLEY WAY	Residential	3	862	0.132	0.216	3,260	1,133	99.90
008-0748-014-00	Zone 3	630 THOMAS L BERKLEY WAY	Residential	3	862	0.132	0.216	3,260	1,133	99.90
008-0748-015-00	Zone 3	630 THOMAS L BERKLEY WAY	Residential	3	862	0.132	0.216	3,260	1,133	99.90
009-0682-001-01	Zone 1	2633 TELEGRAPH AVE	Non-Residential	455	135,036	18,200	33,759	5,000	259,795	22,905.75
009-0682-001-02	Zone 1	2633 TELEGRAPH AVE	Non-Residential	543	103,446	21,732	25,862	5,000	237,967	20,981.23
009-0682-002-00	Zone 1	2615 TELEGRAPH AVE	Non-Residential	220	9,943	8,800	2,486	5,000	56,429	4,975.29
009-0682-031-04	Zone 1	553 27TH ST	Non-Residential	62	21,106	2,478	5,277	5,000	38,773	3,418.52
009-0683-004-00	Zone 2	420 25TH ST	Non-Residential	33	3,825	1,300	0,956	4,166	9,400	882.75
009-0683-005-00	Zone 2	426 25TH ST	Non-Residential	40	4,600	1,600	1,150	4,166	11,457	1,010.12
009-0683-007-01	Zone 2	25TH ST	Non-Residential	60	4,248	2,400	1,062	4,166	14,423	1,271.66
009-0683-008-02	Zone 2	440 25TH ST	Non-Residential	100	4,000	4,000	1,000	4,166	20,830	1,836.58
009-0683-009-00	Zone 2	450 25TH ST	Undeveloped	53	-	2,112	-	0,571	1,206	106.32
009-0683-010-01	Zone 2	456 25TH ST	Non-Residential	100	9,908	4,000	2,477	4,166	26,983	2,379.08
009-0683-012-00	Zone 2	470 25TH ST	Non-Residential	25	4,960	1,000	1,240	4,166	9,332	822.78
009-0683-013-00	Zone 2	472 25TH ST	Undeveloped	25	-	1,000	-	0,571	0,571	50.35
009-0683-014-00	Zone 2	474 25TH ST	Undeveloped	25	-	1,000	-	0,571	0,571	50.35
009-0683-015-00	Zone 2	478 25TH ST	Non-Residential	25	4,686	1,000	1,172	4,166	9,047	797.62
009-0683-016-00	Zone 2	482 25TH ST	Non-Residential	50	5,900	2,000	1,475	4,166	14,477	1,276.41
009-0683-017-00	Zone 2	488 25TH ST	Non-Residential	100	23,732	4,000	5,933	4,166	41,381	3,648.51
009-0683-018-00	Zone 1	498 25TH ST	Residential	146	1,600	5,820	0,400	4,076	25,353	2,235.32
009-0683-019-00	Zone 1	2518 TELEGRAPH AVE	Non-Residential	48	4,606	1,900	1,152	5,000	15,258	1,345.27
009-0683-020-00	Zone 1	2532 TELEGRAPH AVE	Non-Residential	48	4,722	1,900	1,181	5,000	15,403	1,358.04
009-0683-021-01	Zone 1	2538 TELEGRAPH AVE	Non-Residential	289	17,764	11,550	4,441	5,000	79,953	7,049.30
009-0683-024-00	Zone 2	437 26TH ST	Undeveloped	50	-	2,000	-	0,571	1,142	100.69
009-0683-025-00	Zone 2	431 26TH ST	Non-Residential	35	3,250	1,400	0,813	4,166	9,217	812.68
009-0683-026-00	Zone 2	427 26TH ST	Residential	33	2,511	1,300	0,628	3,343	6,445	568.20
009-0683-027-00	Zone 2	421 26TH ST	Residential	32	2,511	1,300	0,628	3,343	6,444	568.19
009-0683-028-01	Zone 2	411 26TH ST	Non-Residential	110	9,800	4,400	2,450	4,166	28,537	2,516.07
009-0683-034-00	Zone 2	375 26TH ST	Non-Residential	40	4,746	1,600	1,187	4,166	11,609	1,023.55
009-0683-035-00	Zone 2	367 26TH ST	Non-Residential	67	7,911	2,667	1,978	4,166	19,350	1,706.07
009-0683-038-00	Zone 2	401 26TH ST	Non-Residential	90	10,620	3,605	2,655	4,166	26,078	2,299.23
009-0683-040-01	Zone 2	385 26TH ST	Non-Residential	50	2,820	2,000	0,705	4,166	11,269	993.60
009-0683-041-00	Zone 2	379 26TH ST	Non-Residential	60	7,110	2,411	1,778	4,166	17,451	1,538.62
009-0684-001-00	Zone 2	2735 WEBSTER ST	Non-Residential	397	37,660	15,867	9,415	4,166	105,327	9,286.50
009-0684-003-02	Zone 2	2619 BROADWAY	Non-Profit/Public Property	518	39,421	20,722	9,855	0,842	25,746	2,269.98
009-0684-004-08	Zone 2	401 27TH ST	Non-Residential	453	28,800	18,128	7,200	4,166	105,517	9,303.28
009-0684-005-01	Zone 2	404 26TH ST	Non-Profit/Public Property	169	8,688	6,770	2,172	0,842	7,529	663.82
009-0684-006-00	Zone 2	416 26TH ST	Non-Residential	40	4,000	1,600	1,000	4,166	10,832	955.00
009-0684-007-01	Zone 2	420 26TH ST	Residential	40	3,466	1,600	0,867	3,343	8,246	727.01
009-0684-007-02	Zone 2	426 26TH ST	Residential	40	4,532	1,600	1,133	3,343	9,137	805.57
009-0684-008-00	Zone 2	434 26TH ST	Residential	40	2,532	1,600	0,633	3,343	7,465	658.18
009-0684-009-00	Zone 2	438 26TH ST	Residential	40	2,869	1,600	0,717	3,343	7,747	683.02
009-0684-011-00	Zone 1	2600 TELEGRAPH AVE	Non-Residential	277	7,513	11,098	1,878	5,000	64,883	5,720.63
009-0684-012-01	Zone 1	2630 TELEGRAPH AVE	Non-Residential	326	2,731	13,060	0,683	5,000	68,712	6,058.24
009-0684-017-01	Zone 2	485 27TH ST	Non-Residential	91	1,280	3,640	0,320	4,166	16,498	1,454.59
009-0684-018-00	Zone 2	473 27TH ST	Residential	44	1,744	1,760	0,436	3,343	7,341	647.27
009-0684-019-00	Zone 2	471 27TH ST	Residential	36	2,896	1,440	0,724	3,343	7,234	637.84
009-0684-029-04	Zone 1	2710 TELEGRAPH AVE	Non-Residential	492	20,060	19,682	5,015	5,000	123,486	10,887.55
009-0684-030-01	Zone 2	451 28TH ST	Non-Residential	140	6,100	5,601	1,525	4,166	29,686	2,617.35
009-0684-031-01	Zone 2	443 28TH ST	Residential	85	7,745	3,401	1,936	3,343	17,843	1,573.20
009-0684-032-01	Zone 2	470 27TH ST	Non-Profit/Public Property	296	40,932	11,846	10,233	0,842	18,590	1,639.10
009-0684-035-02	Zone 2	415 28TH ST	Non-Profit/Public Property	162	8,536	6,484	2,134	0,842	7,256	639.78
009-0684-036-03	Zone 2	411 28TH ST	Non-Profit/Public Property	188	3,761	7,522	0,940	0,842	7,125	628.20
009-0684-037-01	Zone 2	403 28TH ST	Non-Residential	181	2,303	7,240	0,576	4,166	32,562	2,870.94
009-0684-038-00	Zone 2	425 28TH ST #101A	Residential	10	1,126	0,404	0,282	3,343	2,291	201.97
009-0684-039-00	Zone 2	425 28TH ST #101B	Residential	10	1,375	0,404	0,344	3,343	2,499	220.31
009-0684-040-00	Zone 2	425 28TH ST #102A	Residential	10	997	0,404	0,249	3,343	2,183	192.46
009-0684-041-00	Zone 2	426 27TH ST #102B	Residential	10	1,685	0,404	0,421	3,343	2,758	243.16

**KOREATOWN/NORTHGATE COMMUNITY BENEFIT DISTRICT 2017
FY 2017/18 ASSESMENT ROLL**

APN	Area	Site	Classification	Front Footage	Building Area	(B) Linear Factor	(C) Building Factor	(D) Total Benefit Points	(A) Total Special Benefit Points	Assessment
009-0684-042-00	Zone 2	425 28TH ST #103A	Residential	10	1,152	0.404	0.288	3.343	2.312	203.88
009-0684-043-00	Zone 2	425 28TH ST #103B	Residential	10	1,312	0.404	0.328	3.343	2.446	215.67
009-0684-044-00	Zone 2	425 28TH ST #104A	Residential	10	956	0.404	0.239	3.343	2.149	189.44
009-0684-045-00	Zone 2	426 27TH ST #104B	Residential	10	1,293	0.404	0.323	3.343	2.430	214.27
009-0684-046-00	Zone 2	426 27TH ST #105B	Residential	10	1,270	0.404	0.318	3.343	2.411	212.58
009-0684-047-00	Zone 2	425 28TH ST #201A	Residential	10	1,210	0.404	0.303	3.343	2.361	208.16
009-0684-048-00	Zone 2	425 28TH ST #201B	Residential	10	1,275	0.404	0.319	3.343	2.415	212.95
009-0684-049-00	Zone 2	425 28TH ST #202A	Residential	10	912	0.404	0.228	3.343	2.112	186.20
009-0684-050-00	Zone 2	425 28TH ST #202B	Residential	10	1,265	0.404	0.316	3.343	2.407	212.21
009-0684-051-00	Zone 2	425 28TH ST #203A	Residential	10	1,375	0.404	0.344	3.343	2.499	220.31
009-0684-052-00	Zone 2	426 27TH ST #203B	Residential	10	1,248	0.404	0.312	3.343	2.393	210.96
009-0684-053-00	Zone 2	425 28TH ST #204A	Residential	10	1,050	0.404	0.263	3.343	2.227	196.37
009-0684-054-00	Zone 2	425 28TH ST #204B	Residential	10	1,322	0.404	0.331	3.343	2.454	216.41
009-0684-055-00	Zone 2	425 28TH ST #205A	Residential	10	966	0.404	0.242	3.343	2.157	190.18
009-0684-056-00	Zone 2	425 28TH ST #205B	Residential	10	1,240	0.404	0.310	3.343	2.386	210.37
009-0684-057-00	Zone 2	425 28TH ST #206A	Residential	10	1,060	0.404	0.265	3.343	2.236	197.10
009-0684-058-00	Zone 2	425 28TH ST	Common Area	-	-	-	-	-	-	-
009-0688-014-03	Zone 1	2800 TELEGRAPH AVE	Non-Residential	245	2,524	9.801	0.631	5.000	52.159	4,598.77
009-0688-015-00	Zone 1	2850 TELEGRAPH AVE	Non-Residential	121	9,346	4.859	2.337	5.000	35.976	3,171.96
009-0688-016-00	Zone 1	2864 TELEGRAPH AVE	Non-Profit/Public Property	45	3,964	1.800	0.991	1.001	2.794	246.34
009-0688-017-00	Zone 1	2870 TELEGRAPH AVE	Non-Residential	50	3,751	2.000	0.938	5.000	14.890	1,295.17
009-0688-018-00	Zone 1	2878 TELEGRAPH AVE	Non-Residential	184	9,484	7.345	2.371	5.000	48.578	4,283.08
009-0689-001-00	Zone 1	2719 TELEGRAPH AVE	Non-Residential	160	6,150	6.412	1.538	5.000	39.746	3,504.38
009-0689-002-03	Zone 1	2701 TELEGRAPH AVE	Non-Residential	135	2,605	5.391	0.651	5.000	30.212	2,663.74
009-0690-001-00	Zone 1	2781 TELEGRAPH AVE	Non-Residential	160	4,095	6.420	1.024	5.000	37.217	3,281.40
009-0690-002-00	Zone 1	2775 TELEGRAPH AVE	Non-Residential	46	4,050	1.841	1.013	5.000	14.269	1,258.04
009-0690-005-01	Zone 1	2757 TELEGRAPH AVE	Non-Residential	302	10,112	12.060	2.528	5.000	72.941	6,431.08
009-0697-003-00	Zone 1	2821 TELEGRAPH AVE	Non-Residential	43	7,436	1.727	1.859	5.000	17.932	1,581.08
009-0697-004-00	Zone 1	2811 TELEGRAPH AVE	Non-Residential	214	4,950	8.563	1.238	5.000	49.001	4,320.30
009-0697-044-01	Zone 1	525 29TH ST	Non-Profit/Public Property	266	12,257	10.659	3.064	1.001	13.737	1,211.19
009-0697-049-00	Zone 1	2831 TELEGRAPH AVE	Non-Residential	74	7,414	2.941	1.854	5.000	23.972	2,113.60
009-0698-032-00	Zone 1	2935 TELEGRAPH AVE	Residential	755	212,785	30.208	53.196	4.076	339.957	29,973.53
009-0699-012-01	Zone 1	2914 TELEGRAPH AVE	Non-Residential	197	10,857	7.865	2.714	5.000	52.904	4,664.43
009-0699-013-00	Zone 1	2920 TELEGRAPH AVE	Undeveloped	45	-	1.800	-	0.689	1.240	109.35
009-0699-014-00	Zone 1	2928 TELEGRAPH AVE	Non-Residential	45	2,784	1.800	0.696	5.000	12.480	1,100.33
009-0699-015-00	Zone 1	2934 TELEGRAPH AVE	Non-Residential	30	5,220	1.200	1.305	5.000	12.525	1,104.30
009-0699-016-00	Zone 1	2940 TELEGRAPH AVE	Residential	30	2,784	1.200	0.696	4.076	7.728	681.37
009-0699-017-00	Zone 1	2948 TELEGRAPH AVE	Residential	29	2,846	1.140	0.712	4.076	7.547	665.39
009-0699-018-00	Zone 1	2950 TELEGRAPH AVE	Non-Residential	28	2,984	1.135	0.746	5.000	9.404	829.13
009-0699-019-00	Zone 1	2958 TELEGRAPH AVE	Non-Residential	38	3,386	1.540	0.847	5.000	11.932	1,052.07
009-0699-039-00	Zone 1	491 30TH ST #101	Non-Residential	32	1,729	1.282	0.432	5.000	8.571	755.69
009-0699-040-00	Zone 1	491 30TH ST #102	Non-Residential	32	1,729	1.282	0.432	5.000	8.571	755.69
009-0699-041-00	Zone 1	491 30TH ST #103	Non-Residential	32	1,729	1.282	0.432	5.000	8.571	755.69
009-0699-042-00	Zone 1	491 30TH ST #201	Non-Residential	32	1,729	1.282	0.432	5.000	8.571	755.69
009-0699-043-00	Zone 1	491 30TH ST #202	Non-Residential	32	1,729	1.282	0.432	5.000	8.571	755.69
009-0699-044-00	Zone 1	491 30TH ST	Common Area	-	-	-	-	-	-	-
009-0708-001-02	Zone 1	515 31ST ST	Non-Profit/Public Property	277	13,177	11.064	3.294	1.001	14.373	1,267.25
009-0708-002-00	Zone 1	3031 TELEGRAPH AVE	Non-Residential	45	7,167	1.800	1.792	5.000	17.960	1,583.47
009-0708-003-00	Zone 1	3027 TELEGRAPH AVE	Residential	40	11,646	1.600	2.912	4.076	18.389	1,621.37
009-0708-004-00	Zone 1	3007 TELEGRAPH AVE	Non-Residential	268	10,843	10.716	2.711	5.000	67.134	5,919.09
009-0715-001-00	Zone 1	3147 TELEGRAPH AVE	Non-Residential	139	5,794	5.579	1.449	5.000	35.138	3,098.08
009-0715-002-00	Zone 1	3145 TELEGRAPH AVE	Residential	35	2,231	1.400	0.558	4.076	7.980	703.59
009-0715-003-00	Zone 1	3137 TELEGRAPH AVE	Residential	35	2,134	1.400	0.534	4.076	7.881	694.88
009-0715-004-00	Zone 1	3127 TELEGRAPH AVE	Residential	40	3,980	1.603	0.995	4.076	10.589	933.61
009-0715-005-00	Zone 1	3121 TELEGRAPH AVE	Residential	79	7,430	3.179	1.858	4.076	20.530	1,810.08
009-0715-006-00	Zone 1	3109 TELEGRAPH AVE	Non-Residential	157	8,688	6.299	2.172	5.000	42.354	3,734.25
009-0716-001-00	Zone 1	3239 TELEGRAPH AVE	Residential	141	4,111	5.658	1.028	4.076	27.252	2,402.76
009-0716-002-00	Zone 1	3231 TELEGRAPH AVE	Residential	43	5,392	1.726	1.348	4.076	12.530	1,104.77
009-0716-003-00	Zone 1	3223 TELEGRAPH AVE	Residential	40	4,130	1.606	1.033	4.076	10.753	948.11
009-0716-004-00	Zone 1	3217 TELEGRAPH AVE	Residential	45	2,474	1.816	0.619	4.076	9.924	875.00
009-0716-005-00	Zone 1	3207 TELEGRAPH AVE	Non-Residential	151	46,964	6.039	11.741	5.000	88.898	7,837.99
009-0726-001-00	Zone 1	3343 TELEGRAPH AVE	Undeveloped	141	-	5.658	-	0.689	3.898	343.72
009-0726-002-00	Zone 1	3333 TELEGRAPH AVE	Non-Residential	41	4,942	1.645	1.236	5.000	14.404	1,269.96
009-0726-003-00	Zone 1	3321 TELEGRAPH AVE	Non-Residential	42	6,118	1.693	1.530	5.000	16.115	1,420.81
009-0726-004-00	Zone 1	3315 TELEGRAPH AVE	Residential	225	22,102	8.988	5.526	4.076	59.157	5,215.79
009-0736-017-01	Zone 1	3407 ELM ST	Non-Residential	405	13,377	16.193	3.344	5.000	97.685	8,612.75
009-0737-051-00	Zone 1	3425 TELEGRAPH AVE	Residential	48	5,498	1.937	1.375	4.076	13.498	1,190.13
009-0737-052-00	Zone 1	3401 TELEGRAPH AVE	Non-Residential	319	21,606	12.756	5.402	5.000	90.788	8,004.60
009-0746-002-01	Zone 1	494 HAWTHORNE AVE	Non-Residential	200	4,050	7.994	1.013	5.000	45.034	3,970.54
009-0746-004-00	Zone 1	3300 TELEGRAPH AVE	Non-Residential	60	2,016	2.399	0.504	5.000	14.514	1,279.69
009-0746-006-01	Zone 1	3330 TELEGRAPH AVE	Non-Residential	276	9,716	11.047	2.429	5.000	67.378	5,940.60
009-0746-025-00	Zone 1	3200 TELEGRAPH AVE	Non-Residential	417	14,836	16.681	3.709	5.000	101.952	8,988.94
009-0746-026-00	Zone 1	3100 TELEGRAPH AVE	Non-Residential	271	54,829	10.853	13.707	5.000	122.803	10,827.35
009-0746-027-00	Zone 1	450 30TH ST	Non-Residential	384	3,337	15.351	0.834	5.000	80.927	7,135.24
009-0746-044-00	Zone 1	3240 TELEGRAPH AVE	Non-Residential	9	3,623	0.360	0.906	5.000	6.329	558.00
009-0746-045-00	Zone 1	3240 TELEGRAPH AVE	Residential	9	2,801	0.360	0.700	4.076	4.322	381.03
009-0746-046-00	Zone 1	3240 TELEGRAPH AVE	Residential	9	621	0.360	0.155	4.076	2.100	185.17
009-0746-047-00	Zone 1	3242 TELEGRAPH AVE	Non-Residential	9	882	0.360	0.221	5.000	2.903	255.91
009-0746-048-00	Zone 1	3244 TELEGRAPH AVE	Non-Residential	9	817	0.360	0.204	5.000	2.821	248.75
009-0746-049-00	Zone 1	3246 TELEGRAPH AVE	Non-Residential	9	1,256	0.360	0.314	5.000	3.370	297.13
009-0746-050-00	Zone 1	3240 TELEGRAPH AVE	Common Area	-	-	-	-	-	-	-
TOTALS									6,412.680	\$666,387.87

APPENDIX C – ENGINEER'S REPORT



Koreatown/Northgate Community Benefit District 2017

Engineer's Report

April 2017, as Amended on May 16, 2017

Main Office

32605 Temecula Parkway, Suite 100
Temecula, CA 92592
Toll free: 800.676.7516 Fax: 951.296.1998

Regional Office

870 Market Street, Suite 1223
San Francisco, CA 94102
Toll free: 800.434.8349 Fax: 415.391.8439

TABLE OF CONTENTS

1. ENGINEER'S LETTER	1-1
2. INTRODUCTION	2-1
2.1. Background of District.....	2-1
2.2. Reason for the Assessment.....	2-1
2.3. Process for Establishing the Assessment.....	2-1
3. PLANS AND SPECIFICATIONS	3-1
3.1. Description of the Boundaries of the District.....	3-1
3.2. Description of the Improvements, Maintenance, and Activities.....	3-1
4. ESTIMATE OF COSTS	4-1
4.1. Cost Estimate Budget.....	4-1
5. SPECIAL AND GENERAL BENEFIT	5-1
5.1. Introduction.....	5-1
5.2. Identification of Benefit.....	5-1
5.3. Separation of General Benefit.....	5-3
5.4. Quantification of General Benefit.....	5-4
5.5. Apportioning of Special Benefit.....	5-7
5.6. Summary of Benefit Points per Benefit Zone.....	5-13
5.7. Parcel Factors.....	5-13
5.8. Total Special Benefit Points Calculation.....	5-15
5.9. Special Considerations.....	5-15
6. METHOD OF ASSESSMENT	6-1
6.1. Balance to be Assessed.....	6-1
6.2. Method of Assessment Spread.....	6-1 6-2
6.3. Cost of Living Inflater.....	6-2 6-3
7. PROPOSED BOUNDARY MAP	7-1
8. ASSESSMENT ROLL	8-1
9. REFERENCES	9-1

1. ENGINEER'S LETTER

Pursuant to Chapter 4.48 of the City of Oakland (the "City") Municipal Code (the "Code"), it is proposed that the Koreatown/Northgate Community Benefit District 2017 (the "2017 CBD") be established. If established, assessments would be collected for up to 10 years (July 1, 2017 – June 30, 2027). Expenditure of those collected assessments can continue for up to six months after the end of the assessment collection period (December 31, 2027), at which point the 2017 CBD would then be terminated, if not renewed.

This Engineer's Report presents the plans and specifications describing the improvements, maintenance, and activities, an estimate of the costs of the improvements, maintenance, and activities for the 2017 CBD for the 2017/18 Fiscal Year. The Engineer's Report also includes a proposed boundary map showing the area and properties to be assessed, and an assessment of the estimated costs of the improvements, maintenance, and activities, assessing the net amount upon all assessable lots and/or parcels within the 2017 CBD in proportion to the special benefit received.

The following assessment is authorized in order to pay the estimated costs of the 2017 CBD improvements, maintenance and activities to be paid by the assessable real property within the boundaries of the 2017 CBD in proportion to the special benefit received. The following table summarizes the 2017 CBD assessment:

Description	Amount
2017/18 Operating Costs:	
Sidewalk Operations Program	\$357,500.00 <u>\$321,750.00</u>
Marketing and Identity Enhancement Program	97,500.00 <u>87,750.00</u>
Operating Reserve	32,500.00 <u>29,250.00</u>
Total Operating Costs	\$487,500.00 <u>\$438,750.00</u>
Less: Contribution for General Benefit (4.47% of Total Operating Costs) ¹	
	(\$21,791.25) <u>(\$19,612.13)</u>
2017/18 Incidental Costs:	
2017 CBD Administration Costs ²	\$162,500.00 <u>\$146,250.00</u>
Total Incidental Costs	\$162,500.00 <u>\$146,250.00</u>
2017 CBD Total Costs to be Assessed:	
	\$628,208.75 <u>\$565,387.87</u>
Total 2017 CBD Special Benefit Points ³	6,406.18 <u>6,412.580</u>
2017/18 Maximum Allowable Assessment per Special Benefit Point	\$98.06293 <u>\$88.16856</u>

1 Refer to Section 5 of this Engineer's Report for an explanation of General Benefit. The General Benefit percentage only applies to the Total Operating Costs, and not the Total Incidental Costs.

2 Includes costs of the City/Management staff, assessment engineering/administration, and County Auditor/Controller fees.

3 Refer to Section 5 of this Engineer's Report for an explanation of Total 2017 CBD Special Benefit Points.

The assessment methodology adheres to local and state laws. In making the assessments contained herein pursuant to the Code, Article XIIIID of the Constitution of the State of California and the Proposition 218 Omnibus Implementation Act, commencing with Section 53750 of the Government Code (collectively referred to as the "Assessment Law"):

1. I identified all parcels which will have a special benefit conferred upon them from the installation, implementation and maintenance of the improvements, maintenance, and activities described in Section 3.2 to this Engineer's Report (the "Specially Benefited Parcels"). For particulars as to the identification of said parcels, reference is made to the Proposed Boundary Map, a copy of which is included in Section 7 of this Engineer's Report.
2. I have assessed the costs and expenses to install, implement and maintain the improvements, maintenance, and activities upon the Specially Benefited Parcels. In making such assessment:
 - a. The proportionate special benefit derived by each Specially Benefited Parcel from the installation, implementation and maintenance of the improvements, maintenance, and activities was determined in relationship to the entirety of the costs;
 - b. No assessment has been imposed on any Specially Benefited Parcel which exceeds the reasonable cost of the proportional special benefit conferred on such parcel from the installation, implementation and maintenance of improvements, maintenance, and activities; and
 - c. Any general benefits from the installation, implementation and maintenance of improvements, maintenance, and activities have been quantified and separated from the special benefits and only special benefits have been assessed.

I, the undersigned, respectfully submit the enclosed Engineer's Report and, to the best of my knowledge, information and belief, the Engineer's Report, Assessments, and the Proposed Boundary Map herein have been prepared and computed in accordance with the Assessment Law.

By: _____
John G. Egan
Assessment Engineer
R.C.E. 14853

2. INTRODUCTION

2.1. Background of District

In 2007, property owners along Telegraph Avenue from 20th Street to Interstate 580, and the City of Oakland City Council (the City Council) approved the formation of the Koreatown/Northgate Community Benefit District of 2007 – a business improvement management district (BIMD), pursuant to the Code – for a ten-year operational term (the "2007 CBD"). Since formation, Koreatown Oakland, the nonprofit Koreatown/Northgate CBD Management Corporation (the "Management") has been working with the community to provide special services that benefit property owners by providing a Sidewalk Operations Program and a Marketing and Identity Enhancement Program. In July 2017, property owners in the 2007 CBD, and other owners located in the proposed expanded boundaries, will be asked to establish the funding for services provided through the BIMD for a 10-year period. Based on the success of the prior BMID, property owners have shown support to establish the 2017 CBD with an expanded boundary and a revised assessment methodology.

As part of the assessment district formation process, this Engineer's Report has been prepared to support the establishment proceedings for the 2017 CBD.

2.2. Reason for the Assessment

Approval of the assessment covered by this Engineer's Report will generate the annual assessment revenue necessary to provide for the provision of the Sidewalk Operations Program and the Marketing and Identity Enhancement Program more fully described in Section 3.2. The 2017 CBD improvements, maintenance, and activities include all necessary services, operations and administration required to keep the 2017 CBD improvements in an operational and satisfactory condition, as well as provide for the ongoing maintenance and activities. The implementation and operations of the 2017 CBD improvements, maintenance, and activities shall also include material, equipment, capital improvements, and administrative costs associated with the annual administration and operation of the 2017 CBD.

2.3. Process for Establishing the Assessment

The City/Management cannot form the District and establish assessments without complying with the procedures specified in California Constitution Article XIII D (part of Proposition 218). In November 1996, the voters in the State of California passed Proposition 218 which added Article XIII D to the California Constitution imposing, among other requirements, the necessity to conduct an assessment ballot procedure to enable the owners of each property on which assessments are proposed to be imposed, the opportunity to express their support for, or opposition to, the proposed assessment. The basic steps of the assessment ballot procedure are outlined below.

The City/Management must prepare a Notice of Public Hearing (the "Notice"), which describes, along with other mandated information, the reason for the proposed assessments and provide a date, time and location of a public hearing to be held on the matter. The City/ Management must also prepare an assessment ballot, which clearly gives the property owner the ability to sign and execute their assessment ballot either in favor of, or in opposition to, the proposed assessment. The Notice and assessment ballot are mailed to each affected property owner within the 2017 CBD a minimum of 45 days prior to the public hearing date as shown in the Notice. The City/ Management may also hold community meetings with the property owners to discuss the issues facing the 2017 CBD and to answer property owner questions directly.

After the Notice and assessment ballot are mailed, property owners are given until the close of the public hearing, as stated in the Notice, to return their signed and executed assessment ballot. During the public hearing, property owners are given the opportunity to address the City Council and ask questions or voice their concerns. After the public hearing, the returned assessment ballots received prior to the close of the public hearing are tabulated, weighted by the proposed assessment amount on each property and the results are announced by the City Council.

Article XIID provides that if, as a result of the assessment ballot proceeding, a majority protest is found to exist, the City Council shall not have the authority to enact the assessments as proposed. A majority protest exists if the assessments represented by weighted ballots submitted in opposition exceed those weighted ballots submitted in favor of the assessment. All returned ballots are tabulated and weighted according to the financial obligation of each particular parcel, in relation to the total proposed assessments. If there is no majority protest as described above, the City Council may approve the 2017 CBD formation and levy the assessments.

3. PLANS AND SPECIFICATIONS

The 2017 CBD will provide for the ongoing provision of a sidewalk operations program and a marketing and identity enhancement program, and management activities all located within the boundaries of the 2017 CBD.

3.1. Description of the Boundaries of the District

The 2017 CBD is proposed to provide ongoing funding for a sidewalk operations program and a marketing and identity enhancement program. The proposed 2017 CBD is located within the portions of the City's neighborhoods of Pill Hill, Northgate, San Pablo Gateway, and Downtown Oakland. More specifically, the proposed 2017 CBD boundaries include property in three Benefit Zones, described below:

Benefit Zone 1 (Telegraph Avenue)

Property fronting Telegraph Avenue from 20th Street to Interstate 580, plus the parking structure west of Telegraph Avenue between Sycamore Street and 27th Street. The properties included in this Benefit Zone are the same as for the 2007 CBD, except for the addition of said parking structure. There are 173 properties, 17,171 linear front feet, and 4,479,599 1,412,384 building square feet within Benefit Zone 1.

Benefit Zone 2 (Art Zone Expansion Area)

Property along 25th Street from Telegraph Avenue to Broadway (but not including those parcels fronting Broadway), 26th Street from Telegraph Avenue to Broadway, and the north side of 27th Street from Telegraph Avenue to Broadway. This does not include any property fronting Telegraph included within Benefit Zone 1. This Benefit Zone adds 72 properties, 4,830 linear front feet, and 399,625 building square feet to the 2017 CBD as compared to the 2007 CBD.

Benefit Zone 3 (Downtown West Expansion Area)

Property along the north side of 20th Street from Telegraph Avenue to San Pablo Avenue, 21st Street from Telegraph Avenue to San Pablo Avenue, 22nd Street from Telegraph Avenue to Martin Luther King, Jr. Way, West Grand Avenue from Telegraph Avenue to Martin Luther King, Jr. Way, 23rd Street from Telegraph Avenue to Northgate Avenue, and the west side of San Pablo Avenue from 19th Street to 20th Street. This does not include any property fronting Telegraph included within Benefit Zone 1. This Benefit Zone adds 204 properties, 8,511 linear front feet, and 962,707 building square feet to the 2017 CBD as compared to the 2007 CBD.

Section 7 of this Engineer's Report provides a Proposed Boundary Map that more fully provides a description of the 2017 CBD's boundaries.

3.2. Description of the Improvements, Maintenance, and Activities

The installation, implementation and maintenance of the improvements, maintenance, and activities are provided throughout the 2017 CBD only, and are of direct and special benefit to the parcels within the 2017 CBD.

Sidewalk Operations Program

The 2017 CBD plans to implement a comprehensive program that aims to ensure the maximum possible cleanliness of sidewalks, curbs, fixtures, and buildings throughout the 2017 CBD boundaries. Through the utilization of managed services, the Sidewalk Operations Program will strive for a clean and litter-free area that significantly reduces graffiti or other signs of decay. The goal is for property owners, merchants, and residents alike to maintain a sense of pride throughout the 2017 CBD area. Cleanliness is crucial to the growth of an aesthetically pleasing and vibrant community.

The 2017 CBD's Sidewalk Operations Program includes regular sidewalk and gutter sweeping, scheduled steam cleanings, refuse removal, graffiti removal, and streetscape improvements. The following sidewalk operations will be carried out:

Benefit Zone 1 (Enhanced Level of Service)

- Regular sidewalk and gutter sweeping – six times per week
- Sidewalk steam cleaning – two times per year
- Reporting and removal of illegal dumping – as needed; assessed daily
- Reporting and removal of graffiti – within 24-48 hours
- Weed removal from tree wells, frontage of buildings, gutters, and sidewalks – monthly
- Beautification and streetscape improvements
- Private security patrol officer – as needed
- ~~Installation and use of closed circuit television (CCTV)~~
- Reporting of incidents of crime to the City

Benefit Zones 2 and 3 (Base Level of Service)

- Regular sidewalk and gutter sweeping – three times per week
- Sidewalk steam cleaning – one time per year
- Reporting and removal of illegal dumping – as needed; assessed daily
- Reporting and removal of graffiti – within 24-48 hours
- Weed removal from tree wells, frontage of buildings, gutters, and sidewalks – monthly
- Beautification and streetscape improvements
- Private security patrol officer – as needed
- ~~Installation and use of closed circuit television (CCTV)~~
- Reporting of incidents of crime to the City

Marketing and Identity Enhancement (MIE) Program

In order to promote the unique character of the 2017 CBD area, the 2017 CBD will implement a Marketing and Identity Enhancement Program.

The Marketing and Identity Enhancement Program will promote the 2017 CBD's properties and businesses through specially targeted programs and initiatives. In addition, these activities will contribute to the economic and social vitality of the area, and help with the recruitment and retention of businesses and other entities. 2017 CBD stakeholders view marketing activities as especially useful and necessary during a time of economic downturn, and to help the area stabilize itself and grow during prosperous economic times.

The 2017 CBD will also support the creation and production of special events that draw visitors into the 2017 CBD as a means of additional exposure, including the First Friday event not to exceed amounts indicated in the below MIE budget category. The First Friday event and the 2017 CBD shall also remain separate legal entities and there shall be no co-mingling of funds between the First Friday event and the 2017 CBD.

The 2017 CBD will program special events and conduct marketing activities in various parts of the 2017 CBD. The 2017 CBD marketing and promotion services will make sure new visitors, employees, patrons, and residents know about area attractions and will help them enjoy their experience in the 2017 CBD. The 2017 CBD plans to include other marketing initiatives, as appropriate, and as budget resources allow.

In addition, the 2017 CBD will promote the 2017 CBD as a clean, safe, and vibrant area for businesses, visitors, and residents, while also supporting business growth.

The Marketing and Identity Enhancement Program will carry out the following tasks:

Benefit Zones 1 and 2 (Enhanced Level of Service)

- Special and retail events – including the Oakland First Friday event, as described above
- Maintenance and updating of the 2017 CBD website
- Advertising for businesses within the 2017 CBD
- Communications
- Business attraction/retention

Benefit Zone 3 (Base Level of Service)

- Maintenance and updating of the 2017 CBD website
- Advertising for businesses within the 2017 CBD
- Communications
- Business attraction/retention

Management and Operations

In addition to the costs to maintain and service the 2017 CBD improvements mentioned above, the City/ Management will incur costs for staff time and expense related to the programs mentioned above, as well as the administration of the 2017 CBD. Staff time includes oversight and coordination of both City/ Management and contractor provided services, annual tax roll preparation, and addressing property owner questions and concerns. These activities are directly related to the 2017 CBD and improvements within the 2017 CBD, and without them the improvements could not be efficiently completed or properly maintained on an ongoing basis.

4. ESTIMATE OF COSTS

The estimated costs of installation, implementation and maintenance of the 2017 CBD improvements, maintenance, and activities as described in Section 3 are outlined below. Each year, as part of the 2017 CBD assessment levy calculation process, the costs and expenses are reviewed and the annual costs are projected for the following fiscal year.

4.1. Cost Estimate Budget

The estimated cost budget for the first operating year of the 2017 CBD (January 1, 2018 through December 31, 2018) is as follows:

Description	Amount
Sidewalk Operations Program	\$357,500.00 \$321,750.00
Marketing and Identity Enhancement Program	97,500.00 87,750.00
Operating Reserve	32,500.00 29,250.00
2017 CBD Administrative Costs	162,500.00 146,250.00
Total 2017/18 Cost Estimate Budget	\$650,000.00 \$585,000.00

The 2018 estimated operating budget will be funded as follows:

Description of Revenue Source	2017/18 Revenue Amount
Assessment Revenue	\$628,208.75 \$565,387.87
Contribution for General Benefit (4.47% of Total Operating Costs) ¹	21,791.25 19,612.13
Total 2017/18 Annual Revenue	\$650,000.00 \$585,000.00

¹ Comprised of additional funds generated from sources other than assessments. Refer to Section 5 of this Engineer's Report for an explanation of General Benefit. The General Benefit percentage only applies to the Total Operating Costs, and not the Total Incidental Costs, as noted in Section 1 of this Engineer's Report.

5. SPECIAL AND GENERAL BENEFIT

5.1. Introduction

Pursuant to Article XIID, all parcels that receive a special benefit conferred upon them as a result of the public improvements and services shall be identified, and the proportionate special benefit derived by each identified parcel shall be determined in relationship to the entire costs of the project.

Article XIID, Section 4(a) of the California Constitution limits the amount of any assessment to the proportional special benefit conferred on the property. Article XIID also provides that publicly owned properties within an assessment district must be assessed unless there is clear and convincing evidence that those properties receive no special benefit from the assessment. Examples of parcels which might be exempted from the assessment would be the areas of public streets, public avenues, public lanes, public roads, public drives, public courts, public alleys, public easements and rights-of-ways, public greenbelts and public parkways. At this time, there are no parcels within the district that would be exempt from the assessment.

Furthermore, Article XIID requires that the City/Management separate the general benefit from special benefit, so that only the special benefit may be assessed.

5.2. Identification of Benefit

The ongoing maintenance, servicing, and operation of the 2017 CBD improvements, maintenance, and activities will provide benefits to both those properties within the boundary of the 2017 CBD and to the community as a whole. The benefit conferred to property within the 2017 CBD can be grouped into three primary benefit categories: improved aesthetics, increased safety, and increased economic activity. The three 2017 CBD benefit categories are further expanded upon in each section below. This report does not consider any general enhancement of property value.

Improved Aesthetics

Aesthetics is a primary component of livability. Livability encompasses several qualities and characteristics that are unique to a specific area. The Victoria Transport Policy Institute (2011) expands on the concept of livability and the various benefits associated with that designation:

"The livability of an area increases property desirability and business activity. Livability is largely affected by conditions in the public realm, places where people naturally interact with each other and their community, including streets, parks, transportation terminals and other public facilities. Livability also refers to the environmental and social quality of an area as perceived by employees, customers and visitors. This includes local environmental conditions, the quality of social interactions, opportunities for recreation and entertainment, aesthetics, and existence of unique cultural and environmental resources."

The maintenance and servicing of the improvements increase the aesthetics, appearance, and desirability for properties within the proposed boundaries of the 2017 CBD.

Sidewalk Operations Program:

The sidewalk services, trash services, graffiti abatement, and beautification activities will enhance the overall image and desirability of the properties within the 2017 CBD.

Uniform and well-maintained improvements, maintenance, and activities will create cohesion throughout the 2017 CBD. This cohesion will enhance the retail and residential experience as well as encourage maximum use of building and lot area. A uniform maintenance management program will allow for consistent and reliable maintenance throughout the 2017 CBD boundaries.

Upgraded sidewalk amenities and other improvements, maintenance, and activities will enhance the appearance, desirability and "livability" of the property directly fronting the improvements provided throughout the 2017 CBD.

Regular maintenance ensures that the sidewalk improvements do not reach a state of deterioration or disrepair so as to be materially detrimental to properties adjacent to or in close proximity to the improvements within the proposed 2017 CBD. According to the Victoria Transport Policy Institute (2011), streetscapes have a significant effect on how people view and interact with their community. With streetscapes that are safe and inviting, people are more likely to walk, which can help reduce automobile traffic, improve public health, stimulate local economic activity and attract residents and visitors to the community.

Maintained sidewalks will enhance the community identity of the 2017 CBD, which will lead to a stronger and healthier corridor. The overall appeal of the 2017 CBD is enhanced when improvements are in place and kept in a healthy and satisfactory condition. Conversely, appeal decreases when improvements are not well-maintained, unsafe, or destroyed by the elements or vandalism.

Increased Safety

The maintained 2017 CBD improvements and services, the presence of security cameras dedicated to the 2017 CBD, and on-site security patrols, will provide an increased level of safety to the property, businesses, residents, and visitors to the 2017 CBD.

Sidewalk Operations Program:

The maintained sidewalk improvements will provide an increased level of safety to the property, businesses, residents, and visitors to the 2017 CBD. Convenient and safe pedestrian access is a critical component to link the 2017 CBD with other areas of the City. The sidewalk cleaning activities will provide for clear and safe access to and from 2017 CBD properties, as well as provide for safe pedestrian passage throughout the 2017 CBD. An ongoing and reliable sidewalk cleaning program that provides for continuously cleared sidewalks will minimize the number of future trip-and-fall occurrences potentially occurring along sidewalk in front of property within the 2017 CBD.

Well-maintained and clean sidewalks provide a separation between vehicle and pedestrian as well as property and pedestrian, which provides a safety benefit for both property and pedestrian. The U.S. Department of Transportation Federal Highway Administration (FHWA, n.d.) notes that annually, around 4,500 pedestrians are killed in traffic crashes with motor vehicles in the United States. Pedestrians killed while "walking along the roadway" account for almost 8 percent of those deaths. Providing safe walkways separated from the travel lanes could help to prevent up to 88 percent of these "walking along roadway" crashes.

Safety for pedestrians also involves a degree of protection from criminal activity. Well-maintained and well-monitored areas mitigate crime, including vandalism, and enhance pedestrian safety.

Increased Economic Activity

Operational and well-maintained improvements assist in making business property more prosperous. Well-maintained and safe 2017 CBD areas will encourage an increase in the overall pedestrian activity.

Sidewalk Operations Program:

Year-round maintained access will increase customer visitation, attract additional investment in the area, and will spur economic activity. The maintained 2017 CBD improvements not only add economic value to property adjacent to the improvements, but the improvements make the property appear more stable and prosperous. The National Complete Streets Coalition (NCSC, n.d.) notes that street design that is inclusive of all modes of transportation, where appropriate, not only improves conditions for existing businesses, but also is a proven method for revitalizing an area and attracting new development. Washington, DC's Barracks Row was experiencing a steady decline of commercial activity due to uninviting sidewalks, lack of streetlights, and speeding traffic. After many design improvements, which included new patterned sidewalks, more efficient public parking, and new traffic signals, Barrack's Row attracted 44 new businesses and 200 new jobs. Economic activity on this three-quarter mile strip (measured by sales, employees, and number of pedestrians) has more than tripled since the inception of the project.

Well-monitored areas mitigate crime, especially vandalism, and enhance pedestrian safety, which will encourage an increase in the overall pedestrian activity. The 2017 CBD area will become more pedestrian friendly, thus improving the retail environment by encouraging individuals to shop, dine, and stay within the 2017 CBD boundaries.

Marketing and Identity Enhancement Program

The Marketing and Identity Enhancement Program aims to the increase current economic activity and future property development potential within the 2017 CBD. The 2017 CBD will provide a comprehensive marketing plan that will seek to promote 2017 CBD properties, as well as attract, retain, and expand the retail and business climate throughout the 2017 CBD.

The enhanced marketing activities range from special events such as First Fridays Festivals to the development of public relations and marketing materials. The 2017 CBD will promote businesses through the Internet, social media, and cooperative advertising campaigns and will also develop and distribute business directories, and other 2017 CBD brochures. The 2017 CBD will market itself to potential businesses in an effort to reduce vacancies, provide a good mix of businesses, and strengthen the 2017 CBD.

These activities will encourage new non-residential property development, as well as encourage existing property owners to renovate and/or expand to the highest and best use of the property. This marketing effort will reduce vacancy rates and increase lease rates and utilization of property within the 2017 CBD.

5.3. Separation of General Benefit

Section 4 of Article XIID of the California Constitution provides that once a local agency which proposes to impose assessments on property has identified those parcels that will have special benefits conferred upon them and upon which an assessment will be imposed, the local agency must next "separate the general benefits from the special benefits conferred," and only the special benefits can be included in the amount of the assessments imposed.

General benefit is an overall and similar benefit to the public at large resulting from the installation, implementation and maintenance of 2017 CBD improvements, maintenance, and activities to be provided by the assessments levied. The installation, implementation, and maintenance of assessment funded 2017 CBD improvements, maintenance, and activities provided by the 2017 CBD will be located within the 2017 CBD boundaries only. There will be no installation, implementation, and maintenance of assessment funded 2017 CBD improvements, maintenance, and activities located outside of the 2017 CBD boundaries.

The ongoing installation, implementation and maintenance of 2017 CBD improvements, maintenance, and activities will provide aesthetic, safety, and economic benefits to the property within the 2017 CBD. However, it is recognized that the ongoing installation, implementation, and maintenance of 2017 CBD improvements, maintenance, and activities will also provide a level of benefit to some property and businesses within proximity to the 2017 CBD, as well as visitors and individuals passing through the 2017 CBD. Pedestrian traffic from property within and outside of the 2017 CBD, as well as individuals passing through the 2017 CBD area, will be able to utilize the safe and maintained sidewalks and to not only access property located within the 2017 CBD, but also property located within close proximity outside of the 2017 CBD. Therefore, the general benefit created as a result of the 2017 CBD improvements, maintenance, and activities has been considered.

5.4. Quantification of General Benefit

In order for property within the 2017 CBD to be assessed only for that portion of special benefit received from the 2017 CBD improvements, maintenance, and activities, the general benefit provided by the ongoing improvements, maintenance, and activities needs to be quantified. The amount of general benefit that is provided from the 2017 CBD improvements, maintenance, and activities cannot be funded via property owner assessments within the 2017 CBD.

The 2017 CBD consists of a variety of property land uses, including ~~94 residential parcels, and approximately 135 acres used for non-residential purposes, including public, non-profit, and undeveloped property.~~ Properties within the 2017 CBD are classified to a land use category according to the assigned land use code as shown on the County Assessor's latest secured property tax roll.

General Benefit: Improved Aesthetics, Increased Safety and Economic Activity from Sidewalk Operations Program

As a result of the 2017 CBD improvements, maintenance, and activities, there will be a level of general benefit to pedestrians and others who do not live in or intend to access property within the 2017 CBD. There will be pedestrian traffic generated from property outside of the 2017 CBD that will utilize the maintained sidewalks in order to pass through the 2017 CBD and access property located outside of the 2017 CBD boundaries. In addition to accessing property located outside of the 2017 CBD, there will also be a level of pedestrian activity that will utilize the maintained sidewalks for leisure and fitness activities. Pedestrians will incorporate the maintained and safe sidewalks into their leisure and fitness routines, thus making the 2017 CBD sidewalks serve as a pass through portion of their overall route traveled. The benefit provided to property and pedestrians, as a result of the maintained sidewalks serving as a pass through corridor, needs to be quantified.

People walk for a variety of reasons, whether the reason is to commute to work, run errands, shop, perform leisure activities, fitness, or some other purpose. To enhance the overall walking experience, pedestrians will seek out and utilize sidewalk facilities that provide a safe place to walk as well as an environment that provides a certain amount of visual interest. In 2015, the Alameda County Transportation Commission (ACTC) published its *Comprehensive Circulation Study (CCS) for Downtown Oakland and Access to/from West Alameda* (ACTC, 2015), which included detail about how people travel in Downtown Oakland. The study showed that approximately 18% of trips in the study area occur by walking. The boundaries of the proposed 2017 CBD lie completely within the CCS study area.

Oakland is comprised of many neighborhoods located throughout the City. Portions of the 2017 CBD's boundary lie within the boundaries of the neighborhood areas identified as Pill Hill, Northgate, Downtown Oakland, and San Pablo Gateway. However, to capture a better understanding of the pedestrian traffic that may utilize the sidewalks within the 2017 CBD to access adjacent neighborhoods, the neighborhoods of Oakland Avenue/Harrison Street and Waverly were also considered in the analysis. Neighborhoods west of the 2017 CBD area were not considered because Interstate 980 creates a barrier that does not encourage pedestrian crossings. Neighborhoods north

of the 2017 CBD area were also not considered for the same reason, due to the barrier created by Interstate 580 at the northern end of the 2017 CBD. Applying the ACTC study data of 18% of trips, where the typical travel mode of transportation was walking, to each of the neighborhood population sets, approximately 2,930 people within proximity of the 2017 CBD utilize walking as their typical mode of transportation. The table below provides the number of persons per neighborhood that would utilize walking as the typical mode of transportation:

Neighborhood	Neighborhood Population (1)	Population w/Walking as Typical Mode of Transportation (2)
Pill Hill	2,003	361
Northgate	1,754	316
Downtown Oakland	3,784	681
San Pablo Gateway	2,298	414
Oakland Avenue/Harrison Street	5,439	979
Waverly	993	179
Totals:	16,271	2,930

(1) Data derived from the United States Census Bureau, as compiled by www.areavibes.com.

(2) Population multiplied by 18%.

To further identify the non-2017 CBD population within close proximity of the 2017 CBD, the population residing within the 2017 CBD needs to be quantified and excluded from the total walking population figure of 2,930. According to statistics compiled by the United States Census Bureau, the average persons per household within the City is approximately 2.53. Based on this average household size and the 1,292 residential units within the 2017 CBD, 3,269 people reside within the 2017 CBD boundaries. Applying the ACTC's study walking travel mode percentage of 18% to the 2017 CBD population, 588 people within the 2017 CBD boundaries use walking as their primary mode of transportation. Therefore, the adjusted total surrounding neighborhood area population, located outside of the 2017 CBD boundaries, that uses walking as the primary mode of transportation is 2,342 people.

Neighborhood	Population	Population w/Walking as Typical Mode of Transportation (1)
Pill Hill	2,003	361
Northgate	1,754	316
Downtown Oakland	3,784	681
San Pablo Gateway	2,298	414
Oakland Avenue/Harrison Street	5,439	979
Waverly	993	179
Sub-totals:	16,271	2,930
Less 2017 CBD Boundary Population	(3,269)	(588)
Non-2017 CBD Totals:	13,002	2,342

(1) Population multiplied by 18%.

However, in order to obtain a better picture of the overall level of general benefit provided by the 2017 CBD improvements, maintenance, and activities, the pedestrian traffic that utilizes walking as the typical mode of transportation that will seek out and use sidewalks within the 2017 CBD's boundaries to access property outside of the 2017 CBD's boundaries must be considered.

The Summary of Travel Trends, 2009 National Household Travel Survey (NHTS) prepared by the U.S. Department of Transportation Federal Highway Administration (FHWA, 2011) analyzed the number of person trips by various modes of transportations such as private vehicle, transit, walking, or some other means of transportation. According to the Urban Area data extracted from the 2009

NHTS database, of the annual 31,966 (in millions) total person trips made using walking as the primary mode of transportation (FHWA, 2011), 27.31% of the trips were identified as social, recreational, and other activities not provided within the boundaries of the 2017 CBD.

Trip Purpose	Number of Walking Trips (in millions)
Transporting Someone	2.35%
Social/Recreational	23.47%
Don't Know/Other	1.49%
Total	27.31%

Applying this percentage of non-2017 CBD related activity to the non-2017 CBD surrounding population of 2,342 that utilizes walking as the typical mode of transportation, 640 people use the maintained 2017 CBD improvements to engage in general benefit activity.

Description	Population
Non-2017 CBD population utilizing walking as the typical mode of transportation	2,342
% of NHTS study trips representing activities outside of the 2017 CBD	27.31%
Non-2017 CBD population engaging in general benefit activities	640

The number of persons engaging in general benefit activities represents 3.93% of the total neighborhood population of 16,271, previously identified above, and is therefore considered to be general benefit.

Sidewalk Operations Program General Benefit	3.93%
--	--------------

Therefore, the general benefit provided by the Sidewalk Operations Program is 3.93%, and the special benefit from the Sidewalk Operations Program is 96.07%.

General Benefit: Improved Economic Activity from Marketing and Identity Enhancement Program

Although the Marketing and Identity Enhancement Program is designed to specifically highlight the 2017 CBD, and market businesses and special events within it, one can imagine a degree of spillover benefits accruing to non-2017 CBD businesses that operate near the boundaries of the 2017 CBD. As expressed by the Appellate Court in *Beutz v. County of Riverside* (2010), "... courts of this state have long recognized that virtually all public improvement projects provide general benefits."

Marketing efforts of the 2017 CBD, including the enhanced marketing activities on behalf of the City's First Fridays event, will invariably draw shoppers and diners to the 2017 CBD, who are also likely to explore the broader area and patronize businesses outside the boundary of the 2017 CBD. In lieu of a detailed study showing what effects the marketing efforts of the 2017 CBD have on nearby businesses not within the 2017 CBD, we liberally estimate the general benefit resulting from the Marketing and Identity Enhancement Program to be 5.00%. Therefore, the special benefit is estimated to be 95.00%.

Marketing and Identity Enhancement Program General Benefit	5.00%
---	--------------

Collective 2017 CBD-wide General Benefit

Since the 2017 CBD is comprised of improved aesthetics, increased safety, and economic activity benefits resulting from a blend of improvements and activities, the general benefit must be addressed in a collective form rather than independently. Therefore, the average of the general benefit percentages has been used to quantify the overall level of general benefit for the 2017 CBD. This general benefit result is provided in the table below:

Sidewalk Operations Program	3.93%
Marketing and Identity Enhancement Program	5.00%
2017 CBD General Benefit	4.47%

The general benefit, which is the percentage of the total budget, excluding 2017 CBD administrative costs, that must be funded through sources other than assessments, is 4.47%. The special benefit then, which is the percentage of the budget that may be funded by assessments, is 95.53%.

5.5. Apportioning of Special Benefit

As outlined in Section 5.2, each of the parcels within the 2017 CBD receives a special benefit from the improvements. Each parcel that has a special benefit conferred upon it, as a result of the maintenance and operation of improvements, is identified and the proportionate special benefit derived by each identified parcel is determined in relationship to the entire costs of the maintenance and operation of the improvements.

The total costs of maintenance and operation, less the amount of general benefit identified, will be assessed to the parcels within the 2017 CBD based on the benefit points assigned to each parcel. To assess special benefit appropriately, it is necessary to relate parcels of different land uses, location, and proximity to improvements.

Improved Aesthetics and Safety Benefit Points

Benefit points are assigned based upon not only the property's location to the 2017 CBD improvements, maintenance, and activities, but also the property's existing land use designation and pedestrian traffic associated with those different land uses. Those property land uses that are more likely to generate and attract activity receive a greater benefit from the 2017 CBD's improvements, maintenance, and activities when compared to those properties that do not generate as much traffic. These clean and safe areas create an aesthetically pleasing and safe environment for 2017 CBD properties, and those individuals utilizing 2017 CBD property, whether it is to shop, dine, live, utilize services, or visit.

In order to recognize the varying levels of pedestrian traffic generated by the different property land uses within the 2017 CBD, properties are assigned benefit points based upon the likelihood of 2017 CBD pedestrian traffic to shop, dine, visit, or seek out services from the different property land uses throughout the 2017 CBD. The benefit points assigned are weighted based upon the walking trip purpose identified in the 2009 NHTS survey. After reducing the population of 2,930 in the various neighborhoods who use walking as the primary mode of transportation by the 640 people engaged in general benefit, there is a walking trip population of 2,290 with trip purposes attributable to special benefit. Allocating this special benefit population to each of the special benefit trip purposes identified in the 2009 NHTS survey, the special benefit population is allocated as follows:

Trip Purpose	2009 NHTS Survey % (1)	Special Benefit Population
Home	35.97%	1,132
Work	6.34%	200
School/Daycare/Religious Activity	4.89%	154
Medical/Dental Services	0.64%	20
Shopping/Errands	12.05%	380
Family Personal Business/Obligations	6.34%	200
Meals	6.46%	204
Total Special Benefit Population	72.69%	2,290

(1) Does not include those trip purposes previously identified as general benefit.

To determine the assigned aesthetic benefit points and safety benefit points for each property land use category within the 2017 CBD, the total allocated special benefit population determined in the above table was categorized into each of the three 2017 CBD property land use categories. Work, Medical/Dental Services, Shopping/Errands, Family Personal Business/Obligations, and Meals special benefit trip purpose populations were assigned to the Non-Residential Property category, Home was assigned to the Residential Property category, and School/Daycare/Religious Activity was assigned to the Non-Profit/Public Property category.

Utilizing the Non-Residential Property land use as the base land use category, an aesthetic benefit point and a safety benefit point of 1.00 is assigned. The other property land use categories are assigned aesthetic benefit points and safety benefit points based upon their proportional relationship to the special benefit population for Non-Residential Property. For example, the Residential Property total special benefit population of 1,132 is approximately 1.13 times that of the Non-Residential Property total special benefit population of 1,004; the Non-Profit / Public Property total special benefit population of 154 is approximately 0.15 times that of Non-Residential Property total special benefit population of 1,004.

Trip Purpose	Special Benefit Population	Aesthetic and Safety Benefit Points
Non-Residential Property	1,004	1.000
Residential Property	1,132	1.130
Non-Profit / Public Property	154	0.150
Total Special Benefit Population	2,290	

The 2017 CBD intends to provide varying levels of service with regard to the Sidewalk Operations Program. These service levels are not uniform throughout the 2017 CBD, but are uniform throughout each zone of benefit. There is a base level of service that will be provided throughout the 2017 CBD. This service level is consistent throughout the boundaries of Benefit Zones 2 and 3, and includes regular sidewalk and gutter sweeping three times per week, and sidewalk steam cleaning one time per year, in addition to the other services provided under the Sidewalk Operations Program. Benefit Zone 1 will receive an enhanced level of sidewalk and gutter sweeping (six times per week), and sidewalk steam cleaning (two times per year), plus the same level of service as Benefit Zones 2 and 3 for all other services under the Sidewalk Operation Program.

Benefit Zones 2 and 3 (Base Level of Service for Sidewalk Operations)

A base level of sidewalk operation services is provided in Benefit Zones 2 and 3, and as such, aesthetic and safety benefit points in those Benefit Zones are assigned as follows, as determined in the table above (to recognize aesthetic and safety benefits provided to undeveloped property, 0.150 benefit points were assigned for aesthetics and safety):

Property Land Use	Aesthetic Benefit Points	Safety Benefit Points
Non-Residential Property	1.000	1.000
Residential Property	1.130	1.130
Non-Profit / Public Property	0.150	0.150
Undeveloped Property	0.150	0.150

Benefit Zone 1 (Enhanced Level of Service for Sidewalk Operations)

Because of the increased level of sidewalk operations services within Benefit Zone 1, aesthetic and safety benefit points are assigned at approximately 1.222 1.25 times higher than those in Benefit Zones 2 and 3. The following table illustrates the increased level of benefit to property in Benefit Zone 1 by the assignment of factors for each service, and the calculation of a Benefit Zone Multiplier:

Sidewalk Operations Program Services	Zones 2 and 3 Factor (Base)	Zone 1 Factor
Regular sidewalk and gutter sweeping (1)	1.00	2.00
Sidewalk steam cleaning (2)	1.00	2.00
Reporting and removal of illegal dumping	1.00	1.00
Reporting and removal of graffiti	1.00	1.00
Weed removal	1.00	1.00
Beautification and streetscape improvements	1.00	1.00
Private security patrol officer	1.00	1.00
Installation and use of CCTV to help mitigate crime	1.00	1.00
Reporting incidents of crime to the City	1.00	1.00
Total	9.00 8.00	11.00 10.00
Benefit Zone Multiplier	1.000	1.222 1.250

- (1) Zone 1 receives this service six times per week, while Zones 2 and 3 receive this service only three times per week.
- (2) Zone 1 receives this service two times per year, while Zones 2 and 3 receive this service only one time per year.

Since the overall benefit from sidewalk operation services is approximately 1.222 1.25 times higher in Benefit Zone 1, the aesthetic benefit points and safety benefit points are assigned as follows:

Property Land Use	Aesthetic Benefit Points	Safety Benefit Points
Non-Residential Property	1.222 1.250	1.222 1.250
Residential Property	1.381 1.413	1.381 1.413
Non-Profit / Public Property	0.183 0.188	0.183 0.188
Undeveloped Property	0.183 0.188	0.183 0.188

Economic Benefit Points

The 2017 CBD is an established mixed-use use area that features a blend of non-residential, residential, non-profit, and public property with development and redevelopment potential. The potential for properties to develop and redevelop to maximize their use as well as invest in their economic presence, 2017 CBD properties are assigned economic benefit points for the benefits received from the 2017 CBD's activities. 2017 CBD activities are designed to strengthen the economic landscape within the 2017 CBD area. 2017 CBD branding and marketing activities will be geared towards creating a more vibrant and thriving commercial area, maximizing occupancy for both non-residential and residential units, and encouraging the use of non-profit and public services, which will support increased activity for existing property and encourage the development or redevelopment of other property.

An area with a variety of non-residential activity contained within a thriving economic area will encourage individuals to stay within the 2017 CBD to shop, dine and take part in other commercial activities instead of seeking similar activities outside of the 2017 CBD.

As noted in Section 5, economic benefits are derived from both the Sidewalk Operations Program and the Marketing and Identity Enhancement Program, both of which provide varying levels of service. These service levels are not uniform throughout the 2017 CBD, but are uniform throughout each zone of benefit.

Benefit Zone 3 (Base Level of Service for Sidewalk Operations, Base Level of Service for Marketing and Identity Enhancement Operations)

A base level of service for sidewalk operations and marketing activities is provided in Benefit Zone 3. Utilizing the Non-Residential Property land use as the base land use category, 2,000 economic benefit points are assigned to account for these activities within this Benefit Zone. A vibrant and thriving mixed-use area will aid in retaining the long-term occupancy among the residential units throughout the 2017 CBD, as well as strengthen the community brand for the area in which these residents live. To account for the activities that will enhance economic development, Residential Property is assigned 1.00 economic benefit point. The increased economic activity will primarily benefit Non-Residential and Residential property, but there are benefits provided to Non-Profit and Public Properties, too, by providing increased exposure for the non-profit and public services available, and providing an overall enhanced 2017 CBD area. To account for this economic benefit, Non-Profit and Public Properties are assigned 0.50 economic benefit points. Undeveloped Property is assigned 0.25 economic benefit points to recognize the limited benefits received from these activities.

Property Land Use	Economic Benefit Points
Non-Residential Property	2.000
Residential Property	1.000
Non-Profit / Public Property	0.500
Undeveloped Property	0.250

Benefit Zone 2 (Base Level of Service for Sidewalk Operations, Enhanced Level of Service for Marketing and Identity Enhancement Operations)

The service level for sidewalk operations in Benefit Zone 2 is the same as in Benefit Zone 3; however, because of the increased level of marketing activities in Benefit Zone 2 as compared to Benefit Zone 3, economic benefit points in Benefit Zone 2 are assigned at ~~1.077~~ 1.083 times the amount assigned in Benefit Zone 3. The following table illustrates the increased level of benefit to property in Benefit Zone 2 by the assignment of factors for each service, and the calculation of a Benefit Zone Multiplier:

Sidewalk Operations Program and Marketing and Identity Enhancement Program Services	Zone 3 Factor (Base)	Zone 2 Factor
Regular sidewalk and gutter sweeping	1.00	1.00
Sidewalk steam cleaning	1.00	1.00
Reporting and removal of illegal dumping	1.00	1.00
Reporting and removal of graffiti	1.00	1.00
Weed removal	1.00	1.00
Beautification and streetscape improvements	1.00	1.00
Private security patrol officer	1.00	1.00
Installation and use of CCTV to help mitigate crime	1.00	1.00
Reporting incidents of crime to the City	1.00	1.00
Special & retail events: Oakland First Fridays event	0.00	1.00
Website/Internet	1.00	1.00
Advertising	1.00	1.00
Communications	1.00	1.00
Business retention/attraction	1.00	1.00
Total	13.00 <u>12.00</u>	14.00 <u>13.00</u>
Benefit Zone Multiplier	1.000 <u>1.077</u> <u>1.083</u>	

Since the overall economic benefit is approximately ~~1.077~~ 1.083 times higher in Benefit Zone 2 than in Benefit Zone 3, the economic benefit points are assigned as follows:

Property Land Use	Economic Benefit Points
Non-Residential Property	2.154 <u>2.166</u>
Residential Property	1.077 <u>1.083</u>
Non-Profit / Public Property	0.539 <u>0.542</u>
Undeveloped Property	0.269 <u>0.271</u>

Benefit Zone 1 (Enhanced Level of Service for Sidewalk Operations, Enhanced Level of Service for Marketing and Identity Enhancement Operations)

The service levels for sidewalk operations and marketing activities in Benefit Zone 1 are higher than those service levels offered in Benefit Zone 3. Because of this, economic benefit points in Benefit Zone 1 are assigned at ~~4.234~~ 1.25 times the amount assigned in Benefit Zone 3. The following table illustrates the increased level of benefit to property in Benefit Zone 1 by the assignment of factors for each service, and the calculation of a Benefit Zone Multiplier:

Sidewalk Operations Program and Marketing and Identity Enhancement Program Services	Zone 3 Factor (Base)	Zone 1 Factor
Regular sidewalk and gutter sweeping (1)	1.00	2.00
Sidewalk steam cleaning (2)	1.00	2.00
Reporting and removal of illegal dumping	1.00	1.00
Reporting and removal of graffiti	1.00	1.00
Weed removal	1.00	1.00
Beautification and streetscape improvements	1.00	1.00
Private security patrol officer	1.00	1.00
Installation and use of CCTV to help mitigate crime	4.00	4.00
Reporting incidents of crime to the City	1.00	1.00
Special & retail events: Oakland First Fridays event	0.00	1.00
Website/Internet	1.00	1.00
Advertising	1.00	1.00
Communications	1.00	1.00
Business retention/attraction	1.00	1.00
Total	43.00 <u>12.00</u>	16.00 <u>15.00</u>
Benefit Zone Multiplier	1.000	4.234 <u>1.250</u>

- (1) Zone 1 receives this service six times per week, while Zones 2 and 3 receive this service only three times per week.
- (2) Zone 1 receives this service two times per year, while Zones 2 and 3 receive this service only one time per year.

Since the overall economic benefit is approximately ~~4.234~~ 1.25 times higher in Benefit Zone 1 than in Benefit Zone 3, the economic benefit points are assigned as follows:

Property Land Use	Economic Benefit Points
Non-Residential Property	2.462 <u>2.500</u>
Residential Property	4.234 <u>1.250</u>
Non-Profit / Public Property	0.646 <u>0.625</u>
Undeveloped Property	0.308 <u>0.313</u>

5.6. Summary of Benefit Points per Benefit Zone

The total benefit point assignment for each of the property land use categories in each Benefit Zone is as follows:

Benefit Zone 1

Property Land Use	Aesthetic Benefit Points	Safety Benefit Points	Economic Benefit Points	Total Benefit Points
Non-Residential Property	4.222 1.250	4.222 1.250	2.462 2.500	4.906 5.000
Residential Property	4.384 1.413	4.384 1.413	4.234 1.250	3.993 4.076
Non-Profit/Public Property	0.183 0.188	0.183 0.188	0.646 0.625	0.982 1.001
Undeveloped Property	0.183 0.188	0.183 0.188	0.308 0.313	0.674 0.689

Benefit Zone 2

Property Land Use	Aesthetic Benefit Points	Safety Benefit Points	Economic Benefit Points	Total Benefit Points
Non-Residential Property	1.000	1.000	2.154 2.166	4.154 4.166
Residential Property	1.130	1.130	4.077 1.083	3.337 3.343
Non-Profit/Public Property	0.150	0.150	0.539 0.542	0.839 0.842
Undeveloped Property	0.150	0.150	0.269 0.271	0.569 0.571

Benefit Zone 3

Property Land Use	Aesthetic Benefit Points	Safety Benefit Points	Economic Benefit Points	Total Benefit Points
Non-Residential Property	1.000	1.000	2.000	4.000
Residential Property	1.130	1.130	1.000	3.260
Non-Profit/Public Property	0.150	0.150	0.500	0.800
Undeveloped Property	0.150	0.150	0.250	0.550

5.7. Parcel Factors

The method of apportioning benefit to parcels within the 2017 CBD reflects the proportional special benefit assigned to each property from the 2017 CBD improvements, maintenance, and activities based upon the various property characteristics for each parcel as compared to other properties within the 2017 CBD. As part of the special benefit analysis various property characteristics were analyzed including street frontage, building size, land use, etc. Given that the special benefits provided by the 2017 CBD improvements, maintenance, and activities focus on aesthetics, safety, and economic activity, it was determined that linear street frontage, building square footage, and land use are the most appropriate parcel factors. Each parcel's linear street frontage, building square footage, and land use have been used as the primary assessment variables for the calculation and assignment of parcel factors.

Land Use

Properties in the 2017 CBD are assigned a land use category, as further outlined below, and may be reassigned if the property's land use changes.

Non-Residential Property: Non-Residential Property consists of parcels owned or leased by a profit-making entity (rather than by a government or non-profit entity) and used for commercial purposes including, but not limited to, retail, offices, restaurants, commercial garages, hotels/motels, medical/dental offices, hospitals, and pay-to-use parking structures and parking lots.

Residential Property: Residential Property consists of single-family dwellings, duplexes, triplexes, fourplexes, condominiums, and apartment units used exclusively for residential purposes.

Non-Profit Property: Non-Profit Property consists of parcels owned or used as follows:

- Includes parcels owned by non-profit entities approved under section 501(c) of the Internal Revenue Service code.
- Includes parcels that are occupied (80% or more of building square footage) by one or more non-profit corporations, as tenants.
- Includes parcels that are occupied (80% or more of building square footage) by activities that receive a welfare tax exemption or by an affordable housing development regulated by covenants or regulatory agreements with a public agency.
- Includes parcels owned by, or leased to, a public utility.

Public Property: Public Property consists of parcels owned or used as follows:

- Includes parcels owned by a state, regional, or city government entity; for example, police stations, schools, and government-owned office buildings.
- Includes parcels that are occupied (80% or more of building square footage) by one or more public entities, as tenants.

Undeveloped Property: Undeveloped Property consists of parcels of raw undeveloped land or parcels used as private parking lots.

By adjusting the assigned special benefit points assigned for each property land use category by parcel factors, a more complete picture of the proportional special benefits received by each parcel within the 2017 CBD is presented. Therefore, linear, and building factors were calculated and assigned for each parcel in the 2017 CBD according to the formulas below:

Linear Factor

Given the linear nature of the cleaning and public safety improvements, maintenance, and activities, each parcel within the 2017 CBD is assigned a linear factor that is equal to the parcel's linear street frontage that receives ongoing 2017 CBD cleaning and public safety improvements, maintenance, and activities.

In order to create a factor to account for the many variations in frontages throughout the 2017 CBD, the minimum frontage for City properties was considered. Pursuant to the City's Planning Code, each lot shall have a frontage of at least 25 linear feet for most of the zoning uses within the 2017 CBD. Utilizing the prescribed minimum frontage as set forth in the City's Planning Code, a linear factor is calculated for each parcel based upon the assigned linear street frontage for the parcel divided by 25:

Parcel's Linear Factor	=	Parcel's Assigned Linear Street Frontage	/	25
---------------------------	---	---	---	----

There are several parcels throughout the 2017 CBD that share the same area footprint, with each of these parcels being assigned a separate Assessor's Parcel Number by the Alameda County Assessor's office. For those areas that include multiple Assessor's Parcels, each Assessor's Parcel's assigned linear street frontage shall be calculated by allocating the total linear street frontage for the area equally to each Assessor's Parcel located on the footprint of that area.

Building Factor

Buildings throughout the 2017 CBD range from a single-story structure to a large building with multiple stories. In order to create a factor to account for the many variations in the buildings, the minimum lot size for City properties was considered. In the 2017 CBD area, the majority of the buildings cover the entire footprint of the lot. Pursuant to the City's Planning Code, each lot shall have an area of at least 4,000 square feet for most of the zoning uses within the 2017 CBD. Utilizing the prescribed minimum lot square footage as set forth in the City's Planning Code, a building factor is calculated for each parcel based upon the assigned building square footage for the parcel divided by 4,000:

Parcel's Building Factor	=	Parcel's Assigned Building Square Footage	/	4,000
--------------------------	---	---	---	-------

5.8. Total Special Benefit Points Calculation

The formula below shows the total special benefit points calculation for each parcel within the 2017 CBD:

Parcel's Total Special Benefit Points	=	(Parcel's Linear Factor + Parcel's Building Factor)	X	Parcel's Total Benefit Points Assignment
---------------------------------------	---	---	---	--

Total 2017 CBD Special Benefit Points

The total special benefit points for the 2017 CBD at this time are ~~6,406,180~~ 6,412,580.

5.9. Special Considerations

Assessor's Data and Parcel Changes

The use of the latest County Assessor's Secured Roll information has been and shall be used in the future as the basis in determining each parcel's land use category and acreage, unless better data was or is available to the City/Management. In addition, if any parcel within the 2017 CBD is identified to be an invalid parcel number, the land use category, street frontage, and acreage of the subsequent valid parcels shall serve as the basis in assigning parcel factor special benefit points.

In addition, property characteristics may change from year-to-year, which can affect the calculation of Special Benefit Points in future years. If total 2017 CBD Special Benefit Points increase in future years due to development, land use classification changes, etc., the maximum assessment revenue may increase accordingly.

Publicly Owned Parcels and Mixed Use Property

Any publicly owned parcels that benefit from the improvements cannot be exempt from the assessment. The special benefits accruing to these types of parcels must be determined using the same kind of formulas and benefit point assignment as applied to privately owned parcels. This requirement is clearly conveyed in Article XIII D, Section 4(a) of the California Constitution which states in part, "... *Parcels within a district that are owned or used by any agency, the State of California or the United States shall not be exempt from assessment unless the agency can demonstrate by clear and convincing evidence that those publicly owned parcels in fact receive no special benefit.*" Publicly owned parcels have been categorized and assigned benefit units using the same methodology as privately owned parcels, based on their land use as shown on the County Assessor's latest secured property tax roll.

Mixed-use property will be examined on a case-by-case basis, as identified, in an effort to determine the appropriate proportion of land use classification assignments on the mixed-use property.

Assessor's Parcel Number 008 -0674-036-00 (437 25th Street)

Assessor's Parcel Number 008 -0674-036-00 is currently included in the 2017 CBD, and will benefit from the maintenance, servicing, and operation of the 2017 CBD improvements; however, this parcel is projected to merge with another property in the Lake Merritt/Uptown CBD, a different district formed pursuant to the Code. This parcel will thus be included in the Lake Merritt/Uptown CBD, as a parcel may only be included in one assessment district formed pursuant to the Code. This parcel will, however, be levied in the 2017 CBD until it becomes part of the Lake Merritt/Uptown CBD.

6. METHOD OF ASSESSMENT

6.1. Balance to be Assessed

The general benefit, which is the percentage of the total budget, excluding incidental costs, that must be funded through sources other than assessments, is 4.47% of the total project cost. The special benefit, which is the percentage of the budget that may be funded by assessments, is 95.53%.

Description	Budget Amount
Total Operating Costs	\$487,500.00 \$438,750.00
Less: General Benefit Contribution	(21,791.25) (19,612.13)
Total Assessable Operating Costs	\$465,708.75 \$419,137.87
Incidental Costs	\$162,500.00 \$146,250.00
Total Costs to be Assessed	\$628,208.75 \$565,387.87

Assessment Amount per Special Benefit Point

The assessment per special benefit point is calculated by dividing the total costs to be assessed by the total special benefit points assigned to the parcels within the 2017 CBD. The following formula provides the assessment per special benefit point calculation:

$$\text{Total Costs to be Assessed} / \text{Total 2017 CBD Special Benefit Points} = \text{Assessment Rate per Special Benefit Point}$$

$$\frac{\$628,208.75}{\$565,387.87} / \frac{6,406.18}{6,412.580} = \$98.06293 \text{ } \$88.16856$$

The special benefit analysis and assignment of special benefit points has been calculated in relation to the total costs to be assessed. No assessment will be imposed on any parcel that exceeds the reasonable cost of the proportional special benefit conferred on the parcel.

6.2. Method of Assessment Spread

The method of assessment is based upon a formula that assigns the special benefit to each parcel, with special benefit points being adjusted by linear and building factors. The formulas below provide a summary of the annual assessment calculation for each parcel in the 2017 CBD.

(A) Parcel's Total Special Benefit Points	=	(B + C) (Parcel's Linear Factor + Parcel' Building Factor)	X	(D) Parcel's Total Benefit Points
---	---	--	---	---

(B) Linear Factor	=	Parcel's Assigned Linear Frontage	/	25
(C) Building Factor	=	Parcel's Assigned Building Square Footage	/	4,000

Benefit Zone 1

Property Land Use	(D) Parcel's Total Benefit Points
Non-Residential Property	4.906 5.000
Residential Property	3.993 4.076
Non-Profit/Public Property	0.982 1.001
Undeveloped Property	0.674 0.689

Benefit Zone 2

Property Land Use	(D) Parcel's Total Benefit Points
Non-Residential Property	4.154 4.166
Residential Property	3.337 3.343
Non-Profit/Public Property	0.839 0.842
Undeveloped Property	0.569 0.571

Benefit Zone 3

Property Land Use	(D) Parcel's Total Benefit Points
Non-Residential Property	4.000
Residential Property	3.260
Non-Profit/Public Property	0.800
Undeveloped Property	0.550

Parcel's 2017/18 Maximum Allowable Assessment(1)	=	(A) x \$98.06293 \$88.16856 Parcel's Total Special Benefit Points x \$98.06293 \$88.16856
--	---	--

(1) Subject to a cost of living inflator, beginning Fiscal Year 2018/19.

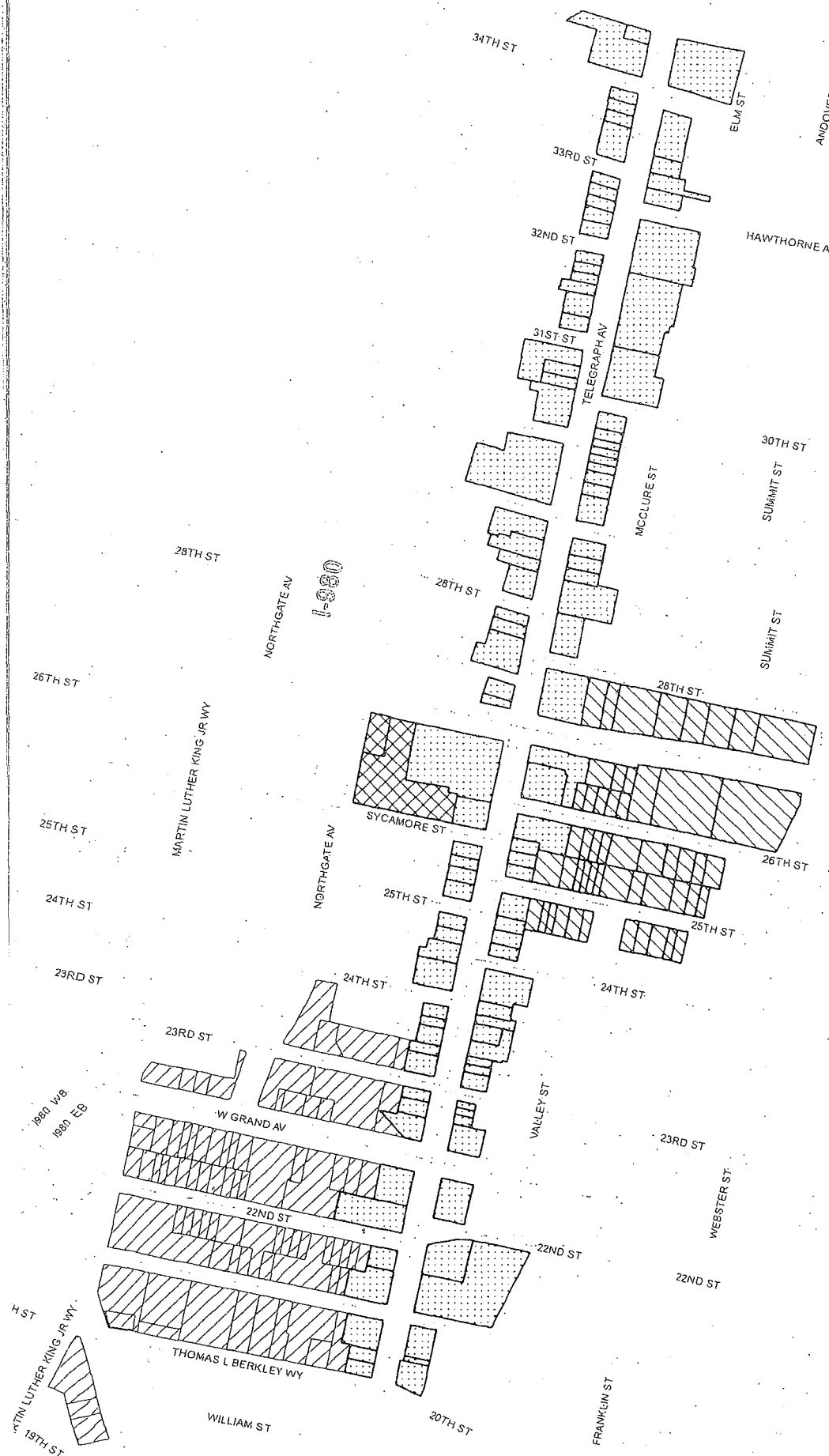
6.3. Cost of Living Inflator

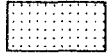

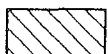
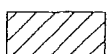
Each fiscal year beginning Fiscal Year 2018/19, the maximum allowable assessment rate per special benefit point may increase by up to five percent (5.00%) based on recommendation by the 2017 CBD Advisory Board in its annual report to the City and on City Council approval. The annual assessment cannot exceed the actual costs to operate the 2017 CBD in any given year.

7. PROPOSED BOUNDARY MAP

A Proposed Boundary Map for the 2017 CBD is shown on the following page. The lines and dimensions of each lot or parcel within the 2017 CBD are those lines and dimensions shown on the maps of the Assessor, at the time this report was prepared, and are incorporated by reference herein and made part of this Engineer's Report.


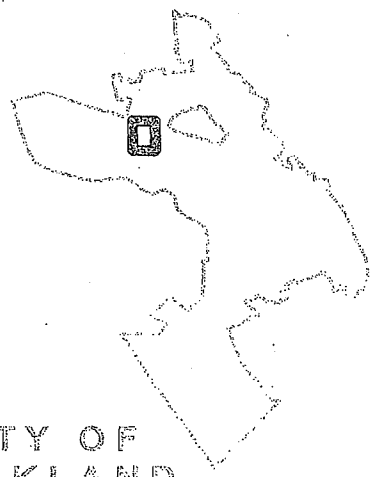
Koreatown/Northgate Community Benefit District 2017



-  ZONE 1 (2007 CBD AREA)
-  ZONE 1 EXPANSION AREA
-  ZONE 2 EXPANSION AREA
-  ZONE 3 EXPANSION AREA



0 250 500 1,000 Feet

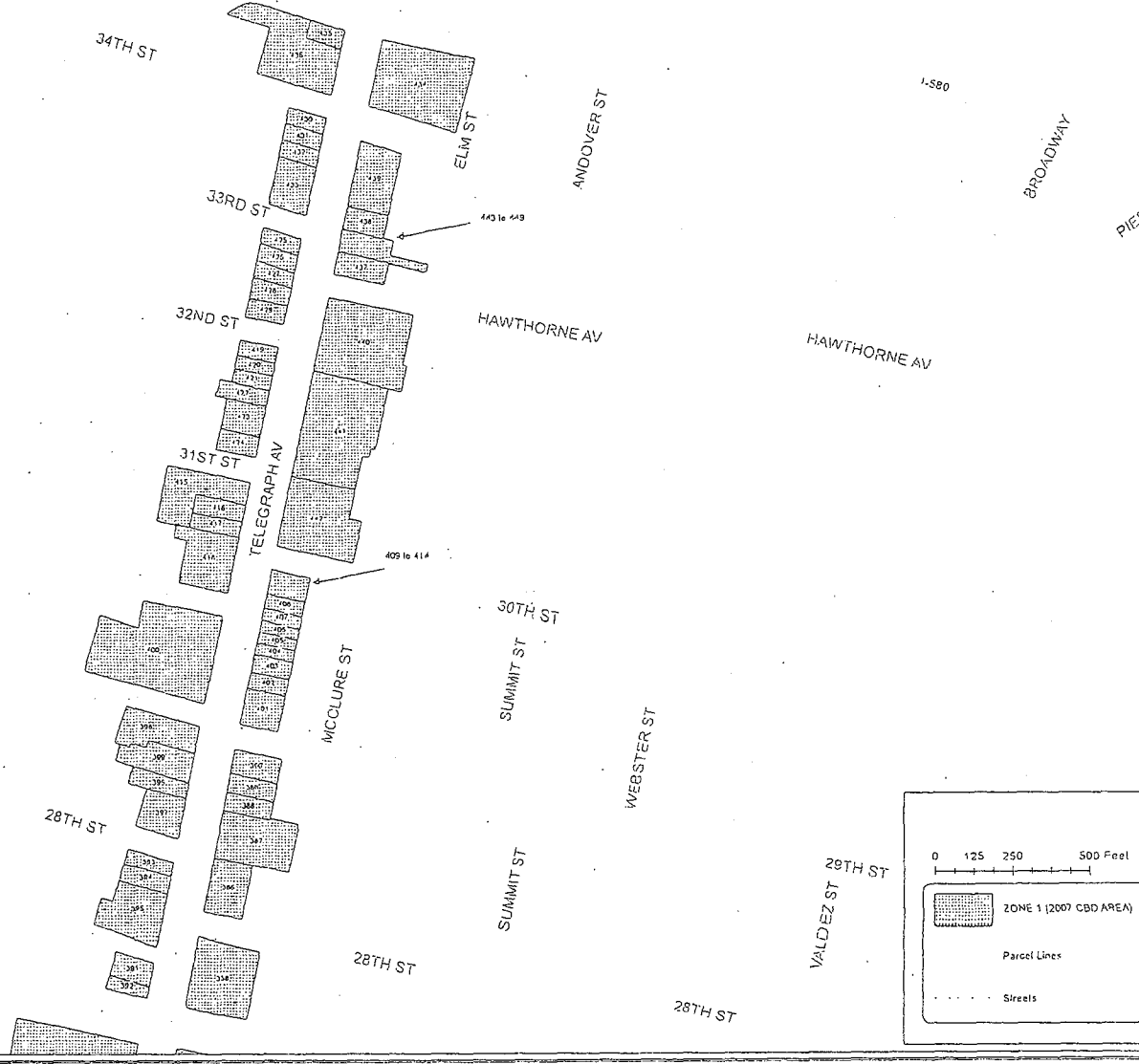



**CITY OF
OAKLAND**

BOUNDARIES OF KOREATOWN/NORTHGATE COMMUNITY BENEFIT DISTRICT 2017

CITY OF OAKLAND
COUNTY OF ALAMEDA
STATE OF CALIFORNIA

APH	Assessment ID	Zone
009-0664-079-01	350	1
009-0668-014-03	395	1
009-0668-015-02	387	1
009-0568-016-02	368	1
009-0668-017-02	360	1
009-0668-018-02	390	1
009-0668-001-07	391	1
009-0665-007-03	397	1
009-0562-001-02	392	1
009-0662-007-02	394	1
009-0662-005-01	395	1
009-0667-003-02	396	1
009-0667-004-02	397	1
009-0667-044-01	398	1
009-0667-049-07	398	1
009-0696-032-02	400	1
009-0699-017-01	401	1
009-0699-013-02	402	1
009-0699-014-02	403	1
009-0699-015-02	404	1
009-0699-016-02	405	1
009-0699-017-02	406	1
009-0699-018-02	407	1
009-0699-019-02	408	1
009-0699-020-02	409	1
009-0699-040-02	410	1
009-0699-041-02	411	1
009-0699-042-02	412	1
009-0699-043-07	413	1
009-0699-044-02	414	1
009-0708-001-02	415	1
009-0708-002-02	416	1
009-0708-003-02	417	1
009-0708-004-02	418	1
009-0715-061-02	419	1
009-0715-067-02	420	1
009-0715-063-02	421	1
009-0715-064-02	422	1
009-0715-065-02	423	1
009-0715-066-02	424	1
009-0716-001-02	425	1
009-0716-002-02	426	1
009-0716-003-02	427	1
009-0716-004-02	428	1
009-0716-005-02	429	1
009-0716-006-02	430	1
009-0716-007-02	431	1
009-0716-008-02	432	1
009-0716-009-02	433	1
009-0716-010-02	434	1
009-0716-011-02	435	1
009-0716-012-02	436	1
009-0716-013-02	437	1
009-0716-014-02	438	1
009-0716-015-02	439	1
009-0716-016-02	440	1
009-0716-017-02	441	1
009-0716-018-02	442	1
009-0716-019-02	443	1
009-0716-020-02	444	1
009-0716-021-02	445	1
009-0716-022-02	446	1
009-0716-023-02	447	1
009-0716-024-02	448	1
009-0716-025-02	449	1



0 125 250 500 Feet

ZONE 1 (2007 CBD AREA)
 Parcel Lines
 Streets

BOUNDARIES OF KOREATOWN/NORTHGATE COMMUNITY BENEFIT DISTRICT 2017

CITY OF OAKLAND
COUNTY OF ALAMEDA
STATE OF CALIFORNIA


APN	Assessment ID	Zone
008-0645-001-02	20	1
008-0645-004-00	21	1
008-0645-005-00	22	1
008-0647-001-00	30	1
008-0647-002-00	31	1
008-0649-011-03	68	1
008-0649-016-03	69	1
008-0649-001-01	70	1
008-0649-001-02	71	1
008-0649-010-00	72	1
008-0658-001-00	73	1
008-0658-006-02	74	1
008-0658-007-00	75	1
008-0658-008-00	76	1
008-0658-009-01	77	1
008-0659-002-01	78	1
008-0659-003-02	79	1
008-0660-002-00	109	1
008-0660-003-05	110	1
008-0660-055-00	122	1
008-0660-056-00	123	1
008-0660-057-00	124	1
008-0660-058-00	125	1
008-0660-059-00	126	1
008-0664-001-00	127	1
008-0664-002-00	128	1
008-0664-004-01	129	1
008-0664-005-00	130	1
008-0664-006-00	131	1
008-0665-001-21	136	1
008-0665-012-00	137	1
008-0665-013-00	138	1
008-0665-014-00	139	1
008-0665-015-01	140	1
008-0665-016-03	141	1
008-0665-017-00	142	1
008-0665-018-00	143	1
008-0674-019-00	144	1
008-0674-020-00	145	1
008-0674-021-00	146	1
008-0674-022-01	147	1
008-0675-001-00	159	1
008-0675-002-00	160	1
008-0675-003-00	161	1
008-0675-001-00	162	1
008-0675-002-01	163	1
008-0675-002-02	164	1
008-0676-003-00	165	1
008-0689-001-00	166	1
008-0689-002-00	167	1
008-0689-003-00	168	1
008-0689-004-00	169	1
008-0689-005-00	170	1

APN	Assessment ID	Zone
008-0689-001-00	171	1
008-0689-002-00	172	1
008-0689-003-00	173	1
008-0689-004-00	174	1
008-0689-005-00	175	1
008-0689-006-00	176	1
008-0690-001-00	177	1
008-0690-002-00	178	1
008-0690-003-00	179	1
008-0690-004-00	180	1
008-0690-005-00	181	1
008-0690-006-00	182	1
008-0690-007-00	183	1
008-0690-008-00	184	1
008-0690-009-00	185	1
008-0690-010-00	186	1
008-0690-011-00	187	1
008-0690-012-00	188	1
008-0690-013-00	189	1
008-0691-001-00	190	1
008-0691-002-00	191	1
008-0691-003-00	192	1
008-0691-004-00	193	1
008-0691-005-00	194	1
008-0691-006-00	195	1
008-0691-007-00	196	1
008-0691-008-00	197	1
008-0691-009-00	198	1
008-0691-010-00	199	1
008-0691-011-00	200	1
008-0691-012-00	201	1
008-0691-013-00	202	1
008-0692-001-00	203	1
008-0692-002-00	204	1
008-0692-003-00	205	1
008-0692-004-00	206	1
008-0692-005-00	207	1
008-0692-006-00	208	1
008-0692-007-00	209	1
008-0692-008-00	210	1
008-0692-009-00	211	1
008-0692-010-00	212	1
008-0692-011-00	213	1
008-0692-012-00	214	1
008-0692-013-00	215	1
009-0682-001-02	315	1
009-0682-002-00	316	1
009-0683-018-00	330	1
009-0683-019-00	331	1
009-0683-020-00	332	1
009-0683-021-01	333	1
009-0684-011-00	353	1
009-0684-012-01	354	1

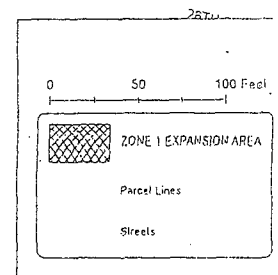


BOUNDARIES OF
KOREATOWN/NORTHGATE COMMUNITY BENEFIT DISTRICT 2017

CITY OF OAKLAND
COUNTY OF ALAMEDA
STATE OF CALIFORNIA



APN	Assessment ID	Zone
009-0682-001-01	314	1
009-0682-031-04	317	1



BOUNDARIES OF KOREATOWN/NORTHGATE COMMUNITY BENEFIT DISTRICT 2017

CITY OF OAKLAND
COUNTY OF ALAMEDA
STATE OF CALIFORNIA

APN	Area (sq ft)	Zone
054-007-1023-00	118	2
054-007-1025-00	119	2
054-007-1026-00	159	2
054-007-1027-00	151	2
054-007-1028-00	153	2
054-007-1029-00	155	2
054-007-1030-00	154	2
054-007-1031-00	156	2
054-007-1032-00	158	2
054-007-1033-00	157	2
054-007-1034-00	158	2
054-007-1035-00	215	2
054-007-1036-00	217	2
054-007-1037-00	230	2
054-007-1038-00	231	2
054-007-1039-00	232	2
054-007-1040-00	233	2
054-007-1041-00	234	2
054-007-1042-00	235	2
054-007-1043-00	236	2
054-007-1044-00	237	2
054-007-1045-00	238	2
054-007-1046-00	239	2
054-007-1047-00	240	2
054-007-1048-00	241	2
054-007-1049-00	242	2
054-007-1050-00	243	2
054-007-1051-00	244	2
054-007-1052-00	245	2
054-007-1053-00	246	2
054-007-1054-00	247	2
054-007-1055-00	248	2
054-007-1056-00	249	2
054-007-1057-00	250	2
054-007-1058-00	251	2
054-007-1059-00	252	2
054-007-1060-00	253	2
054-007-1061-00	254	2
054-007-1062-00	255	2
054-007-1063-00	256	2
054-007-1064-00	257	2
054-007-1065-00	258	2
054-007-1066-00	259	2
054-007-1067-00	260	2
054-007-1068-00	261	2
054-007-1069-00	262	2
054-007-1070-00	263	2
054-007-1071-00	264	2
054-007-1072-00	265	2
054-007-1073-00	266	2
054-007-1074-00	267	2
054-007-1075-00	268	2
054-007-1076-00	269	2
054-007-1077-00	270	2
054-007-1078-00	271	2
054-007-1079-00	272	2
054-007-1080-00	273	2
054-007-1081-00	274	2
054-007-1082-00	275	2
054-007-1083-00	276	2
054-007-1084-00	277	2
054-007-1085-00	278	2
054-007-1086-00	279	2
054-007-1087-00	280	2
054-007-1088-00	281	2
054-007-1089-00	282	2
054-007-1090-00	283	2
054-007-1091-00	284	2
054-007-1092-00	285	2

MERRIMAC ST

TELEGRAPH AV

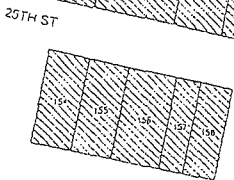
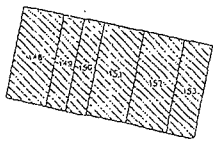
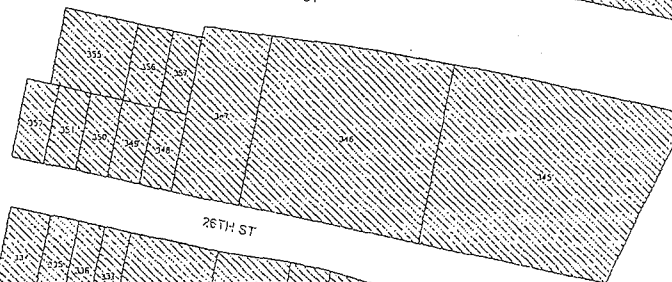
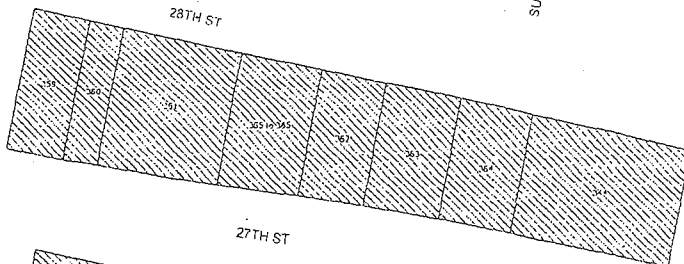
SUMMIT ST

WEBSTER ST

28TH ST

VALDEZ ST

F ST



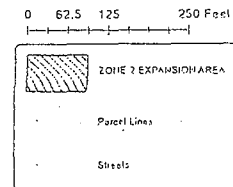
VALLEY ST

24TH ST

BROADWAY

WEBSTER ST

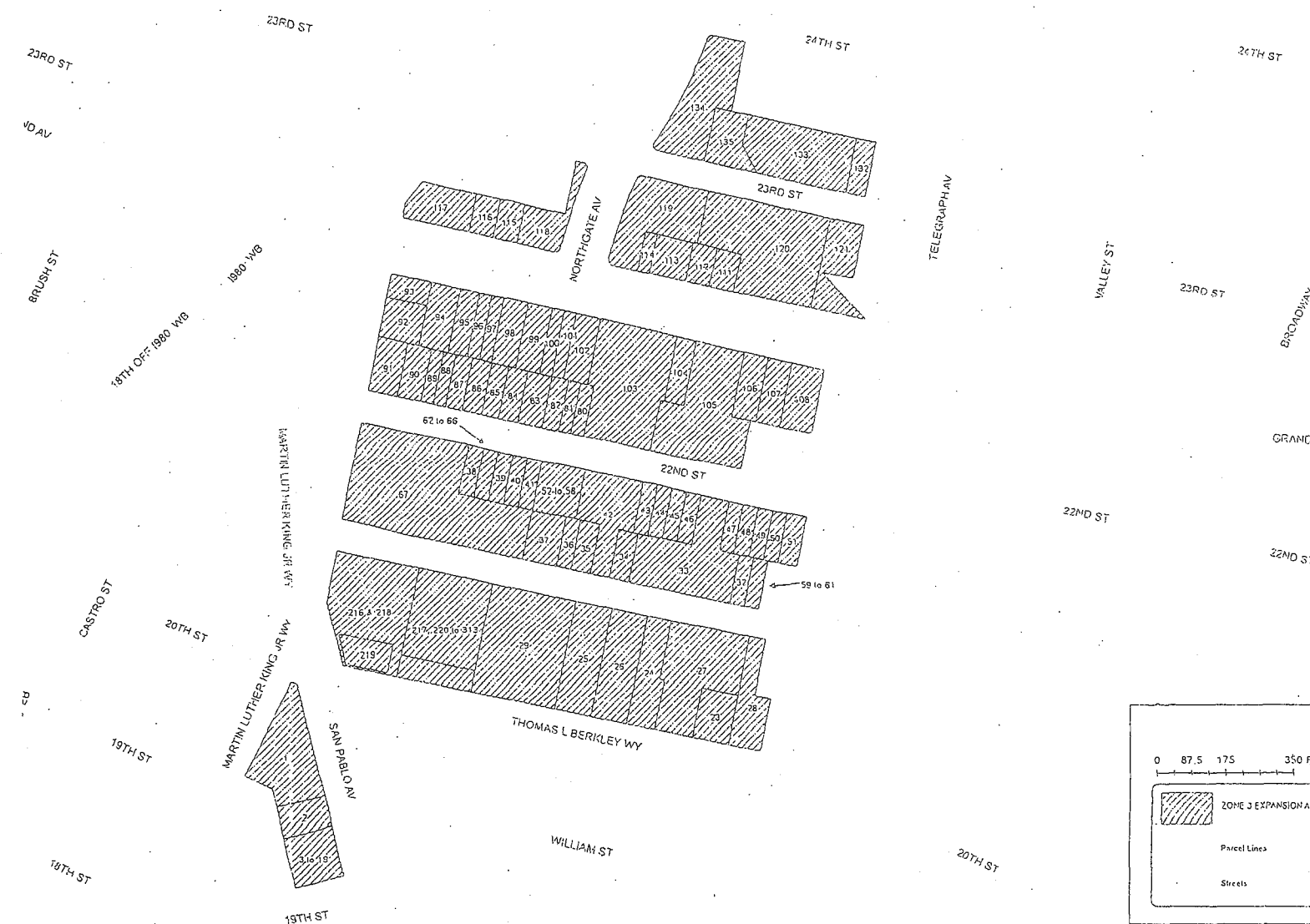
VALDEZ ST



**BOUNDARIES OF
KOREATOWN/NORTHGATE COMMUNITY BENEFIT DISTRICT 2017**

CITY OF OAKLAND
COUNTY OF ALAMEDA
STATE OF CALIFORNIA

Parcel ID	Area (sq ft)	Area (sq ft)	Area (sq ft)	Area (sq ft)
431-02-0001	4	2	431-02-0001	431
431-02-0002	4	2	431-02-0002	432
431-02-0003	4	2	431-02-0003	433
431-02-0004	4	2	431-02-0004	434
431-02-0005	4	2	431-02-0005	435
431-02-0006	4	2	431-02-0006	436
431-02-0007	4	2	431-02-0007	437
431-02-0008	4	2	431-02-0008	438
431-02-0009	4	2	431-02-0009	439
431-02-0010	4	2	431-02-0010	440
431-02-0011	4	2	431-02-0011	441
431-02-0012	4	2	431-02-0012	442
431-02-0013	4	2	431-02-0013	443
431-02-0014	4	2	431-02-0014	444
431-02-0015	4	2	431-02-0015	445
431-02-0016	4	2	431-02-0016	446
431-02-0017	4	2	431-02-0017	447
431-02-0018	4	2	431-02-0018	448
431-02-0019	4	2	431-02-0019	449
431-02-0020	4	2	431-02-0020	450
431-02-0021	4	2	431-02-0021	451
431-02-0022	4	2	431-02-0022	452
431-02-0023	4	2	431-02-0023	453
431-02-0024	4	2	431-02-0024	454
431-02-0025	4	2	431-02-0025	455
431-02-0026	4	2	431-02-0026	456
431-02-0027	4	2	431-02-0027	457
431-02-0028	4	2	431-02-0028	458
431-02-0029	4	2	431-02-0029	459
431-02-0030	4	2	431-02-0030	460
431-02-0031	4	2	431-02-0031	461
431-02-0032	4	2	431-02-0032	462
431-02-0033	4	2	431-02-0033	463
431-02-0034	4	2	431-02-0034	464
431-02-0035	4	2	431-02-0035	465
431-02-0036	4	2	431-02-0036	466
431-02-0037	4	2	431-02-0037	467
431-02-0038	4	2	431-02-0038	468
431-02-0039	4	2	431-02-0039	469
431-02-0040	4	2	431-02-0040	470
431-02-0041	4	2	431-02-0041	471
431-02-0042	4	2	431-02-0042	472
431-02-0043	4	2	431-02-0043	473
431-02-0044	4	2	431-02-0044	474
431-02-0045	4	2	431-02-0045	475
431-02-0046	4	2	431-02-0046	476
431-02-0047	4	2	431-02-0047	477
431-02-0048	4	2	431-02-0048	478
431-02-0049	4	2	431-02-0049	479
431-02-0050	4	2	431-02-0050	480
431-02-0051	4	2	431-02-0051	481
431-02-0052	4	2	431-02-0052	482
431-02-0053	4	2	431-02-0053	483
431-02-0054	4	2	431-02-0054	484
431-02-0055	4	2	431-02-0055	485
431-02-0056	4	2	431-02-0056	486
431-02-0057	4	2	431-02-0057	487
431-02-0058	4	2	431-02-0058	488
431-02-0059	4	2	431-02-0059	489
431-02-0060	4	2	431-02-0060	490
431-02-0061	4	2	431-02-0061	491
431-02-0062	4	2	431-02-0062	492
431-02-0063	4	2	431-02-0063	493
431-02-0064	4	2	431-02-0064	494
431-02-0065	4	2	431-02-0065	495
431-02-0066	4	2	431-02-0066	496
431-02-0067	4	2	431-02-0067	497
431-02-0068	4	2	431-02-0068	498
431-02-0069	4	2	431-02-0069	499
431-02-0070	4	2	431-02-0070	500
431-02-0071	4	2	431-02-0071	501
431-02-0072	4	2	431-02-0072	502
431-02-0073	4	2	431-02-0073	503
431-02-0074	4	2	431-02-0074	504
431-02-0075	4	2	431-02-0075	505
431-02-0076	4	2	431-02-0076	506
431-02-0077	4	2	431-02-0077	507
431-02-0078	4	2	431-02-0078	508
431-02-0079	4	2	431-02-0079	509
431-02-0080	4	2	431-02-0080	510
431-02-0081	4	2	431-02-0081	511
431-02-0082	4	2	431-02-0082	512
431-02-0083	4	2	431-02-0083	513
431-02-0084	4	2	431-02-0084	514
431-02-0085	4	2	431-02-0085	515
431-02-0086	4	2	431-02-0086	516
431-02-0087	4	2	431-02-0087	517
431-02-0088	4	2	431-02-0088	518
431-02-0089	4	2	431-02-0089	519
431-02-0090	4	2	431-02-0090	520
431-02-0091	4	2	431-02-0091	521
431-02-0092	4	2	431-02-0092	522
431-02-0093	4	2	431-02-0093	523
431-02-0094	4	2	431-02-0094	524
431-02-0095	4	2	431-02-0095	525
431-02-0096	4	2	431-02-0096	526
431-02-0097	4	2	431-02-0097	527
431-02-0098	4	2	431-02-0098	528
431-02-0099	4	2	431-02-0099	529
431-02-0100	4	2	431-02-0100	530



0 87.5 175 350 Feet

ZONE J EXPANSION AREA

Parcel Lines

Streets

8. ASSESSMENT ROLL

The assessment roll is a listing of the assessment apportioned to each lot or parcel, as shown on the last equalized roll of the Assessor. The following table summarizes the assessments within each Benefit Zone of the 2017 CBD:

Category	Total Special Benefit Points	Total Assessment
Zone 1 Parcels		
Non-Residential Property	3,308.94 3,358.96	\$324,481.39 \$296,155.04
Residential Property	775.70 723.32	76,067.41 63,773.79
Non-Profit/Public Property	155.21 160.88	15,220.35 14,184.27
Undeveloped Property	20.19 20.65	1,979.89 1,820.38
Total Zone 1 Parcels	4,260.04 4,263.80	\$417,749.04 \$375,933.47
Zone 2 Parcels		
Non-Residential Property	682.35 684.34	\$66,913.24 \$60,336.88
Residential Property	137.60 137.87	13,493.46 12,155.70
Non-Profit/Public Property	66.00 66.25	6,472.15 5,840.88
Undeveloped Property	5.07 5.09	497.18 448.66
Total Zone 2 Parcels	891.02 893.54	\$87,376.03 \$78,782.12
Zone 3 Parcels		
Non-Residential Property	587.70 587.87	\$57,631.58 \$51,813.65
Residential Property	429.64 429.73	42,128.84 37,888.78
Non-Profit/Public Property	228.93 228.92	22,449.55 20,183.90
Undeveloped Property	8.91	873.74 785.95
Total Zone 3 Parcels	1,255.15 1,255.24	\$123,083.68 \$110,672.28
Total Assessment	6,406.18 6,412.58	\$628,208.75 \$565,387.87

The following table summarizes the assessments for each property type within the 2017 CBD:

Category	Total Special Benefit Points	Total Assessment
Non-Residential Property	4,578.96 4,630.97	\$449,026.24 \$408,305.57
Residential Property	1,342.91 1,290.92	131,689.68 113,818.27
Non-Profit/Public Property	450.14 456.05	44,142.05 40,209.05
Undeveloped Property	34.17 34.65	3,350.81 3,054.98
Total Assessment	6,406.18 6,412.58	\$628,208.75 \$565,387.87

KOREATOWN/NORTHGATE COMMUNITY BENEFIT DISTRICT 2017
FY 2017/18 ASSESSEMENT ROLL

APN	Area	Site	Classification	Front Footage	Building Area	(B) Linear Factor	(C) Building Factor	(D) Total Benefit Points	(A) Total Special Benefit Points	Assessment
003-0041-001-01	Zone 3	1955 SAN PABLO AVE	Non-ProfitiPublic Property	445	60,238	17.797	15.060	0.800	26.285	\$2,317.51
003-0041-004-00	Zone 3	1917 SAN PABLO AVE	Non-Residential	60	10,093	2.400	2.523	4.000	19.693	1,736.30
003-0041-011-00	Zone 3	1901 SAN PABLO AVE	Non-Residential	6	1,207	0.250	0.302	4.000	2.207	194.59
003-0041-012-00	Zone 3	1905 SAN PABLO AVE	Non-Residential	6	962	0.250	0.241	4.000	1.962	172.99
003-0041-013-00	Zone 3	1907 SAN PABLO AVE	Non-Residential	6	998	0.250	0.250	4.000	1.998	176.16
003-0041-014-00	Zone 3	1911 SAN PABLO AVE	Non-Residential	6	1,006	0.250	0.252	4.000	2.006	176.87
003-0041-015-00	Zone 3	1913 SAN PABLO AVE	Non-Residential	6	1,068	0.250	0.267	4.000	2.068	182.33
003-0041-016-00	Zone 3	1915 SAN PABLO AVE	Non-Residential	6	1,068	0.250	0.267	4.000	2.068	182.33
003-0041-017-00	Zone 3	1909 SAN PABLO AVE #A	Residential	6	686	0.250	0.172	3.260	1.374	121.15
003-0041-018-00	Zone 3	1909 SAN PABLO AVE #B	Residential	6	829	0.250	0.207	3.260	1.491	131.43
003-0041-019-00	Zone 3	1909 SAN PABLO AVE #C	Residential	6	544	0.250	0.136	3.260	1.258	110.95
003-0041-020-00	Zone 3	1909 SAN PABLO AVE #D	Residential	6	506	0.250	0.127	3.260	1.227	108.22
003-0041-021-00	Zone 3	1909 SAN PABLO AVE #E	Residential	6	465	0.250	0.116	3.260	1.194	105.27
003-0041-022-00	Zone 3	1909 SAN PABLO AVE #F	Residential	6	633	0.250	0.158	3.260	1.331	117.34
003-0041-023-00	Zone 3	1909 SAN PABLO AVE #G	Residential	6	647	0.250	0.162	3.260	1.342	118.35
003-0041-024-00	Zone 3	1909 SAN PABLO AVE #H	Residential	6	490	0.250	0.123	3.260	1.214	107.07
003-0041-025-00	Zone 3	1909 SAN PABLO AVE #I	Residential	6	515	0.250	0.129	3.260	1.235	108.86
003-0041-026-00	Zone 3	1909 SAN PABLO AVE #J	Residential	6	499	0.250	0.125	3.260	1.222	107.71
003-0041-027-00	Zone 3	1909 SAN PABLO AVE	Common Area	-	-	-	-	-	-	-
008-0645-001-02	Zone 1	2025 TELEGRAPH AVE	Non-Residential	246	7,158	9.820	1.790	5.000	58.048	5,117.98
008-0645-004-00	Zone 1	2015 TELEGRAPH AVE	Non-Residential	50	-	2.000	-	5.000	10.000	881.68
008-0645-005-00	Zone 1	2003 TELEGRAPH AVE	Non-Residential	153	3,860	6.107	0.965	5.000	35.359	3,117.55
008-0645-007-01	Zone 3	528 THOMAS L BERKLEY WAY	Residential	79	21,469	3.174	5.367	3.260	27.843	2,454.91
008-0645-009-01	Zone 3	548 THOMAS L BERKLEY WAY	Non-ProfitiPublic Property	108	13,388	4.315	3.347	0.800	6.130	540.46
008-0645-027-02	Zone 3	21ST ST	Non-ProfitiPublic Property	150	-	6.000	-	0.800	4.800	423.22
008-0645-028-05	Zone 3	556 THOMAS L BERKLEY WAY	Non-Residential	148	25,777	5.937	6.444	4.000	49.525	4,366.55
008-0645-033-01	Zone 3	525 21ST ST	Non-Residential	240	15,400	9.619	3.850	4.000	53.877	4,750.22
008-0645-035-00	Zone 3	520 THOMAS L BERKLEY WAY	Non-Residential	105	13,083	4.198	3.271	4.000	29.876	2,634.16
008-0645-036-01	Zone 3	THOMAS L BERKLEY WA	Non-ProfitiPublic Property	346	7,574	13.848	1.894	0.800	12.593	1,110.30
008-0647-001-00	Zone 1	2125 TELEGRAPH AVE	Non-ProfitiPublic Property	176	-	7.040	-	1.001	7.047	621.36
008-0647-002-00	Zone 1	2101 TELEGRAPH AVE	Non-ProfitiPublic Property	284	61,824	11.365	15.456	1.001	26.844	2,367.15
008-0647-004-00	Zone 3	526 21ST ST	Residential	30	2,810	1.200	0.703	3.260	6.202	546.83
008-0647-009-02	Zone 3	540 21ST ST	Non-ProfitiPublic Property	268	82,900	10.720	20.725	0.800	25.156	2,217.97
008-0647-011-00	Zone 3	582 21ST ST	Undeveloped	40	-	1.600	-	0.550	0.880	77.59
008-0647-013-00	Zone 3	570 21ST ST	Residential	40	2,883	1.600	0.721	3.260	7.566	667.05
008-0647-014-00	Zone 3	600 21ST ST	Residential	30	2,487	1.200	0.622	3.260	5.939	523.62
008-0647-015-00	Zone 3	610 21ST ST	Undeveloped	70	-	2.800	-	0.550	1.540	135.78
008-0647-022-00	Zone 3	627 22ND ST	Residential	30	3,941	1.183	0.985	3.260	7.069	623.28
008-0647-024-00	Zone 3	613 22ND ST	Residential	32	1,295	1.262	0.324	3.260	5.170	455.79
008-0647-025-00	Zone 3	611 22ND ST	Residential	30	2,465	1.200	0.616	3.260	5.921	522.04
008-0647-026-00	Zone 3	603 22ND ST	Residential	30	2,320	1.200	0.580	3.260	5.803	511.62
008-0647-028-04	Zone 3	585 22ND ST	Undeveloped	120	-	4.800	-	0.550	2.640	232.76
008-0647-030-00	Zone 3	567 22ND ST	Residential	30	1,942	1.200	0.486	3.260	5.495	484.46
008-0647-031-00	Zone 3	561 22ND ST	Residential	30	2,376	1.200	0.594	3.260	5.848	515.65
008-0647-032-00	Zone 3	557 22ND ST	Undeveloped	30	-	1.200	-	0.550	0.660	58.19
008-0647-033-00	Zone 3	551 22ND ST	Residential	31	2,241	1.240	0.560	3.260	5.869	517.44
008-0647-036-00	Zone 3	537 22ND ST	Residential	29	2,406	1.160	0.602	3.260	5.742	506.31
008-0647-037-00	Zone 3	533 22ND ST	Residential	32	2,474	1.280	0.619	3.260	6.189	545.68
008-0647-038-00	Zone 3	529 22ND ST	Residential	30	2,458	1.200	0.615	3.260	5.915	521.54
008-0647-039-00	Zone 3	525 22ND ST	Residential	30	2,718	1.200	0.680	3.260	6.127	540.22
008-0647-040-00	Zone 3	517 22ND ST	Residential	40	5,476	1.600	1.369	3.260	9.679	853.38
008-0647-041-00	Zone 3	589 22ND ST	Residential	15	1,246	0.600	0.312	3.260	2.971	261.99
008-0647-042-00	Zone 3	581 22ND ST	Residential	15	1,342	0.600	0.336	3.260	3.050	268.89
008-0647-043-00	Zone 3	593 22ND ST	Residential	15	1,291	0.600	0.323	3.260	3.008	265.23
008-0647-044-00	Zone 3	595 22ND ST	Residential	15	1,386	0.600	0.347	3.260	3.086	272.05
008-0647-045-00	Zone 3	597 22ND ST	Residential	15	1,246	0.600	0.312	3.260	2.971	261.99
008-0647-046-00	Zone 3	599 22ND ST	Residential	15	1,342	0.600	0.336	3.260	3.050	268.89
008-0647-047-00	Zone 3	22ND ST	Common Area	-	-	-	-	-	-	-
008-0647-048-00	Zone 3	522 21ST ST	Residential	15	1,360	0.600	0.340	3.260	3.064	270.18
008-0647-049-00	Zone 3	522 21ST ST	Residential	15	1,364	0.600	0.341	3.260	3.068	270.47
008-0647-050-00	Zone 3	522 21ST ST	Common Area	-	-	-	-	-	-	-
008-0647-052-00	Zone 3	619 22ND ST	Residential	7	867	0.293	0.217	3.260	1.663	146.60
008-0647-053-00	Zone 3	619 22ND ST	Residential	7	701	0.293	0.175	3.260	1.527	134.68
008-0647-054-00	Zone 3	619 22ND ST	Residential	7	818	0.293	0.205	3.260	1.623	143.08
008-0647-055-00	Zone 3	619 22ND ST	Residential	7	741	0.293	0.185	3.260	1.560	137.55
008-0647-056-00	Zone 3	619 22ND ST	Common Area	-	-	-	-	-	-	-
008-0647-057-00	Zone 3	635 22ND ST	Non-ProfitiPublic Property	596	117,770	23.822	29.443	0.800	42.612	3,757.03
008-0648-011-03	Zone 1	495 22ND ST	Non-Residential	273	2,115	10.904	0.529	5.000	57.164	5,040.09
008-0648-016-03	Zone 1	2100 TELEGRAPH AVE	Non-ProfitiPublic Property	630	72,065	25.200	18.016	1.001	43.259	3,814.12
008-0649-001-01	Zone 1	2040 TELEGRAPH AVE	Non-Residential	210	3,403	8.381	0.851	5.000	46.157	4,069.60
008-0649-001-02	Zone 1	2022 TELEGRAPH AVE	Non-Residential	19	1,635	0.760	0.409	5.000	5.844	515.25
008-0649-010-00	Zone 1	2016 TELEGRAPH AVE	Non-ProfitiPublic Property	201	-	8.022	-	1.001	8.030	707.98
008-0658-001-00	Zone 1	491 23RD ST	Residential	90	9,440	3.600	2.360	4.076	24.294	2,141.99
008-0658-006-02	Zone 1	2250 TELEGRAPH AVE	Undeveloped	213	-	8.531	-	0.689	5.878	518.23
008-0658-007-00	Zone 1	2270 TELEGRAPH AVE	Non-Residential	37	2,405	1.480	0.601	5.000	10.407	917.55
008-0658-008-00	Zone 1	2272 TELEGRAPH AVE	Non-Residential	25	3,400	1.000	0.850	5.000	9.250	815.58
008-0658-009-01	Zone 1	2200 TELEGRAPH AVE	Non-Residential	375	616	15.020	0.154	5.000	75.869	6,689.24
008-0659-002-01	Zone 1	2225 TELEGRAPH AVE	Non-Residential	253	1,731	10.103	0.433	5.000	52.678	4,644.57
008-0659-003-02	Zone 1	2201 TELEGRAPH AVE	Non-ProfitiPublic Property	351	50,752	14.032	12.688	1.001	26.747	2,358.24
008-0659-011-00	Zone 3	588 22ND ST	Residential	27	2,533	1.080	0.633	3.260	5.585	492.44
008-0659-012-00	Zone 3	592 22ND ST	Residential	25	2,540	1.000	0.635	3.260	5.330	469.95
008-0659-013-00	Zone 3	596 22ND ST	Non-ProfitiPublic Property	35	-	1.400	-	0.800	1.120	98.75
008-0659-014-00	Zone 3	600 22ND ST	Residential	50	6,132	2.000	1.533	3.260	11.518	1,015.49
008-0659-015-00	Zone 3	614 22ND ST	Residential	40	2,026	1.600	0.507	3.260	6.867	605.47
008-0659-016-00	Zone 3	618 22ND ST	Residential	35	2,787	1.400	0.697	3.260	6.835	602.67
008-0659-017-00	Zone 3	622 22ND ST	Residential	40	2,014	1.600	0.504	3.260	6.857	604.61
008-0659-018-00	Zone 3	626 22ND ST	Undeveloped	35	-	1.400	-	0.550	0.770	67.89
008-0659-019-00	Zone 3	630 22ND ST	Residential	25	1,055	1.000	0.264	3.260	4.120	363.24
008-0659-020-00	Zone 3	634 22ND ST	Residential	25	1,177	1.000	0.294	3.260	4.219	372.01
008-0659-021-00	Zone 3	640 22ND ST	Residential	49	3,165	1.967	0.791	3.260	8.993	792.86
008-0659-022-00	Zone 3	22ND ST	Undeveloped	60	-	2.408	-	0.550	1.324	116.75
008-0659-023-00	Zone 3	2126 M L KING JR WAY	Undeveloped	-	-	-	-	0.550	-	-

KOREATOWN/NORTHGATE COMMUNITY BENEFIT DISTRICT 2017

FY 2017/18 ASSESSEMENT ROLL

APN	Area	Site	Classification	Front Footage	Building Area	(B) Linear Factor	(C) Building Factor	(D) Total Benefit Points	(A) Total Special Benefit Points	Assessment
008-0659-024-00	Zone 3	645 W GRAND AVE	Non-Residential	85	8,000	3.397	2.000	4.000	21,589	1,903.45
008-0659-025-00	Zone 3	641 W GRAND AVE	Non-Residential	60	15,000	2.400	3.750	4.000	24,600	2,168.95
008-0659-026-00	Zone 3	635 W GRAND AVE	Non-Residential	40	2,945	1.600	0.736	4.000	9,345	823.94
008-0659-027-00	Zone 3	631 W GRAND AVE	Residential	25	1,003	1.000	0.251	3.260	4.077	359.50
008-0659-028-00	Zone 3	625 W GRAND AVE	Residential	25	2,958	1.000	0.740	3.260	5.671	499.98
008-0659-029-00	Zone 3	619 W GRAND AVE	Residential	50	2,016	2.000	0.504	3.260	8.163	719.72
008-0659-030-00	Zone 3	611 W GRAND AVE	Residential	50	8,244	2.000	2.061	3.260	13,239	1,167.25
008-0659-031-00	Zone 3	597 W GRAND AVE	Undeveloped	25	-	1.000	-	0.550	0.550	48.49
008-0659-032-00	Zone 3	593 W GRAND AVE	Undeveloped	25	-	1.000	-	0.550	0.550	48.49
008-0659-033-00	Zone 3	589 W GRAND AVE	Residential	50	4,111	2.000	1.028	3.260	9.870	870.26
008-0659-037-01	Zone 3	557 W GRAND AVE	Non-Residential	299	39,903	11.960	9.976	4.000	87.743	7,736.17
008-0659-038-00	Zone 3	549 W GRAND AVE	Residential	40	9,505	1.600	2.376	3.260	12.963	1,142.89
008-0659-041-01	Zone 3	545 W GRAND AVE	Non-Profiti/Public Property	288	96,702	11.520	24.176	0.800	28.556	2,517.78
008-0659-042-00	Zone 3	533 W GRAND AVE	Residential	50	2,821	2.000	0.705	3.260	8.819	777.57
008-0659-043-00	Zone 3	525 W GRAND AVE	Residential	50	2,536	2.000	0.634	3.260	8.587	757.09
008-0659-044-00	Zone 3	521 W GRAND AVE	Residential	67	11,076	2.660	2.769	3.260	17.699	1,560.45
008-0660-002-00	Zone 1	2269 TELEGRAPH AVE	Non-Profiti/Public Property	56	17,052	2.228	4.263	1.001	6.498	572.91
008-0660-003-05	Zone 1	2251 TELEGRAPH AVE	Undeveloped	148	-	5.922	-	0.689	4.080	359.76
008-0660-008-02	Zone 3	550 W GRAND AVE	Non-Residential	50	2,002	2.000	0.501	4.000	10.002	881.86
008-0660-009-02	Zone 3	556 W GRAND AVE	Non-Residential	50	1,960	2.000	0.490	4.000	9.960	878.16
008-0660-012-03	Zone 3	568 W GRAND AVE	Non-Residential	75	5,475	3.000	1.369	4.000	17.475	1,540.75
008-0660-014-04	Zone 3	572 W GRAND AVE	Non-Residential	25	1,925	1.000	0.481	4.000	5.925	522.40
008-0660-021-03	Zone 3	626 W GRAND AVE	Non-Residential	50	2,541	2.000	0.635	4.000	10.541	929.38
008-0660-023-03	Zone 3	632 W GRAND AVE	Non-Residential	50	3,080	2.000	0.770	4.000	11.080	976.91
008-0660-024-03	Zone 3	640 W GRAND AVE	Non-Residential	137	2,262	5.467	0.566	4.000	24.129	2,127.44
008-0660-038-03	Zone 3	600 W GRAND AVE	Non-Residential	289	3,969	11.555	0.992	4.000	50.188	4,425.02
008-0660-043-02	Zone 3	557 23RD ST	Non-Residential	386	5,432	15.426	1.358	4.000	67.136	5,919.28
008-0660-052-03	Zone 3	W GRAND AVE	Non-Profiti/Public Property	417	-	16.680	-	0.800	13.344	1,176.52
008-0660-052-04	Zone 3	517 23RD ST	Non-Residential	184	3,056	7.356	0.764	4.000	32.480	2,863.71
008-0660-055-00	Zone 1	2273 TELEGRAPH AVE	Non-Profiti/Public Property	35	5,023	1.409	1.256	1.001	2.667	235.18
008-0660-056-00	Zone 1	2273 TELEGRAPH AVE	Residential	35	1,544	1.409	0.386	4.076	7.316	645.08
008-0660-057-00	Zone 1	2273 TELEGRAPH AVE	Residential	35	657	1.409	0.164	4.076	6.413	565.39
008-0660-058-00	Zone 1	2273 TELEGRAPH AVE	Residential	35	853	1.409	0.213	4.076	6.612	583.00
008-0660-059-00	Zone 1	2273 TELEGRAPH AVE	Common Area	-	-	-	-	-	-	-
008-0664-001-00	Zone 1	TELEGRAPH AVE	Undeveloped	136	-	5.440	-	0.689	3.748	330.48
008-0664-002-00	Zone 1	2331 TELEGRAPH AVE	Non-Residential	331	3,132	1.300	0.783	5.000	10.415	918.31
008-0664-004-01	Zone 1	2321 TELEGRAPH AVE	Undeveloped	65	-	2.615	-	0.689	1.802	158.84
008-0664-005-00	Zone 1	2315 TELEGRAPH AVE	Residential	37	4,997	1.471	1.249	4.076	11.088	977.61
008-0664-006-00	Zone 1	2305 TELEGRAPH AVE	Non-Residential	185	7,605	7.391	1.901	5.000	46.459	4,096.21
008-0664-007-00	Zone 3	514 23RD ST	Residential	40	2,886	1.600	0.722	3.260	7.568	667.27
008-0664-010-03	Zone 3	540 23RD ST	Non-Profiti/Public Property	186	32,630	7.440	8.158	0.800	12.478	1,100.20
008-0664-048-00	Zone 3	NORTHGATE AVE	Non-Profiti/Public Property	438	-	17.516	-	0.800	14.012	1,235.46
008-0664-049-00	Zone 3	552 23RD ST	Non-Profiti/Public Property	108	-	4.320	-	0.800	3.456	304.68
008-0665-001-01	Zone 1	2370 TELEGRAPH AVE	Non-Residential	292	11,607	11.664	2.902	5.000	72.829	6,421.24
008-0665-012-00	Zone 1	2308 TELEGRAPH AVE	Non-Residential	148	11,683	5.932	2.921	5.000	44.265	3,902.82
008-0665-013-00	Zone 1	2318 TELEGRAPH AVE	Non-Residential	30	1,800	1.200	0.450	5.000	8.250	727.43
008-0665-014-00	Zone 1	TELEGRAPH AVE	Non-Residential	28	625	1.120	0.166	5.000	6.382	562.67
008-0665-015-01	Zone 1	2328 TELEGRAPH AVE	Non-Residential	58	12,530	2.320	3.133	5.000	27.263	2,403.76
008-0665-016-03	Zone 1	2330 TELEGRAPH AVE	Non-Residential	62	4,011	2.480	1.003	5.000	17.415	1,535.43
008-0665-017-00	Zone 1	2342 TELEGRAPH AVE	Residential	33	4,944	1.320	1.236	4.076	10.419	918.60
008-0665-018-00	Zone 1	2354 TELEGRAPH AVE	Non-Residential	50	2,808	2.000	0.702	5.000	13.511	1,191.22
008-0674-019-00	Zone 1	2408 TELEGRAPH AVE	Non-Residential	150	8,686	5.990	2.172	5.000	40.805	3,597.76
008-0674-020-00	Zone 1	2416 TELEGRAPH AVE	Non-Residential	50	7,694	2.010	1.924	5.000	19.668	1,734.12
008-0674-021-00	Zone 1	2426 TELEGRAPH AVE	Non-Residential	50	3,169	2.000	0.792	5.000	13.962	1,231.01
008-0674-022-01	Zone 1	2434 TELEGRAPH AVE	Non-Residential	191	10,901	7.654	2.725	5.000	51.896	4,575.56
008-0674-024-00	Zone 2	489 25TH ST	Non-Residential	50	6,000	2.000	1.500	4.166	14.581	1,285.58
008-0674-025-00	Zone 2	483 25TH ST	Non-Residential	25	2,075	1.000	0.519	4.166	6.327	557.86
008-0674-026-00	Zone 2	481 25TH ST	Non-Residential	25	2,975	1.000	0.744	4.166	7.264	640.50
008-0674-027-00	Zone 2	477 25TH ST	Non-Residential	50	5,950	2.000	1.488	4.166	14.529	1,280.99
008-0674-028-00	Zone 2	471 25TH ST	Non-Residential	50	9,750	2.000	2.438	4.166	18.487	1,629.94
008-0674-029-00	Zone 2	469 25TH ST	Non-Residential	35	4,046	1.400	1.012	4.166	10.046	885.76
008-0674-034-00	Zone 2	447 25TH ST	Residential	50	7,366	2.000	1.842	3.343	12.842	1,132.27
008-0674-035-00	Zone 2	443 25TH ST	Non-Residential	50	5,950	2.000	1.488	4.166	14.529	1,281.00
008-0674-036-00	Zone 2	437 25TH ST	Non-Residential	60	7,021	2.400	1.755	4.166	17.311	1,528.28
008-0674-037-00	Zone 2	433 25TH ST	Undeveloped	30	-	1.200	-	0.571	0.685	60.41
008-0674-038-00	Zone 2	427 25TH ST	Undeveloped	40	-	1.600	-	0.571	0.914	80.55
008-0675-001-00	Zone 1	2447 TELEGRAPH AVE	Non-Residential	150	13,746	6.000	3.437	5.000	47.183	4,160.09
008-0675-002-00	Zone 1	2435 TELEGRAPH AVE	Non-Residential	50	4,500	2.000	1.125	5.000	15.625	1,377.67
008-0675-003-00	Zone 1	2429 TELEGRAPH AVE	Non-Residential	70	5,456	2.800	1.364	5.000	20.821	1,835.72
008-0676-001-00	Zone 1	509 SYCAMORE ST	Non-Residential	150	13,500	6.000	3.375	5.000	46.876	4,132.95
008-0676-002-01	Zone 1	2525 TELEGRAPH AVE	Non-Residential	40	3,600	1.600	0.900	5.000	12.500	1,102.11
008-0676-002-02	Zone 1	2519 TELEGRAPH AVE	Non-Residential	50	3,620	2.000	0.905	5.000	14.525	1,280.66
008-0676-003-00	Zone 1	2505 TELEGRAPH AVE	Non-Profiti/Public Property	162	9,580	6.472	2.395	1.001	8.876	782.54
008-0688-001-00	Zone 1	2421 TELEGRAPH AVE	Non-Residential	5	1,131	0.198	0.283	5.000	2.406	212.14
008-0688-002-00	Zone 1	2421 TELEGRAPH AVE	Non-Residential	5	1,015	0.198	0.254	5.000	2.261	199.36
008-0688-003-00	Zone 1	2421 TELEGRAPH AVE	Non-Residential	5	948	0.198	0.237	5.000	2.177	191.97
008-0688-004-00	Zone 1	2421 TELEGRAPH AVE	Non-Residential	5	1,397	0.198	0.349	5.000	2.739	241.46
008-0688-005-00	Zone 1	TELEGRAPH AVE	Common Area	-	-	-	-	-	-	-
008-0689-001-00	Zone 1	2407 TELEGRAPH AVE #201	Residential	5	903	0.198	0.226	4.076	1.729	152.45
008-0689-002-00	Zone 1	2407 TELEGRAPH AVE #202	Residential	5	672	0.198	0.168	4.076	1.494	131.70
008-0689-003-00	Zone 1	2407 TELEGRAPH AVE #203	Residential	5	899	0.198	0.225	4.076	1.725	152.09
008-0689-004-00	Zone 1	2407 TELEGRAPH AVE #204	Residential	5	943	0.198	0.236	4.076	1.770	156.05
008-0689-005-00	Zone 1	2407 TELEGRAPH AVE #205	Residential	5	846	0.198	0.212	4.076	1.671	147.33
008-0689-006-00	Zone 1	2407 TELEGRAPH AVE #206	Residential	5	599	0.198	0.150	4.076	1.419	125.14
008-0690-001-00	Zone 1	2407 TELEGRAPH AVE #301	Residential	5	897	0.198	0.224	4.076	1.723	151.91
008-0690-002-00	Zone 1	2407 TELEGRAPH AVE #302	Residential	5	649	0.198	0.162	4.076	1.470	129.63
008-0690-003-00	Zone 1	2407 TELEGRAPH AVE #303	Residential	5	931	0.198	0.233	4.076	1.758	154.97
008-0690-004-00	Zone 1	2407 TELEGRAPH AVE #304	Residential	5	944	0.198	0.236	4.076	1.771	156.14
008-0690-005-00	Zone 1	2407 TELEGRAPH AVE #305	Residential	5	846	0.198	0.212	4.076	1.671	147.33
008-0690-006-00	Zone 1	2407 TELEGRAPH AVE #306	Residential	5	843	0.198	0.211	4.076	1.668	147.06
008-0690-007-00	Zone 1	2407 TELEGRAPH AVE #307	Residential	5	897	0.198	0.224	4.076	1.723	151.91
008-0690-008-00	Zone 1	2407 TELEGRAPH AVE #308	Residential	5	838	0.198	0.210	4.076	1.663	146.61

KOREATOWN/NORTHGATE COMMUNITY BENEFIT DISTRICT 2017

FY 2017/18 ASSESMENT ROLL

APN	Area	Site	Classification	Front Footage	Building Area	(B) Linear Factor	(C) Building Factor	(D) Total Benefit Points	(A) Total Special Benefit Points	Assessment
008-0690-009-00	Zone 1	2407 TELEGRAPH AVE #309	Residential	5	715	0.198	0.179	4,076	1,538	135.56
008-0690-010-00	Zone 1	2407 TELEGRAPH AVE #310	Residential	5	628	0.198	0.157	4,076	1,449	127.75
008-0690-011-00	Zone 1	2407 TELEGRAPH AVE #311	Residential	5	534	0.198	0.134	4,076	1,353	119.30
008-0690-012-00	Zone 1	2407 TELEGRAPH AVE #312	Residential	5	646	0.198	0.162	4,076	1,467	129.36
008-0690-013-00	Zone 1	2407 TELEGRAPH AVE #313	Residential	5	627	0.198	0.157	4,076	1,448	127.66
008-0691-001-00	Zone 1	2407 TELEGRAPH AVE #401	Residential	5	897	0.198	0.224	4,076	1,723	151.91
008-0691-002-00	Zone 1	2407 TELEGRAPH AVE #402	Residential	5	649	0.198	0.162	4,076	1,470	129.63
008-0691-003-00	Zone 1	2407 TELEGRAPH AVE #403	Residential	5	931	0.198	0.233	4,076	1,758	154.97
008-0691-004-00	Zone 1	2407 TELEGRAPH AVE #404	Residential	5	944	0.198	0.236	4,076	1,771	156.14
008-0691-005-00	Zone 1	2407 TELEGRAPH AVE #405	Residential	5	846	0.198	0.212	4,076	1,671	147.33
008-0691-006-00	Zone 1	2407 TELEGRAPH AVE #406	Residential	5	843	0.198	0.211	4,076	1,668	147.06
008-0691-007-00	Zone 1	2407 TELEGRAPH AVE #407	Residential	5	897	0.198	0.224	4,076	1,723	151.91
008-0691-008-00	Zone 1	2407 TELEGRAPH AVE #408	Residential	5	838	0.198	0.210	4,076	1,663	146.61
008-0691-009-00	Zone 1	2407 TELEGRAPH AVE #409	Residential	5	715	0.198	0.179	4,076	1,538	135.56
008-0691-010-00	Zone 1	2407 TELEGRAPH AVE #410	Residential	5	628	0.198	0.157	4,076	1,449	127.75
008-0691-011-00	Zone 1	2407 TELEGRAPH AVE #411	Residential	5	534	0.198	0.134	4,076	1,353	119.30
008-0691-012-00	Zone 1	2407 TELEGRAPH AVE #412	Residential	5	646	0.198	0.162	4,076	1,467	129.36
008-0691-013-00	Zone 1	2407 TELEGRAPH AVE #413	Residential	5	627	0.198	0.157	4,076	1,448	127.66
008-0692-001-00	Zone 1	2407 TELEGRAPH AVE #501	Residential	5	852	0.198	0.213	4,076	1,677	147.87
008-0692-002-00	Zone 1	2407 TELEGRAPH AVE #502	Residential	5	604	0.198	0.151	4,076	1,424	125.59
008-0692-003-00	Zone 1	2407 TELEGRAPH AVE #503	Residential	5	931	0.198	0.233	4,076	1,758	154.97
008-0692-004-00	Zone 1	2407 TELEGRAPH AVE #504	Residential	5	899	0.198	0.225	4,076	1,725	152.09
008-0692-005-00	Zone 1	2407 TELEGRAPH AVE #505	Residential	5	825	0.198	0.206	4,076	1,650	145.44
008-0692-006-00	Zone 1	2407 TELEGRAPH AVE #506	Residential	5	821	0.198	0.205	4,076	1,646	145.09
008-0692-007-00	Zone 1	2407 TELEGRAPH AVE #507	Residential	5	851	0.198	0.213	4,076	1,676	147.78
008-0692-008-00	Zone 1	2407 TELEGRAPH AVE #508	Residential	5	838	0.198	0.210	4,076	1,663	146.61
008-0692-009-00	Zone 1	2407 TELEGRAPH AVE #509	Residential	5	715	0.198	0.179	4,076	1,538	135.56
008-0692-010-00	Zone 1	2407 TELEGRAPH AVE #510	Residential	5	628	0.198	0.157	4,076	1,449	127.75
008-0692-011-00	Zone 1	2407 TELEGRAPH AVE #511	Residential	5	534	0.198	0.134	4,076	1,353	119.30
008-0692-012-00	Zone 1	2407 TELEGRAPH AVE #512	Residential	5	646	0.198	0.162	4,076	1,467	129.36
008-0692-013-00	Zone 1	2407 TELEGRAPH AVE #513	Residential	5	627	0.198	0.157	4,076	1,448	127.66
008-0713-003-00	Zone 3	2018 SAN PABLO AVE	Non-Profit/Public Property	-	-	-	-	0.800	-	-
008-0713-004-00	Zone 3	635 21ST ST	Non-Profit/Public Property	-	-	-	-	0.800	-	-
008-0714-005-00	Zone 3	2018 SAN PABLO AVE	Non-Profit/Public Property	519	108,900	20,752	27,225	0.800	38,381	3,384.02
008-0714-006-00	Zone 3	2018 SAN PABLO AVE	Non-Residential	1	5,100	0.040	1,275	4,000	5,259	463.64
008-0714-010-00	Zone 3	630 THOMAS L BERKLEY WAY	Non-Residential	3	27,426	0.132	6,857	4,000	27,954	2,464.69
008-0714-011-00	Zone 3	635 21ST ST	Non-Profit/Public Property	-	-	-	-	0.800	-	-
008-0714-012-00	Zone 3	630 THOMAS L BERKLEY WAY	Common Area	-	-	-	-	-	-	-
008-0742-001-00	Zone 3	630 THOMAS L BERKLEY WAY	Non-Residential	3	2,381	0.132	0.595	4,000	2,909	256.51
008-0742-002-00	Zone 3	630 THOMAS L BERKLEY WAY	Non-Residential	3	614	0.132	0.154	4,000	1,142	100.71
008-0742-003-00	Zone 3	630 THOMAS L BERKLEY WAY	Non-Residential	3	2,400	0.132	0.600	4,000	2,928	258.18
008-0743-001-00	Zone 3	630 THOMAS L BERKLEY WAY	Residential	3	803	0.132	0.201	3,260	1,085	95.66
008-0743-002-00	Zone 3	630 THOMAS L BERKLEY WAY	Residential	3	698	0.132	0.175	3,260	0,999	88.12
008-0743-003-00	Zone 3	630 THOMAS L BERKLEY WAY	Residential	3	724	0.132	0.181	3,260	1,021	89.99
008-0743-004-00	Zone 3	630 THOMAS L BERKLEY WAY	Residential	3	797	0.132	0.199	3,260	1,080	95.23
008-0743-005-00	Zone 3	630 THOMAS L BERKLEY WAY	Residential	3	1,151	0.132	0.288	3,260	1,369	120.67
008-0744-001-00	Zone 3	630 THOMAS L BERKLEY WAY	Residential	3	803	0.132	0.201	3,260	1,085	95.66
008-0744-002-00	Zone 3	630 THOMAS L BERKLEY WAY	Residential	3	698	0.132	0.175	3,260	0,999	88.12
008-0744-003-00	Zone 3	630 THOMAS L BERKLEY WAY	Residential	3	724	0.132	0.181	3,260	1,021	89.99
008-0744-004-00	Zone 3	630 THOMAS L BERKLEY WAY	Residential	3	797	0.132	0.199	3,260	1,080	95.23
008-0744-005-00	Zone 3	630 THOMAS L BERKLEY WAY	Residential	3	1,027	0.132	0.257	3,260	1,268	111.76
008-0745-001-00	Zone 3	630 THOMAS L BERKLEY WAY	Residential	3	873	0.132	0.218	3,260	1,142	100.69
008-0745-002-00	Zone 3	630 THOMAS L BERKLEY WAY	Residential	3	630	0.132	0.158	3,260	0,944	83.23
008-0745-003-00	Zone 3	630 THOMAS L BERKLEY WAY	Residential	3	657	0.132	0.164	3,260	0,966	85.17
008-0745-004-00	Zone 3	630 THOMAS L BERKLEY WAY	Residential	3	728	0.132	0.182	3,260	1,024	90.27
008-0745-005-00	Zone 3	630 THOMAS L BERKLEY WAY	Residential	3	944	0.132	0.236	3,260	1,200	105.79
008-0745-006-00	Zone 3	630 THOMAS L BERKLEY WAY	Residential	3	1,346	0.132	0.337	3,260	1,528	134.68
008-0745-007-00	Zone 3	630 THOMAS L BERKLEY WAY	Residential	3	1,341	0.132	0.335	3,260	1,523	134.32
008-0745-008-00	Zone 3	630 THOMAS L BERKLEY WAY	Residential	3	1,341	0.132	0.335	3,260	1,523	134.32
008-0745-009-00	Zone 3	630 THOMAS L BERKLEY WAY	Residential	3	1,341	0.132	0.335	3,260	1,523	134.32
008-0745-010-00	Zone 3	630 THOMAS L BERKLEY WAY	Residential	3	1,341	0.132	0.335	3,260	1,523	134.32
008-0745-011-00	Zone 3	630 THOMAS L BERKLEY WAY	Residential	3	1,341	0.132	0.335	3,260	1,523	134.32
008-0745-012-00	Zone 3	630 THOMAS L BERKLEY WAY	Residential	3	1,341	0.132	0.335	3,260	1,523	134.32
008-0745-013-00	Zone 3	630 THOMAS L BERKLEY WAY	Residential	3	1,341	0.132	0.335	3,260	1,523	134.32
008-0745-014-00	Zone 3	630 THOMAS L BERKLEY WAY	Residential	3	1,346	0.132	0.337	3,260	1,528	134.68
008-0745-015-00	Zone 3	630 THOMAS L BERKLEY WAY	Residential	3	1,229	0.132	0.307	3,260	1,432	126.27
008-0745-016-00	Zone 3	630 THOMAS L BERKLEY WAY	Residential	3	742	0.132	0.186	3,260	1,035	91.28
008-0745-017-00	Zone 3	630 THOMAS L BERKLEY WAY	Residential	3	713	0.132	0.178	3,260	1,012	89.19
008-0745-018-00	Zone 3	630 THOMAS L BERKLEY WAY	Residential	3	1,168	0.132	0.292	3,260	1,382	121.89
008-0745-019-00	Zone 3	630 THOMAS L BERKLEY WAY	Residential	3	862	0.132	0.216	3,260	1,133	99.90
008-0745-020-00	Zone 3	630 THOMAS L BERKLEY WAY	Residential	3	862	0.132	0.216	3,260	1,133	99.90
008-0745-021-00	Zone 3	630 THOMAS L BERKLEY WAY	Residential	3	862	0.132	0.216	3,260	1,133	99.90
008-0745-022-00	Zone 3	630 THOMAS L BERKLEY WAY	Residential	3	862	0.132	0.216	3,260	1,133	99.90
008-0745-023-00	Zone 3	630 THOMAS L BERKLEY WAY	Residential	3	862	0.132	0.216	3,260	1,133	99.90
008-0745-024-00	Zone 3	630 THOMAS L BERKLEY WAY	Residential	3	862	0.132	0.216	3,260	1,133	99.90
008-0746-001-00	Zone 3	630 THOMAS L BERKLEY WAY	Residential	3	873	0.132	0.218	3,260	1,142	100.69
008-0746-002-00	Zone 3	630 THOMAS L BERKLEY WAY	Residential	3	630	0.132	0.158	3,260	0,944	83.23
008-0746-003-00	Zone 3	630 THOMAS L BERKLEY WAY	Residential	3	657	0.132	0.164	3,260	0,966	85.17
008-0746-004-00	Zone 3	630 THOMAS L BERKLEY WAY	Residential	3	728	0.132	0.182	3,260	1,024	90.27
008-0746-005-00	Zone 3	630 THOMAS L BERKLEY WAY	Residential	3	944	0.132	0.236	3,260	1,200	105.79
008-0746-006-00	Zone 3	630 THOMAS L BERKLEY WAY	Residential	3	1,229	0.132	0.307	3,260	1,432	126.27
008-0746-007-00	Zone 3	630 THOMAS L BERKLEY WAY	Residential	3	742	0.132	0.186	3,260	1,035	91.28
008-0746-008-00	Zone 3	630 THOMAS L BERKLEY WAY	Residential	3	713	0.132	0.178	3,260	1,012	89.19
008-0746-009-00	Zone 3	630 THOMAS L BERKLEY WAY	Residential	3	1,168	0.132	0.292	3,260	1,382	121.89
008-0746-010-00	Zone 3	630 THOMAS L BERKLEY WAY	Residential	3	862	0.132	0.216	3,260	1,133	99.90
008-0746-011-00	Zone 3	630 THOMAS L BERKLEY WAY	Residential	3	862	0.132	0.216	3,260	1,133	99.90
008-0746-012-00	Zone 3	630 THOMAS L BERKLEY WAY	Residential	3	862	0.132	0.216	3,260	1,133	99.90
008-0746-013-00	Zone 3	630 THOMAS L BERKLEY WAY	Residential	3	862	0.132	0.216	3,260	1,133	99.90
008-0746-014-00	Zone 3	630 THOMAS L BERKLEY WAY	Residential	3	862	0.132	0.216	3,260	1,133	99.90
008-0746-015-00	Zone 3	630 THOMAS L BERKLEY WAY	Residential	3	862	0.132	0.216	3,260	1,133	99.90
008-0747-001-00	Zone 3	630 THOMAS L BERKLEY WAY	Residential	3	873	0.132	0.218	3,260	1,142	100.69
008-0747-002-00	Zone 3	630 THOMAS L BERKLEY WAY	Residential	3	630	0.132	0.158	3,260	0,944	83.23

KOREATOWN/NORTHGATE COMMUNITY BENEFIT DISTRICT 2017

FY 2017/18 ASSESMENT ROLL

APN	Area	Site	Classification	Front Footage	Building Area	(B) Linear Factor	(C) Building Factor	(D) Total Benefit Points	(A) Total Special Benefit Points	Assessment
008-0747-003-00	Zone 3	630 THOMAS L BERKLEY WAY	Residential	3	657	0.132	0.164	3,260	0,966	85.17
008-0747-004-00	Zone 3	630 THOMAS L BERKLEY WAY	Residential	3	728	0.132	0.182	3,260	1,024	90.27
008-0747-005-00	Zone 3	630 THOMAS L BERKLEY WAY	Residential	3	944	0.132	0.236	3,260	1,200	105.79
008-0747-006-00	Zone 3	630 THOMAS L BERKLEY WAY	Residential	3	1,419	0.132	0.355	3,260	1,587	139.93
008-0747-007-00	Zone 3	630 THOMAS L BERKLEY WAY	Residential	3	1,435	0.132	0.359	3,260	1,600	141.08
008-0747-008-00	Zone 3	630 THOMAS L BERKLEY WAY	Residential	3	1,435	0.132	0.359	3,260	1,600	141.08
008-0747-009-00	Zone 3	630 THOMAS L BERKLEY WAY	Residential	3	1,435	0.132	0.359	3,260	1,600	141.08
008-0747-010-00	Zone 3	630 THOMAS L BERKLEY WAY	Residential	3	1,435	0.132	0.359	3,260	1,600	141.08
008-0747-011-00	Zone 3	630 THOMAS L BERKLEY WAY	Residential	3	1,435	0.132	0.359	3,260	1,600	141.08
008-0747-012-00	Zone 3	630 THOMAS L BERKLEY WAY	Residential	3	1,435	0.132	0.359	3,260	1,600	141.08
008-0747-013-00	Zone 3	630 THOMAS L BERKLEY WAY	Residential	3	1,435	0.132	0.359	3,260	1,600	141.08
008-0747-014-00	Zone 3	630 THOMAS L BERKLEY WAY	Residential	3	1,419	0.132	0.355	3,260	1,587	139.93
008-0747-015-00	Zone 3	630 THOMAS L BERKLEY WAY	Residential	3	1,229	0.132	0.307	3,260	1,432	126.27
008-0747-016-00	Zone 3	630 THOMAS L BERKLEY WAY	Residential	3	742	0.132	0.186	3,260	1,035	91.28
008-0747-017-00	Zone 3	630 THOMAS L BERKLEY WAY	Residential	3	713	0.132	0.178	3,260	1,012	89.19
008-0747-018-00	Zone 3	630 THOMAS L BERKLEY WAY	Residential	3	1,168	0.132	0.292	3,260	1,382	121.89
008-0747-019-00	Zone 3	630 THOMAS L BERKLEY WAY	Residential	3	862	0.132	0.216	3,260	1,133	99.90
008-0747-020-00	Zone 3	630 THOMAS L BERKLEY WAY	Residential	3	862	0.132	0.216	3,260	1,133	99.90
008-0747-021-00	Zone 3	630 THOMAS L BERKLEY WAY	Residential	3	862	0.132	0.216	3,260	1,133	99.90
008-0747-022-00	Zone 3	630 THOMAS L BERKLEY WAY	Residential	3	862	0.132	0.216	3,260	1,133	99.90
008-0747-023-00	Zone 3	630 THOMAS L BERKLEY WAY	Residential	3	862	0.132	0.216	3,260	1,133	99.90
008-0747-024-00	Zone 3	630 THOMAS L BERKLEY WAY	Residential	3	862	0.132	0.216	3,260	1,133	99.90
008-0748-001-00	Zone 3	630 THOMAS L BERKLEY WAY	Residential	3	873	0.132	0.218	3,260	1,142	100.69
008-0748-002-00	Zone 3	630 THOMAS L BERKLEY WAY	Residential	3	630	0.132	0.158	3,260	0,944	83.23
008-0748-003-00	Zone 3	630 THOMAS L BERKLEY WAY	Residential	3	657	0.132	0.164	3,260	0,966	85.17
008-0748-004-00	Zone 3	630 THOMAS L BERKLEY WAY	Residential	3	728	0.132	0.182	3,260	1,024	90.27
008-0748-005-00	Zone 3	630 THOMAS L BERKLEY WAY	Residential	3	944	0.132	0.236	3,260	1,200	105.79
008-0748-006-00	Zone 3	630 THOMAS L BERKLEY WAY	Residential	3	1,229	0.132	0.307	3,260	1,432	126.27
008-0748-007-00	Zone 3	630 THOMAS L BERKLEY WAY	Residential	3	742	0.132	0.186	3,260	1,035	91.28
008-0748-008-00	Zone 3	630 THOMAS L BERKLEY WAY	Residential	3	713	0.132	0.178	3,260	1,012	89.19
008-0748-009-00	Zone 3	630 THOMAS L BERKLEY WAY	Residential	3	1,168	0.132	0.292	3,260	1,382	121.89
008-0748-010-00	Zone 3	630 THOMAS L BERKLEY WAY	Residential	3	862	0.132	0.216	3,260	1,133	99.90
008-0748-011-00	Zone 3	630 THOMAS L BERKLEY WAY	Residential	3	862	0.132	0.216	3,260	1,133	99.90
008-0748-012-00	Zone 3	630 THOMAS L BERKLEY WAY	Residential	3	862	0.132	0.216	3,260	1,133	99.90
008-0748-013-00	Zone 3	630 THOMAS L BERKLEY WAY	Residential	3	862	0.132	0.216	3,260	1,133	99.90
008-0748-014-00	Zone 3	630 THOMAS L BERKLEY WAY	Residential	3	862	0.132	0.216	3,260	1,133	99.90
008-0748-015-00	Zone 3	630 THOMAS L BERKLEY WAY	Residential	3	862	0.132	0.216	3,260	1,133	99.90
009-0682-001-01	Zone 1	2633 TELEGRAPH AVE	Non-Residential	455	135,036	18,200	33,759	5,000	259,795	22,905.75
009-0682-001-02	Zone 1	2633 TELEGRAPH AVE	Non-Residential	543	103,446	21,732	25,862	5,000	237,967	20,981.23
009-0682-002-00	Zone 1	2615 TELEGRAPH AVE	Non-Residential	220	9,943	8,800	2,486	5,000	56,429	4,975.29
009-0682-031-04	Zone 1	553 27TH ST	Non-Residential	62	21,106	2,478	5,277	5,000	38,773	3,418.52
009-0683-004-00	Zone 2	420 25TH ST	Non-Residential	33	3,825	1,300	0,956	4,166	9,400	828.75
009-0683-005-00	Zone 2	426 25TH ST	Non-Residential	40	4,600	1,600	1,150	4,166	11,457	1,010.12
009-0683-007-01	Zone 2	25TH ST	Non-Residential	60	4,248	2,400	1,062	4,166	14,423	1,271.66
009-0683-008-02	Zone 2	440 25TH ST	Non-Residential	100	4,000	4,000	1,000	4,166	20,830	1,836.58
009-0683-009-00	Zone 2	450 25TH ST	Undeveloped	53	-	2,112	-	0,571	1,206	106.32
009-0683-010-01	Zone 2	456 25TH ST	Non-Residential	100	9,908	4,000	2,477	4,166	26,983	2,379.08
009-0683-012-00	Zone 2	470 25TH ST	Non-Residential	25	4,960	1,000	1,240	4,166	9,332	822.78
009-0683-013-00	Zone 2	472 25TH ST	Undeveloped	25	-	1,000	-	0,571	0,571	50.35
009-0683-014-00	Zone 2	474 25TH ST	Undeveloped	25	-	1,000	-	0,571	0,571	50.35
009-0683-015-00	Zone 2	478 25TH ST	Non-Residential	25	4,686	1,000	1,172	4,166	9,047	797.62
009-0683-016-00	Zone 2	482 25TH ST	Non-Residential	50	5,900	2,000	1,475	4,166	14,477	1,276.41
009-0683-017-00	Zone 2	488 25TH ST	Non-Residential	100	23,732	4,000	5,933	4,166	41,381	3,648.51
009-0683-018-00	Zone 1	498 25TH ST	Residential	146	1,600	5,820	0,400	4,076	25,353	2,235.32
009-0683-019-00	Zone 1	2518 TELEGRAPH AVE	Non-Residential	48	4,606	1,900	1,152	5,000	15,258	1,345.27
009-0683-020-00	Zone 1	2532 TELEGRAPH AVE	Non-Residential	48	4,722	1,900	1,181	5,000	15,403	1,358.04
009-0683-021-01	Zone 1	2538 TELEGRAPH AVE	Non-Residential	289	17,764	11,550	4,441	5,000	79,953	7,049.30
009-0683-024-00	Zone 2	437 26TH ST	Undeveloped	50	-	2,000	-	0,571	1,142	100.69
009-0683-025-00	Zone 2	431 26TH ST	Non-Residential	35	3,250	1,400	0,813	4,166	9,217	812.68
009-0683-026-00	Zone 2	427 26TH ST	Residential	33	2,511	1,300	0,628	3,343	6,444	568.20
009-0683-027-00	Zone 2	421 26TH ST	Residential	32	2,511	1,300	0,628	3,343	6,444	568.19
009-0683-028-01	Zone 2	411 26TH ST	Non-Residential	110	9,800	4,400	2,450	4,166	28,537	2,516.07
009-0683-034-00	Zone 2	375 26TH ST	Non-Residential	40	4,746	1,600	1,187	4,166	11,609	1,023.55
009-0683-035-00	Zone 2	367 26TH ST	Non-Residential	67	7,911	2,667	1,978	4,166	19,350	1,706.07
009-0683-038-00	Zone 2	401 26TH ST	Non-Residential	90	10,620	3,605	2,655	4,166	26,078	2,299.23
009-0683-040-01	Zone 2	385 26TH ST	Non-Residential	50	2,820	2,000	0,705	4,166	11,269	993.60
009-0683-041-00	Zone 2	379 26TH ST	Non-Residential	60	7,110	2,411	1,778	4,166	17,451	1,538.62
009-0684-001-00	Zone 2	2735 WEBSTER ST	Non-Residential	397	37,660	15,867	9,415	4,166	105,327	9,286.50
009-0684-003-02	Zone 2	2619 BROADWAY	Non-Profit/Public Property	518	39,421	20,722	9,855	0,842	25,746	2,269.98
009-0684-004-08	Zone 2	401 27TH ST	Non-Residential	453	28,800	18,128	7,200	4,166	105,517	9,303.28
009-0684-005-01	Zone 2	404 26TH ST	Non-Residential/Public Property	169	8,688	6,770	2,172	0,842	7,529	663.82
009-0684-006-00	Zone 2	416 26TH ST	Non-Residential	40	4,000	1,600	1,000	4,166	10,832	955.00
009-0684-007-01	Zone 2	420 26TH ST	Residential	40	3,466	1,600	0,867	3,343	8,246	727.01
009-0684-007-02	Zone 2	426 26TH ST	Residential	40	4,532	1,600	1,133	3,343	9,137	805.57
009-0684-008-00	Zone 2	434 26TH ST	Residential	40	2,532	1,600	0,633	3,343	7,465	658.18
009-0684-009-00	Zone 2	438 26TH ST	Residential	40	2,869	1,600	0,717	3,343	7,747	683.02
009-0684-011-00	Zone 1	2600 TELEGRAPH AVE	Non-Residential	277	7,513	11,098	1,878	5,000	64,883	5,720.63
009-0684-012-01	Zone 1	2630 TELEGRAPH AVE	Non-Residential	326	2,731	13,060	0,683	5,000	68,712	6,058.24
009-0684-017-01	Zone 2	485 27TH ST	Non-Residential	91	1,280	3,640	0,320	4,166	16,498	1,454.59
009-0684-018-00	Zone 2	473 27TH ST	Residential	44	1,744	1,760	0,436	3,343	7,341	647.27
009-0684-019-00	Zone 2	471 27TH ST	Residential	36	2,896	1,440	0,724	3,343	7,234	637.84
009-0684-029-04	Zone 1	2710 TELEGRAPH AVE	Non-Residential	492	20,060	19,682	5,015	5,000	123,486	10,887.55
009-0684-030-01	Zone 2	451 28TH ST	Non-Residential	140	6,100	5,601	1,525	4,166	29,686	2,617.35
009-0684-031-01	Zone 2	443 28TH ST	Residential	85	7,745	3,401	1,936	3,343	17,843	1,573.20
009-0684-032-01	Zone 2	470 27TH ST	Non-Profit/Public Property	296	40,932	11,846	10,233	0,842	18,590	1,639.10
009-0684-035-02	Zone 2	415 28TH ST	Non-Profit/Public Property	162	6,536	6,484	2,134	0,842	7,256	639.78
009-0684-036-03	Zone 2	411 28TH ST	Non-Profit/Public Property	188	3,761	7,522	0,940	0,842	7,125	628.20
009-0684-037-01	Zone 2	403 28TH ST	Non-Residential	181	2,303	7,240	0,576	4,166	32,562	2,870.94
009-0684-038-00	Zone 2	425 28TH ST #101A	Residential	10	1,126	0,404	0,282	3,343	2,291	201.97
009-0684-039-00	Zone 2	425 28TH ST #101B	Residential	10	1,375	0,404	0,344	3,343	2,499	220.31
009-0684-040-00	Zone 2	425 28TH ST #102A	Residential	10	997	0,404	0,249	3,343	2,183	192.46
009-0684-041-00	Zone 2	426 27TH ST #102B	Residential	10	1,685	0,404	0,421	3,343	2,758	243.16

KOREATOWN/NORTHGATE COMMUNITY BENEFIT DISTRICT 2017
 FY 2017/18 ASSESMENT ROLL

APN	Area	Site	Classification	Front Footage	Building Area	(B) Linear Factor	(C) Building Factor	(D) Total Benefit Points	(A) Total Special Benefit Points	Assessment
009-0684-042-00	Zone 2	425 28TH ST #103A	Residential	10	1,152	0.404	0.288	3,343	2,312	203.88
009-0684-043-00	Zone 2	425 28TH ST #103B	Residential	10	1,312	0.404	0.328	3,343	2,446	215.67
009-0684-044-00	Zone 2	425 28TH ST #104A	Residential	10	956	0.404	0.239	3,343	2,149	189.44
009-0684-045-00	Zone 2	426 27TH ST #104B	Residential	10	1,293	0.404	0.323	3,343	2,430	214.27
009-0684-046-00	Zone 2	426 27TH ST #105B	Residential	10	1,270	0.404	0.318	3,343	2,411	212.58
009-0684-047-00	Zone 2	425 28TH ST #201A	Residential	10	1,210	0.404	0.303	3,343	2,361	208.16
009-0684-048-00	Zone 2	425 28TH ST #201B	Residential	10	1,275	0.404	0.319	3,343	2,415	212.95
009-0684-049-00	Zone 2	425 28TH ST #202A	Residential	10	912	0.404	0.228	3,343	2,112	186.20
009-0684-050-00	Zone 2	425 28TH ST #202B	Residential	10	1,265	0.404	0.316	3,343	2,407	212.21
009-0684-051-00	Zone 2	425 28TH ST #203A	Residential	10	1,375	0.404	0.344	3,343	2,499	220.31
009-0684-052-00	Zone 2	426 27TH ST #203B	Residential	10	1,248	0.404	0.312	3,343	2,393	210.96
009-0684-053-00	Zone 2	425 28TH ST #204A	Residential	10	1,050	0.404	0.263	3,343	2,227	196.37
009-0684-054-00	Zone 2	425 28TH ST #204B	Residential	10	1,322	0.404	0.331	3,343	2,454	216.41
009-0684-055-00	Zone 2	425 28TH ST #205A	Residential	10	966	0.404	0.242	3,343	2,157	190.16
009-0684-056-00	Zone 2	425 28TH ST #205B	Residential	10	1,240	0.404	0.310	3,343	2,386	210.37
009-0684-057-00	Zone 2	425 28TH ST #206A	Residential	10	1,060	0.404	0.265	3,343	2,236	197.10
009-0684-058-00	Zone 2	425 28TH ST	Common Area	-	-	-	-	-	-	-
009-0688-014-03	Zone 1	2800 TELEGRAPH AVE	Non-Residential	245	2,524	9.801	0.631	5,000	52,159	4,598.77
009-0688-015-00	Zone 1	2850 TELEGRAPH AVE	Non-Residential	121	9,346	4.859	2.337	5,000	35,976	3,171.96
009-0688-016-00	Zone 1	2864 TELEGRAPH AVE	Non-Profit/Public Property	45	3,964	1,800	0.991	1,001	2,794	246.34
009-0688-017-00	Zone 1	2870 TELEGRAPH AVE	Non-Residential	50	3,751	2,000	0.938	5,000	14,690	1,295.17
009-0688-018-00	Zone 1	2878 TELEGRAPH AVE	Non-Residential	184	9,484	7,345	2.371	5,000	48,578	4,283.08
009-0689-001-00	Zone 1	2719 TELEGRAPH AVE	Non-Residential	160	6,150	6,412	1.538	5,000	39,746	3,504.38
009-0689-002-03	Zone 1	2701 TELEGRAPH AVE	Non-Residential	135	2,605	5,391	0.651	5,000	30,212	2,663.74
009-0690-001-00	Zone 1	2781 TELEGRAPH AVE	Non-Residential	160	4,095	6,420	1,024	5,000	37,217	3,281.40
009-0690-002-00	Zone 1	2775 TELEGRAPH AVE	Non-Residential	46	4,050	1,841	1,013	5,000	14,269	1,258.04
009-0690-005-01	Zone 1	2757 TELEGRAPH AVE	Non-Residential	302	10,112	12,060	2,528	5,000	72,941	6,431.08
009-0697-003-00	Zone 1	2821 TELEGRAPH AVE	Non-Residential	43	7,436	1,727	1,859	5,000	17,932	1,581.08
009-0697-004-00	Zone 1	2811 TELEGRAPH AVE	Non-Residential	214	4,950	8,563	1,238	5,000	49,001	4,320.30
009-0697-044-01	Zone 1	525 29TH ST	Non-Profit/Public Property	266	12,257	10,659	3,064	1,001	13,737	1,211.19
009-0697-049-00	Zone 1	2831 TELEGRAPH AVE	Non-Residential	74	7,414	2,941	1,854	5,000	23,972	2,113.60
009-0698-032-00	Zone 1	2935 TELEGRAPH AVE	Residential	755	212,785	30,208	53,196	4,076	339,957	29,973.53
009-0699-012-01	Zone 1	2914 TELEGRAPH AVE	Non-Residential	197	10,857	7,866	2,714	5,000	52,904	4,664.43
009-0699-013-00	Zone 1	2920 TELEGRAPH AVE	Undeveloped	45	-	1,800	-	0.689	1,240	109.35
009-0699-014-00	Zone 1	2928 TELEGRAPH AVE	Non-Residential	45	2,784	1,800	0.696	5,000	12,480	1,100.33
009-0699-015-00	Zone 1	2934 TELEGRAPH AVE	Non-Residential	30	5,220	1,200	1,305	5,000	12,525	1,104.30
009-0699-016-00	Zone 1	2940 TELEGRAPH AVE	Residential	30	2,784	1,200	0.696	4,076	7,728	681.37
009-0699-017-00	Zone 1	2948 TELEGRAPH AVE	Residential	29	2,846	1,140	0.712	4,076	7,547	665.39
009-0699-018-00	Zone 1	2950 TELEGRAPH AVE	Non-Residential	28	2,984	1,135	0.746	5,000	9,404	829.13
009-0699-019-00	Zone 1	2958 TELEGRAPH AVE	Non-Residential	38	3,386	1,540	0.847	5,000	11,932	1,052.07
009-0699-039-00	Zone 1	491 30TH ST #101	Non-Residential	32	1,729	1,282	0.432	5,000	8,571	755.69
009-0699-040-00	Zone 1	491 30TH ST #102	Non-Residential	32	1,729	1,282	0.432	5,000	8,571	755.69
009-0699-041-00	Zone 1	491 30TH ST #103	Non-Residential	32	1,729	1,282	0.432	5,000	8,571	755.69
009-0699-042-00	Zone 1	491 30TH ST #201	Non-Residential	32	1,729	1,282	0.432	5,000	8,571	755.69
009-0699-043-00	Zone 1	491 30TH ST #202	Non-Residential	32	1,729	1,282	0.432	5,000	8,571	755.69
009-0699-044-00	Zone 1	491 30TH ST	Common Area	-	-	-	-	-	-	-
009-0708-001-02	Zone 1	515 31ST ST	Non-Profit/Public Property	277	13,177	11,064	3,294	1,001	14,373	1,267.25
009-0708-002-00	Zone 1	3031 TELEGRAPH AVE	Non-Residential	45	7,167	1,800	1,792	5,000	17,960	1,583.47
009-0708-003-00	Zone 1	3027 TELEGRAPH AVE	Residential	40	11,646	1,600	2,912	4,076	18,389	1,621.37
009-0708-004-00	Zone 1	3007 TELEGRAPH AVE	Non-Residential	268	10,843	10,716	2,711	5,000	67,134	5,919.09
009-0715-001-00	Zone 1	3147 TELEGRAPH AVE	Non-Residential	139	5,794	5,579	1,449	5,000	35,138	3,098.08
009-0715-002-00	Zone 1	3145 TELEGRAPH AVE	Residential	35	2,231	1,400	0.558	4,076	7,980	703.59
009-0715-003-00	Zone 1	3137 TELEGRAPH AVE	Residential	35	2,134	1,400	0.534	4,076	7,881	694.88
009-0715-004-00	Zone 1	3127 TELEGRAPH AVE	Residential	40	3,980	1,603	0.995	4,076	10,589	933.61
009-0715-005-00	Zone 1	3121 TELEGRAPH AVE	Residential	79	7,430	3,179	1,858	4,076	20,530	1,810.08
009-0715-006-00	Zone 1	3109 TELEGRAPH AVE	Non-Residential	157	8,688	6,299	2,172	5,000	42,354	3,734.25
009-0716-001-00	Zone 1	3239 TELEGRAPH AVE	Residential	141	4,111	5,658	1,028	4,076	27,252	2,402.76
009-0716-002-00	Zone 1	3231 TELEGRAPH AVE	Residential	43	5,392	1,726	1,348	4,076	12,530	1,104.77
009-0716-003-00	Zone 1	3223 TELEGRAPH AVE	Residential	40	4,130	1,606	1,033	4,076	10,753	948.11
009-0716-004-00	Zone 1	3217 TELEGRAPH AVE	Residential	45	2,474	1,816	0.619	4,076	9,924	875.00
009-0716-005-00	Zone 1	3207 TELEGRAPH AVE	Non-Residential	151	46,954	6,039	11,741	5,000	88,898	7,837.99
009-0726-001-00	Zone 1	3343 TELEGRAPH AVE	Undeveloped	141	-	5,658	-	0.689	3,998	343.72
009-0726-002-00	Zone 1	3333 TELEGRAPH AVE	Non-Residential	41	4,942	1,645	1,236	5,000	14,404	1,269.96
009-0726-003-00	Zone 1	3321 TELEGRAPH AVE	Non-Residential	42	6,118	1,693	1,530	5,000	16,115	1,420.81
009-0726-004-00	Zone 1	3315 TELEGRAPH AVE	Residential	225	22,102	8,988	5,526	4,076	59,157	5,215.79
009-0736-017-01	Zone 1	3407 ELM ST	Non-Residential	405	13,377	16,193	3,344	5,000	97,685	8,612.75
009-0737-051-00	Zone 1	3425 TELEGRAPH AVE	Residential	48	5,498	1,937	1,375	4,076	13,498	1,190.13
009-0737-052-00	Zone 1	3401 TELEGRAPH AVE	Non-Residential	319	21,606	12,756	5,402	5,000	90,788	8,004.60
009-0746-002-01	Zone 1	494 HAWTHORNE AVE	Non-Residential	200	4,050	7,994	1,013	5,000	45,034	3,970.54
009-0746-004-00	Zone 1	3300 TELEGRAPH AVE	Non-Residential	60	2,016	2,399	0.504	5,000	14,514	1,279.69
009-0746-006-01	Zone 1	3330 TELEGRAPH AVE	Non-Residential	276	9,716	11,047	2,429	5,000	67,378	5,940.60
009-0746-025-00	Zone 1	3200 TELEGRAPH AVE	Non-Residential	417	14,836	16,681	3,709	5,000	101,952	8,988.94
009-0746-026-00	Zone 1	3100 TELEGRAPH AVE	Non-Residential	271	54,829	10,853	13,707	5,000	122,803	10,827.35
009-0746-027-00	Zone 1	450 30TH ST	Non-Residential	384	3,337	15,351	0.834	5,000	80,927	7,135.24
009-0746-044-00	Zone 1	3240 TELEGRAPH AVE	Non-Residential	9	3,623	0.360	0.906	5,000	6,329	558.00
009-0746-045-00	Zone 1	3240 TELEGRAPH AVE	Residential	9	2,801	0.360	0.700	4,076	4,322	381.03
009-0746-046-00	Zone 1	3240 TELEGRAPH AVE	Residential	9	621	0.360	0.155	4,076	2,100	185.17
009-0746-047-00	Zone 1	3242 TELEGRAPH AVE	Non-Residential	9	882	0.360	0.221	5,000	2,903	255.91
009-0746-048-00	Zone 1	3244 TELEGRAPH AVE	Non-Residential	9	817	0.360	0.204	5,000	2,821	248.75
009-0746-049-00	Zone 1	3246 TELEGRAPH AVE	Non-Residential	9	1,256	0.360	0.314	5,000	3,370	297.13
009-0746-050-00	Zone 1	3240 TELEGRAPH AVE	Common Area	-	-	-	-	-	-	-
TOTALS									6,412,680	\$686,387.87

9. REFERENCES

- Victoria Transport Policy Institute. (2011). *Community Livability. Helping to Create Attractive, Safe, Cohesive Communities*. Retrieved from <http://www.vtpi.org/tdm/tdm97.htm>.
- U.S. Department of Transportation. Federal Highway Administration. (n.d). *Safety Benefits of Walkways, Sidewalks, and Paved Shoulders*. Retrieved from <http://safety.fhwa.dot.gov>.
- Davis, K. (2012). *Complete Streets Spark Economic Development*. Retrieved from Smart Growth America website: <http://www.smartgrowthamerica.org/complete-streets/complete-streets-fundamentals/factsheets/economic-revitalization>
- Alameda County Transportation Commission. (2015). *Comprehensive Circulation Study for Downtown Oakland and Access to/from West Alameda*. Retrieved from <http://www2.oaklandnet.com/oakca1/groups/ceda/documents/agenda/oak055800.pdf>
- U.S. Department of Transportation. Federal Highway Administration. (2011). *Summary of Travel Trends: 2009 National Household Travel Survey*. (Report No. FHWA-PL-11-022). Retrieved from <http://nhts.ornl.gov/>
- Area Vibes. (2017). *Oakland, CA Neighborhoods*. Retrieved from <http://www.areavibes.com/oakland-ca/neighborhoods/>
- U.S. Census Bureau. (2017). *QuickFacts, Oakland city, California*. Retrieved from <http://www.census.gov/quickfacts/table/PST045215/0653000>
- Oakland Planning Department. (n.d.). *Oakland, California, Planning Code*. Retrieved from <http://www2.oaklandnet.com/oakca1/groups/ceda/documents/report/oak032032.pdf>