

CITY OF OAKLAND

AGENDA REPORT

OFFICE OF THE CITY ADMINISTRATOR
2007-05-08 10:23

To: Office of the City Administrator

Attn: Deborah Edgerly

From: Budget Office

Date: May 8, 2007

Re: Resolution Of Intention And Accepting The Fiscal Year 2007-08 Preliminary Engineer's Report For The City Of Oakland Landscaping And Lighting Assessment District And Setting June 19, 2007 As The Date For A Public Hearing

SUMMARY

A resolution has been prepared declaring the City Council's intent to levy and collect assessments for FY 2007-08 for the Landscaping and Lighting Assessment District (LLAD), accepting the Preliminary Engineer's Report for the LLAD, setting a public hearing date for June 19, 2007 at 7:00 p.m. The FY 2007-08 Preliminary Engineer's Report for the LLAD, prepared by Francisco & Associates, Inc., the District Engineer is included as **Attachment A**.

FISCAL IMPACT

There is no direct fiscal impact from City Council action on this report. However, City Council action on the attached resolution continues the process for assessing and collecting revenues from the LLAD for FY 2007-08, begun at the April 3, 2007 City Council meeting with the adoption of the LLAD resolution of initiation. For FY 2007-08, the Preliminary Engineer's Report projects revenues of \$17.9 million from the LLAD. LLAD revenues are used to support City services directly related to the installation, maintenance and servicing of public landscaping and lighting. The LLAD expenditures for FY 2007-08 are projected at \$22.1 million, resulting in a projected funding gap (after utilization of a projected \$.7 million FY 2006-07 year-end LLAD fund balance) of \$3.5 million. A proposal for balancing this \$3.5 million shortfall will be presented as part of the FY2007-09 Proposed Policy Budget.

BACKGROUND

The California Landscaping and Lighting Act of 1972 (California Streets and Highways Code Sections 22500-22509) allows local government agencies to form assessment districts for the purpose of financing the costs and expenses of landscaping and lighting public areas. The City of Oakland formed a Landscaping and Lighting Assessment District on June 23, 1989. In 1993, Oakland voters reconfirmed its existence. The LLAD, utilizing a direct benefit assessment, provides a funding source for the operation and maintenance of public landscaping, fountains, general lighting, recreational, playground, and park facilities, and street lighting in defined benefit zones that encompass the City of Oakland.

In addition, the California Streets and Highways Code, Sections 22620-22631, applies to all assessments that are to be levied and collected for a fiscal year. The code describes the requirements for levying assessments as follows:

1. Adopt a resolution describing any proposed new improvements or any substantial changes in existing improvements and ordering the engineer to prepare and file a report. (The resolution of initiation was discussed at the Finance and Management Committee of March 27, 2007 and adopted by City Council, Resolution No. 80504 C.M.S. on April 3, 2007.)
2. Approve Engineer's Report and adopt a resolution of intention. The resolution of intention declares the City Council's intention to levy and collect assessments within the LLAD for the fiscal year. It also states whether the assessment is proposed to change from the previous year and sets a date, hour, and place for a public hearing. (This step is the subject of this report and resolution.)
3. Conduct the public hearing. The Public Hearing affords all interested parties the opportunity to hear and be heard. (Staff proposes that the public hearing occur on June 19, 2007 at 7:00 p.m., or as soon thereafter as the item may be heard, in the City Council Chambers.)
4. Adopt a resolution confirming the Engineer's Report and the levy of the assessment within the LLAD for the 2007-08 fiscal year. (Staff will forward this item directly to the City Council for action on June 19, 2007.)

Upon fulfillment of these requirements, the City of Oakland must submit the assessment roll to the Alameda County Assessor by August 10, 2007 for inclusion in the FY 2007-08 property tax roll. The City of Oakland collects the LLAD assessments through the County of Alameda's property tax billing process.

KEY ISSUES AND IMPACTS

The proposed resolution states that the City Council does not intend to increase assessments for the LLAD for FY 2007-08. The current assessment rate structure has been in place since FY 1993-94. The following table, taken directly from the Preliminary Engineer's Report, summarizes the assessment rates for one equivalent dwelling unit benefit by zone and general land use. Zones, zone maps and rates calculations are included in the attached Draft Engineer's Report. (**Attachment A**)

Summary of Assessments for

One Equivalent Dwelling Unit Benefit by Zone and General Land Use

Benefit Zones	Residential	Non-Residential
Zone 1 – Lighting	\$11.87	\$24.44
Zone 1 – Landscaping/Parks	\$90.77	\$88.36

Benefit Zones	Residential	Non-Residential
Total Zone 1	\$102.64	\$112.80
Zone 2 – Lighting	\$11.99	\$24.76
Zone 2 – Landscaping/Parks	\$99.55	\$97.24
Total Zone 2	\$111.54	\$122.00
Zone 3 – Lighting	N/A	\$40.71
Zone 3 – Landscaping/Parks	N/A	\$189.79
Total Zone 3	N/A	\$230.50

The City Council, on April 3, 2007, adopted Resolution No. 80510 C.M.S. which included a provision for a five-year phased out elimination, beginning in FY 2007-08, of the current subsidies for private schools, churches, hospitals and agricultural parcels, with the current low-income exemption remaining in place. The Preliminary Engineers Report projects revenue of \$140,000 for FY 2007-08 from this first year subsidy phase-out.

The Preliminary Engineer's Report estimates revenues of \$17.9 million in FY 2007-08, a projected FY 2006-07 year-end fund balance of \$.7 million and expenditures of \$22.1 million yielding a funding deficit of \$3.5 million based upon a continuation of the current level of service. *Balancing measures for the LLAD fund for FY 2007-08 only will be included in the FY 2007-09 Proposed Policy Budget.*

There is one attachment to the Preliminary Engineer's Report that is not included with this report because of its large size. Appendix A of the Preliminary Engineer's Report is the FY 2007-08 Assessment Roll, a document that lists all properties within the assessment district by Assessor's Parcel Number, each property's use code, and indicates the property's assessment amount. The FY 2007-08 Assessment Roll is on file with the City Clerk.

Pursuant to the California Streets and Highways Code, the City Council must hold a public hearing to provide an opportunity for any interested party to be heard. Staff proposes that the date of the public hearing be set for Tuesday, June 19, 2007 at 7:00 p.m., or as soon thereafter as the item may be heard, in the City Council Chambers.

SUSTAINABLE OPPORTUNITIES

There are no direct economic, environmental, or social equity opportunities or impacts associated with the City Council action requested in this report.


DISABILITY AND SENIOR ACCESS

LLAD revenues support the installation, maintenance, and servicing of public park and recreational facilities, and landscaping improvements, which are made accessible to persons with disabilities and seniors in accordance with the Americans with Disabilities Act.

RECOMMENDATION

Staff recommends that the City Council approve the attached Resolution of Intention and Accepting the Fiscal Year 2007-08 Preliminary Engineers Report for the City of Oakland Landscaping and Lighting Assessment District and setting June 19, 2007 as the date for a Public Hearing.


Respectfully submitted,



Jim Smith, Jr.
Budget Director

Prepared by:
Bill Zenoni
Budget Office

APPROVED AND FORWARDED TO THE
FINANCE AND MANAGEMENT COMMITTEE:



Office of the City Administrator

Attachment A: Preliminary Engineer's Report

2007 APR 25 AM 10:23

OAKLAND CITY COUNCIL

RESOLUTION No. _____ C.M.S.

Introduced by Councilmember _____

RESOLUTION OF INTENTION AND ACCEPTING THE FISCAL YEAR 2007-08 PRELIMINARY ENGINEER'S REPORT FOR THE CITY OF OAKLAND LANDSCAPING AND LIGHTING ASSESSMENT DISTRICT AND SETTING JUNE 19, 2007 AS THE DATE FOR A PUBLIC HEARING

WHEREAS, pursuant to the California Streets and Highways Code, Sections 22500, et seq., known as the Landscaping and Lighting Act of 1972 (Act of 1972), the City has taken a series of actions preliminary to ordering the establishment of the Landscaping and Lighting Assessment District ("District") and did establish such District on June 23, 1989; and

WHEREAS, pursuant to the California Streets and Highway Code Sections 22500, et seq., the City has renewed the District each subsequent year; and

WHEREAS, the voters of the City of Oakland previously approved the continuation of the District; and

WHEREAS, the City Administrator filed with the City Clerk and presented before the Finance and Management Committee of the City Council, on March 8, 2007, reports for the continuation of the Landscaping and Lighting Assessment District in order to raise revenues for the installation, maintenance, and servicing of public landscaping and lighting; and

WHEREAS, The City Council, on April 3, 2007, adopted Resolution No. 80510 C.M.S. providing for a five-year phased elimination of the current subsidies for private schools, churches, hospitals and agricultural parcels; and

WHEREAS, the District Engineer has submitted a Preliminary Engineer's Report for the District confirming the applicability of the existing assessment rates for FY 2007-08, which is on file with the City Clerk; now, therefore be it

RESOLVED: That the City Council intends to levy and collect assessments within the City of Oakland Landscaping and Lighting Assessment District for FY 2007-2008, with no increase in assessments from prior years and including assessments of public property; and be it further

RESOLVED: That the City Council authorizes the phased elimination of the current subsidies for private schools, churches, hospitals and agricultural parcels over a five year period beginning July 1, 2007, with the current low-income exemption remaining in place; and be it further

RESOLVED: That the City Council accepts the Preliminary Engineer's Report for the Landscaping and Lighting Assessment District for discussion purposes; and be it further

RESOLVED: That all the area of land to be assessed is located in the City of Oakland, Alameda County; and be it further

RESOLVED: That a public hearing is set for June 19, 2007 at 7:00 p.m., or soon thereafter as the item may be heard, in the City Council Chambers, Oakland City Hall, One Frank H. Ogawa Plaza, Oakland, California regarding the FY 2007-08 Landscaping and Lighting Assessment District and the levy of assessments; and be it further

RESOLVED: That the Office of the City Administrator is directed to publish notice of the public hearing no later than June 9, 2007.

IN COUNCIL, OAKLAND, CALIFORNIA, _____, 2007

PASSED BY THE FOLLOWING VOTE:

AYES--- BROOKS, BRUNNER, CHANG, KERNIGHAN, NADEL, QUAN, REID and PRESIDENT DE LA FUENTE

NOES---

ABSENT---

ABSTENTION---


ATTEST: _____
LATONDA SIMMONS
City Clerk and Clerk of the Council
of the City of Oakland, California

CITY OF OAKLAND



ATTACHMENT A

CITY OF OAKLAND LANDSCAPING & LIGHTING ASSESSMENT DISTRICT



Coliseum Gardens Park



Brookfield Park



Mandela Parkway

Fiscal Year 2007-08
Preliminary Engineer's Report

May 15, 2007
City Council

Prepared by:
Francisco & Associates, Inc.

130 Market Place, Suite 160
San Ramon, CA 94583
(925) 867-3400



	Page No.
Agency Directory	ii
Certificates	iii
Section I - Introduction	1
Section III - Engineer's Report.....	2
Part A - Plans and Specifications	4
Table 1: Benefit Zone 1.....	5
Table 2: Benefit Zone 2	6
Table 3: Benefit Zone 3.....	6
Part B - Estimate of Cost	8
Table 4: Fiscal Year 2007-08 Estimate of Revenues & Costs	8
Table 5: Assessment Benefit by Zone	9
Part C - Assessment District Diagram.....	10
Part D - Method of Apportionment of Assessment	13
Table 6: Multi-Family Residential EDU Calculations.....	17
Table 7: Area & Frontage EDUs by Land Use & Category	17
Table 8: Summary of EDUs by Zone and Land Use.....	19
Table 9: Summary of Assessment Rates by Zone and Land Use	20
Table 10: Summary of Assessments by Zone and Land Use.....	21
Part E - Property Owner List & Assessment Roll	22
 <u>APPENDIX</u>	
Appendix A - Assessment Roll (under separate cover)	

CITY OF OAKLAND
CITY COUNCIL MEMBERS AND CITY STAFF

FISCAL YEAR 2007-08

MAYOR

Ron Dellums

CITY COUNCIL MEMBERS

Jane Brunner, District 1
Council Member

Patricia Kernighan, District 2
Council Member

Nancy Nadel, District 3
Council Member

Jean Quan, District 4
Council Member

Ignacio De La Fuente, District 5
President of the Council

Desley Brooks, District 6
Council Member

Larry Reid, District 7
Council Member

Henry Chang, At Large
Council Member

CITY STAFF MEMBERS

Deborah Edgerly
City Administrator

John Russo
City Attorney

La Tonda Simmons
City Clerk

Jim Smith
Budget Director, Budget Office

Francisco & Associates, Inc.
Assessment Engineer

CITY OF OAKLAND
LANDSCAPING AND LIGHTING
ASSESSMENT DISTRICT

FISCAL YEAR 2007-08

The undersigned respectfully submits the enclosed Engineer's Report as directed by the City of Oakland.

Dated: 4/16/07

By 
Jennifer A. White, P.E.
RCE No. 63464

I HEREBY CERTIFY that the enclosed Engineer's Report, together with the Assessment Roll and the Assessment Diagram thereto attached, was filed with me on the _____ day of _____, 2007.

La Tonda Simmons, City Clerk
City of Oakland
Alameda County, California

By _____

I HEREBY CERTIFY that the enclosed Engineer's Report, together with the Assessment Roll and the Assessment Diagram thereto attached was approved and confirmed by the City Council of the City of Oakland, Alameda County, California, on the _____ day of _____, 2007.

La Tonda Simmons, City Clerk
City of Oakland
Alameda County, California

By _____

I HEREBY CERTIFY that the enclosed Engineer's Report, together with the Assessment Roll and the Assessment Diagram thereto attached was filed with the County Auditor of the County of Alameda, on the _____ day of _____ 2007.

Jennifer A. White, P.E.
Francisco & Associates, Inc.

By _____

SECTION I

INTRODUCTION ENGINEER'S REPORT

CITY OF OAKLAND LANDSCAPING AND LIGHTING ASSESSMENT DISTRICT FISCAL YEAR 2007-08

Background Information

The Landscape and Lighting Assessment District was originally formed on June 23, 1989 and subsequently approved by the registered voters of the City of Oakland. This District, utilizes direct benefit assessments as a funding source for the operation and maintenance of landscaping, park and recreation facilities, and street lighting within the City of Oakland.

An Engineering analysis was performed in 1989 to ensure the costs for funding the operation, maintenance, and servicing of improvements were apportioned to each parcel within the City based upon the special benefits they received from the improvements. Payment of the assessment for each parcel is made in the same manner and at the same time as payments are made for property taxes. All funds collected through the assessment are placed in a special fund and are only used for the purposes stated within this Engineer's Report.

In Fiscal Year 2006-07, the Oakland City Council proposed to increase the annual assessments. On May 5, 2006 Notices & Ballots were mailed to each affected property owner. On June 20, 2006 the Oakland City Council conducted a Public Hearing and provided any interested person the opportunity to be heard. Based upon the results of the balloting process, it was determined that a majority of the property owners did not support the assessment increase, therefore the Fiscal Year 2006-07 levied assessments continued at the same rate as Fiscal Year 2005-06 and no increase was imposed.

As required by the Landscaping and Lighting Act of 1972, this Engineer's Report describes the improvements to be constructed, operated, maintained, and serviced by the District for Fiscal Year 2007-08, provides an estimated budget for the District, and lists the proposed assessments to be levied upon each assessable lot or parcel within the District.

The Oakland City Council will hold a Public Hearing on June 19, 2007 to provide an opportunity for any interested person to be heard. At the conclusion of the Public Hearing, the City Council may adopt a resolution confirming the levy of assessments as originally proposed or as modified. Following the adoption of this resolution, the final Assessor's roll will be prepared and filed with the County Auditor's Office to be included on the Fiscal Year 2007-08 tax roll.

SECTION II

ENGINEER'S REPORT PREPARED PURSUANT TO THE PROVISIONS OF THE
LANDSCAPING AND LIGHTING ACT OF 1972
SECTION 22500 THROUGH 22679
OF THE CALIFORNIA STREETS AND HIGHWAY CODE

Pursuant to the Landscaping and Lighting Act of 1972 (Part 2 of Division 15 of the Streets and Highways Code of the State of California), the Act, and in accordance with the Resolution of Intention, being Resolution No. _____, accepting the Preliminary Engineer's Report, adopted by the City Council of the City of Oakland, on May 15, 2007, and in connection with the proceedings for:

CITY OF OAKLAND
LANDSCAPING & LIGHTING ASSESSMENT DISTRICT

Herein after referred to as the "Assessment District" or "District", I, Jennifer White, the authorized representative of Francisco & Associates, Inc., and the duly appointed ENGINEER OF WORK, submit herewith the "Report" consisting of five (5) parts as follows:

PART A: PLANS AND SPECIFICATIONS

This part describes the improvements to be operated, maintained and serviced within the District. For a more detailed description of the improvements, refer to the listing of improvements on file in the Public Works Agency, which are incorporated herein by reference.

PART B: ESTIMATE OF COST

This part contains an estimate of the cost of the proposed improvements that are supported by assessment revenues for Fiscal Year 2007-08, including incidental costs and expenses. For a more detailed cost estimate of the improvements, refer to the cost estimate on file in the Public Works Agency, which are incorporated herein by reference.

PART C: ASSESSMENT DISTRICT DIAGRAM

This part incorporates a Diagram of the Assessment District showing the exterior boundaries of the District, the boundaries of any zones within the District, and the lines and dimensions of each lot or parcel of land within the District, are incorporated herein and are on file in the Office of the Oakland City Clerk. The lines and dimensions of each lot or parcel within the Assessment District are those lines and dimensions shown on the maps of the Assessor of the County of Alameda for the fiscal year when this Report was prepared.

PART D: METHOD OF APPORTIONMENT OF ASSESSMENT

This part describes the method of apportionment of assessments which was developed when the assessment district was formed. The method of apportionment is based upon parcel classification of land, and location within the District, in proportion to the estimated benefit to be received.

PART E: PROPERTY OWNER LIST & ASSESSMENT ROLL

This part contains a list of the Alameda County Assessor's Parcel numbers, and the proposed amount to be assessed upon the benefited lands within the District for Fiscal Year 2007-08. The Assessment Roll is filed in the Office of the Oakland City Clerk and is incorporated in this Report by reference. The list is keyed to the records of the Alameda County Assessor, which are incorporated herein by reference.

PART A

PLANS AND SPECIFICATIONS

The facilities and improvements that have been constructed and those that may be subsequently constructed within the District, which will be maintained and serviced consist of: street lighting; landscaping; public park and recreation facilities; and appurtenant facilities including, but not limited to, personnel, electrical energy, utilities such as water, materials, contractual services, and other items necessary for the facilities.

Street Lighting:

The street lighting system includes all street lights within the public right-of-way, easements, and other exterior lighting which is not part of a building system. Street lights and appurtenant facilities include, but are not limited to, poles, fixtures, bulbs, conduits, equipment including guys, anchors, posts, pedestals, and metering devices as required to provide safe lighting within the boundaries of the District. The locations of street lighting improvements are shown on a Street Light Base Map kept on file at the City's Electrical Engineering Section. There are more than 36,000 streetlights on residential, arterial, and collector streets, plus several hundred other public lights along pathways and outside buildings. Undergrounding projects, in accordance with PG&E programs, when warranted, are also included in the District improvements.

As lights are installed and upgraded, the District's operating and maintenance costs are impacted. Cost estimates prepared by the Public Works Agency, take into account the projected additional energy and maintenance costs for improvements to be installed during Fiscal Year 2007-08.

Public Park and Recreational Facilities:

The public park and recreational facilities, and landscape improvements, which are located within the incorporated limits of the City of Oakland, will be operated, maintained, and serviced by the District. Public park and recreational facilities include, but are not limited to: landscaping; irrigation systems; hardscapes; plazas; street trees; sidewalks; trails; fixtures; and appurtenant facilities including but not limited to lights, playground equipment, including tot lots, play courts, public restrooms, sports fields, sports courts, parkways; and designated easements; and buildings or structures used for the support of park and recreational programs such as, but not limited to, recreation centers, swimming pools, picnic facilities, water-based recreation facilities, and nature oriented facilities.

All landscaping, park, and recreational improvements in Oakland, maintained by the City on public lands, are included in the District. The District includes approximately 2,300 acres of street, park, and plaza landscaping including scenic Joaquin Miller Park, Lake Merritt, Mandela Parkway and Union Point Park; 75,000 street trees; more than 130 City park and public grounds; and 25 recreation, community and interpretive centers.

Tables 1, 2, and 3 on the following pages, present a partial list of the District's landscaping, and park and recreational facilities by each Benefit Zone. This list is not exclusive and many small facilities (e.g., street channels and islands) are not included. The benefit zones are those depicted on the Assessment Diagram for Residential and Nonresidential Zones.

Table 1: BENEFIT ZONE 1

Name of Park/Facility	Address	Name of Park/Facility	Address
25th Street Mini-Park	2425 Martin L. King Jr. Way	Hellman Estates	3400 Malcolm Avenue
88th Avenue Mini-Park	1722 88th Avenue	Holly Mini-Park	9830 Holly Street
Allendale Park / Recreation Center	3711 Suter Street	Ira Jinkins Recreation Center	9175 Edes Avenue
Arroyo Viejo Park / Recreation Center	7701 Krause Avenue	Jack London Aquatic Center	115 Embarcadero West
Arroyo Viejo Tennis Courts	7921 Olive Street	John Marshall	3400 Malcolm Avenue
Arhol Plaza Plaza and Tennis Courts	Foothill Boulevard / Lakeshore Ave	Josie de la Cruz / Sanborn Park	1637 Fruitvale Avenue
Beaumont Park	Beaumont Avenue / East 28th Street	King Estates Playground	8251 Fontaine Street
Bella Vista Park	1025 East 28th Street	Knowland Park/Zoo	9777 Golf Links Road
Bertha Port Tot Lot	1756 Goss Street	Lazear Playground	824 - 29th Avenue
Brookdale Park / Recreation Center	2535 High Street	Lions Pool	3860 Hanly Road
Brookdale Tennis Courts	2535 High Street	Live Oak Pool	1055 MacArthur Boulevard
Brookfield Playground / Tennis Courts	525 Jones Avenue	Lowell Park / Playground	1180 - 14th Street
Brooklyn Plaza	14th Avenue / Foothill Boulevard	Mandelay Parkway	8th St. to 32nd St.
Burekhalter Park	4062 Edwards Avenue	Manzanita Park / Recreation Center	2701 - 22nd Avenue
Burekhalter Playground / Tennis Courts	4062 Edwards Avenue	Marston Campbell Park	17th Street / West Street
Carmen Flores Recreation Center	1637 Fruitvale Avenue	Maxwell House Park and Playground	4618 Allendale Avenue
Cesar Chavez Park	3705 Foothill Boulevard	McClymonds Mini-Park	2528 Linden Street
Central Reservoir Park/Playground	2506 East 29th Street	Morcom Rose Garden / Buildings	Jean Street / Olive Street
Chester Tot Lot	319 Chester	Morgan Plaza	2601 Highland Drive
Cleveland Cascade	395 Merritt Avenue	Nicol Park	Nicol Avenue / Coolidge Avenue
Clinton Square Park	1230 6th Street	Oak Glen Park	3390 Richmond Boulevard
Coliseum Gardens Park	966 - 66th Avenue	Oak Park	3239 Kempton Avenue
Coliseum Playground	5885 Oak Port Street	Oakport Field	3200 Boston Avenue
Columbian Gardens Playground	Heskett Road / Empire Road	Officer Willie Wilkins Park	1990 - 98th Avenue
Concordia Park / Tennis Courts	2901 64th Avenue	Otis Spunkmeyer Field	Harbor Bay Pkwy. & Doolittle Dr.
Curt Flood Field	School Street / Coolidge Avenue	Peralta Hacienda House and Park	2500 - 34th Avenue
Cypress Freeway Memorial Park	Mandela Parkway bet. 13th & 14th Sts.	Peralta Oaks Park	Peralta Oaks Court / 106th Avenue
Davies Tennis Stadium	198 Oak Road	Pine Knoll Park	Lakeshore Avenue / Hanover Avenue
Defremery Park / Recreation Center	1651 Adeline Street	Poplar Park / Recreation Center	3131 Union Street
Defremery Playground / Tennis Courts	16th Street / Poplar Street	Poplar Playground	3131 Union Street
Defremery Pool	1269 - 18th Street	Raimondi (Ernie) Park	1800 Wood Street
Dimond Park / Recreation Center	3860 Hanly Road	Raimondi Field	18th Street / Wood Street
Dimond Tennis Courts	Fruitvale Avenue / Lyman Avenue	Rainbow Park / Recreation Center	5800 International Boulevard
Dunsmuir Estate Park	61 Covington Street	Rainbow Tennis Courts	5800 International Boulevard
Dunsmuir Ridge	East of Lake Chabot Muni Golf Course	Rancho Peralta Park	34 East 10th Street
Durant Mini-Park	725 Grand Avenue	Saint Andrews Plaza	32nd Street / San Pablo Avenue
Eastshore Park	550 El Embarcadero / Lakeshore Ave	San Antonio Park / Recreation Center	1701 East 19th Street
Elmhurst Playground / Tennis Courts	1900 - 98th Avenue	San Antonio Playground / Tennis Courts	1701 East 19th Street
Estuary Channel Park	5 Embarcadero	Sheffield Village Park / Recreation Center	251 Marlowe Drive
Eula Brinson Mini-Park	1712 - 85th Avenue	Sobrante Park / Playground	470 El Paseo Drive
F.M. Smith Park	1969 Park Boulevard	South Prescott Park	3rd Street / Chester St.
F.M. Smith Recreation Center	1969 Park Boulevard	Stonehurst Park / Playground	10315 E Street
Franklin Park / Recreation Center	1010 East 15th Street	Studio One	365 - 45th Street
Franklin Playground	1010 East 15th Street	Tassafaronga Park / Recreation Center	975 - 85th Avenue
Fremont Pool	4550 Foothill Boulevard	Tassafaronga Playground	975 - 85th Avenue
Fruitvale Bridge Park	3205 Alameda Avenue	Union Point Park	Embarcadero East bet. Dennison & Kennedy St.
Fruitvale Plaza	1412 - 35th Avenue	Vantage Point Park	1198 - 13th Avenue
Garfield Playground	Foothill Boulevard / 23th Avenue	Verdesse Carter Park / Recreation Center	9600 Sunnyside Street
Glen Daniels / King Estates Park	8251 Fontaine Street	Wade Johnson Park	1250 Kirkham Street
Glen Echo Creek Park	Panama Court / Monte Vista Avenue	Willow Mini-Park	14th Street / Willow
Greenman Field	1390 - 66th Avenue	Wood Park	2920 McKillop Road
Grove Shafter Park I, II, III	Martin L. King Jr Way / 36th Street		

Table 2: BENEFIT ZONE 2			
Name of Park/Facility	Address	Name of Park/Facility	Address
Avenue Terrace Park	4369 Bennett Place	Linden Park	998 42 St.
Beaconsfield Canyon	Becansfield place	Marj Saunders Park	5750 Ascot Dr.
Bushrod Park / Recreation Center	560 - 59th Street	McCrea Trout Pond	4460 Shepherd Street
Bushrod Playground / Tennis Courts	560 - 59th Street	Montclair Park / Recreation Center	6300 Moraga Avenue
Caldecott Field	6900 Broadway	Montclair Playgound/ Tennis Courts	6300 Moraga Avenue
Chabot Park	6850 Chabot Road	Mosswood Park / Recreation Center	3612 Webster Street
Chabot Playground / Tennis Courts	6850 Chabot Road	Mosswood Playground Tennis Courts	3612 Webster Street
Colby Park	61st / Colby Street	Ostrander Park	6151 Broadway Terrace
Dover Street Park	5707 Dove Street	Pinto Park (Jones Field)	5000 Redwood Road
Garber Park	Alvarado Road / Claremont Avenue	Ranger Station	3450 Joaquin Miller Road
Gateway Gardens	Tunnel Road / Caldecott Lane	Redondo Park	Redondo Ave. & Clarke St.
Golden Gate Playground / Recreation Center	1075 - 62nd Avenue	Redwood Heights Park / Recreation Center	3883 Aliso Avenue
Grizzly Peak Open Space	Grizzly Peak Blvd.	Rockridge Park	6090 Rockridge Boulevard Along Temescal Creek, Hudson St. to Redondo Park
Hardy Park	491 Hardy Street	Rockridge-Temescal Greenbelt	
Jefferson Playground	2035 49th St.	Sequoia Park / Lodge	2666 Mountain Boulevard
Joaquin Miller Community Center	3590 Sanborn Drive	Shepherd Canyon Park	6000 Shepherd Canyon Road
Joaquin Miller Park	3304 Joaquin Miller Road	Temescal Creek Park	Cavour / Clifton Street
Leona Heights Park	4444 Mountain Boulevard	Temescal Pool	371 - 45th Street
Leona Lodge	4444 Mountain Boulevard	Woodminister Theater	3304 Joaquin Miller Road
McCrea Park	4460 Shepherd Street	Woodminister Cascade	3305 Joaquin Miller Road

Table 3: BENEFIT ZONE 3			
Name of Park/Facility	Address	Name of Park/Facility	Address
Afro American Museum & Library	659 14th St.	Lakeside Nursery	666 Bellevue Avenue
Bandstand	Lakside and Lakeshore	Lakeside Park	Lakeside Drive along Lake Merritt
Bowling Clubhouse	666 Bellevue Avenue	Lakeside Show Gardens	666 Bellevue Avenue
Bowling Green	666 Bellevue Avenue	Latham Square Fountain	15th Street / Broadway
Channel Park	21 - 7th Street & 1 East 10th Street	Lincoln Square Park	261 - 11th Street
Children's Fairyland	209 Grand Avenue	Lincoln Square Recreation Center	250 - 10th Street
Chinese Garden (Rilea, Railroad) Park	7th Street & Harrison Street	Madison Square Park	810 Jackson Street
Downtown Veterans Bldg.	200 Grand Ave.	Main Library	125 14th street
Duck Islands	666 Bellevue Avenue	McElroy Fountain	666 Bellevue Avenue
Fire Alarm Building	1310 Oak Street	Necklace of Lights	633 Bellevue Avenue
Frank H. Ogawa Plaza (Civic Center)	One Frank H. Ogawa Plaza	P&R Office - Lakeside Drive	1520 Lakeside Drive
Garden Center	666 Bellevue Avenue	Peralta Park	94 East 10th Street
Lafayette Square Park	635 - 11th Street	Rotary Nature Center	600 Bellevue Avenue
Lake Merritt	468 Bellevue Avenue	Sailboat House	666 Bellevue Avenue
Lake Merritt Boating Center	568 Bellevue Avenue	Snow Park	19th & Harrison

Maintenance means the furnishing of services and materials for the ordinary and usual operations, maintenance and servicing of the landscaping, street lighting, public park, and recreational facilities and appurtenant facilities, including repair, removal or replacement of all or part of any of the landscaping, street lighting, public park and recreational facilities, or appurtenant facilities; providing for the life, growth, health, and beauty of the landscaping, including cultivation, irrigation, trimming, spraying, fertilizing, and treating for disease or

injury; and the removal of trimmings, rubbish, debris, and other solid waste. Servicing means the furnishing of water for the irrigation of the landscaping, and the maintenance of any street lighting facilities or appurtenant facilities and the furnishing of electric current or energy, gas, or other illuminating agent for the street lighting, public park, and recreational facilities or appurtenant facilities.

The plans and specifications for the improvements are on file in the Public Works Agency of the City of Oakland.

PART B

ESTIMATE OF COST

The City's Fiscal Year 2007-08 Baseline Budget Summary for the District is shown below in Table 4.

Table 4 - Estimate of Revenues and Costs City of Oakland Landscaping and Lighting Assessment District Fiscal Year 2007-08	
Estimated Revenues	
Property Assessments	\$17,132,737
Subsidy Phase-in (year 1 of 5)	\$140,000
Port of Oakland Contribution	\$850,544
County Administrative Fee for Assessment Collections	(\$291,257)
Recoveries for Damaged Lights	\$52,700
Tree Removal Permits	\$12,600
Sidewalk Repair Service Charges	\$4,900
Total Revenues	\$17,902,224
Estimated Expenditures	
City Attorney	
Advisory Services	\$165,840
City Administrator - Budget Office	
Budget Analysis & Operations	\$107,277
Finance & Management - Revenue & Info Technology	
Revenue Collections	\$143,985
Application Development & Support	\$34,908
<i>Subtotal</i>	\$178,893
Museum	
Museum Oversight	\$60,000
Museum Visitor Services	\$287,268
<i>Subtotal</i>	\$347,268
Public Works	
Parks, Grounds and Streetscapes	\$7,239,277
Trees	\$3,972,084
Electrical & Energy Efficiency	\$4,194,883
Facilities Management & Development	\$2,628,548
Keep Oakland Clean & Beautiful	\$180,313
Streets & Sidewalks Mgmt & Development	\$225,915
Unfilled Vacant Positions (4)	(\$422,788)
<i>Subtotal</i>	\$18,018,232
Parks & Recreation	
Central Administration	\$104,758
Recreation, Cultural, Civic	\$2,152,563
Competitive Sports	\$292,103
Aquatics	\$412,077
Ball Fields	\$363,670
<i>Subtotal</i>	\$3,325,171
Total Expenditures	\$22,142,681
Contribution to/(from) Fund Balance*	(\$4,240,457)
Estimated Ending Fund Balance*	(\$3,503,891)

*The beginning fund balance is estimated to be \$0.74 million. Contributions to or from fund balance would increase or decrease the estimated ending fund balance.

The 1972 Act provides that the total cost for operations, maintenance and servicing of those facilities or improvements, which provide a "special benefit" to the parcels can be recovered in the assessment spread including incidental expenses. These incidental expenses include but are not limited to engineering fees, legal fees, printing, mailing, postage, publishing, etc.

The District's total assessment revenue allocation by benefit zone is shown below in Table 5. The location of the zones of benefit and the method of apportionment are described in Part D of this Report.

DESCRIPTION	Zone 1 Budget		Zone 2 Budget		Zone 3	Total All Zones
	Residential	Non Residential	Residential	Non Residential	Non Residential	
Lighting	\$1,057,354	\$801,868	\$387,559	\$104,497	\$181,289	\$2,532,567
Landscaping	\$8,085,597	\$2,899,060	\$3,217,809	\$410,389	\$845,170	\$15,458,025
Total Estimated Assessments	\$9,142,951	\$3,700,927	\$3,605,369	\$514,886	\$1,026,459	\$17,990,592

The 1972 Act requires that a special fund be set up for the revenues and expenditures of the District. Funds raised by the assessment shall be used only for the purpose as stated herein. A contribution to the District by the City may be made to reduce assessments, as the City Council deems appropriate. Any balance or deficit remaining on July 1 must be carried over to the next fiscal year.

PART C

ASSESSMENT DISTRICT DIAGRAM

Assessment District

The boundaries of the City of Oakland's Landscaping and Lighting Assessment District coincide with the boundaries of the City of Oakland and encompass all parcels of land within the City. The District Diagram is located on the following pages of this Report.

The District Diagram presents the District boundary, the Zones of Benefit, and City streets. The lines and dimensions of each parcel of land within the District, are those lines and dimensions of the Assessor's parcel maps on file at the Alameda County Assessor's office. The Assessor's maps are incorporated by reference into the Assessment Diagram. The Assessor's parcel number is adopted as the distinctive designation of each lot or parcel.

Benefit Zone Boundaries


The District is divided by two benefit zone systems, residential and non-residential. Consequently, the District Diagram is presented in two sheets, one depicting residential Benefit Zones 1 and 2, and the other depicting non-residential Benefit Zones 1, 2, and 3. For each sheet of the Assessment District Diagram, the dividing line between Benefit Zones 1 and 2 generally begins at I-580 and the northerly City Park District Limits, then continues easterly along I-580 and northerly along Piedmont Avenue to the City Limits of Piedmont. It then generally begins at Park Boulevard and the southerly boundary of Piedmont and meanders southerly to State Road 13 near Seminary Avenue, and easterly to the Oakland City Limits.

Non-residential Benefit Zone 3 encompasses the downtown business district generally bordered by Grand Avenue, El Embarcadero, Lakeshore Avenue, the Nimitz Freeway, Highway 24 and 27th Street.

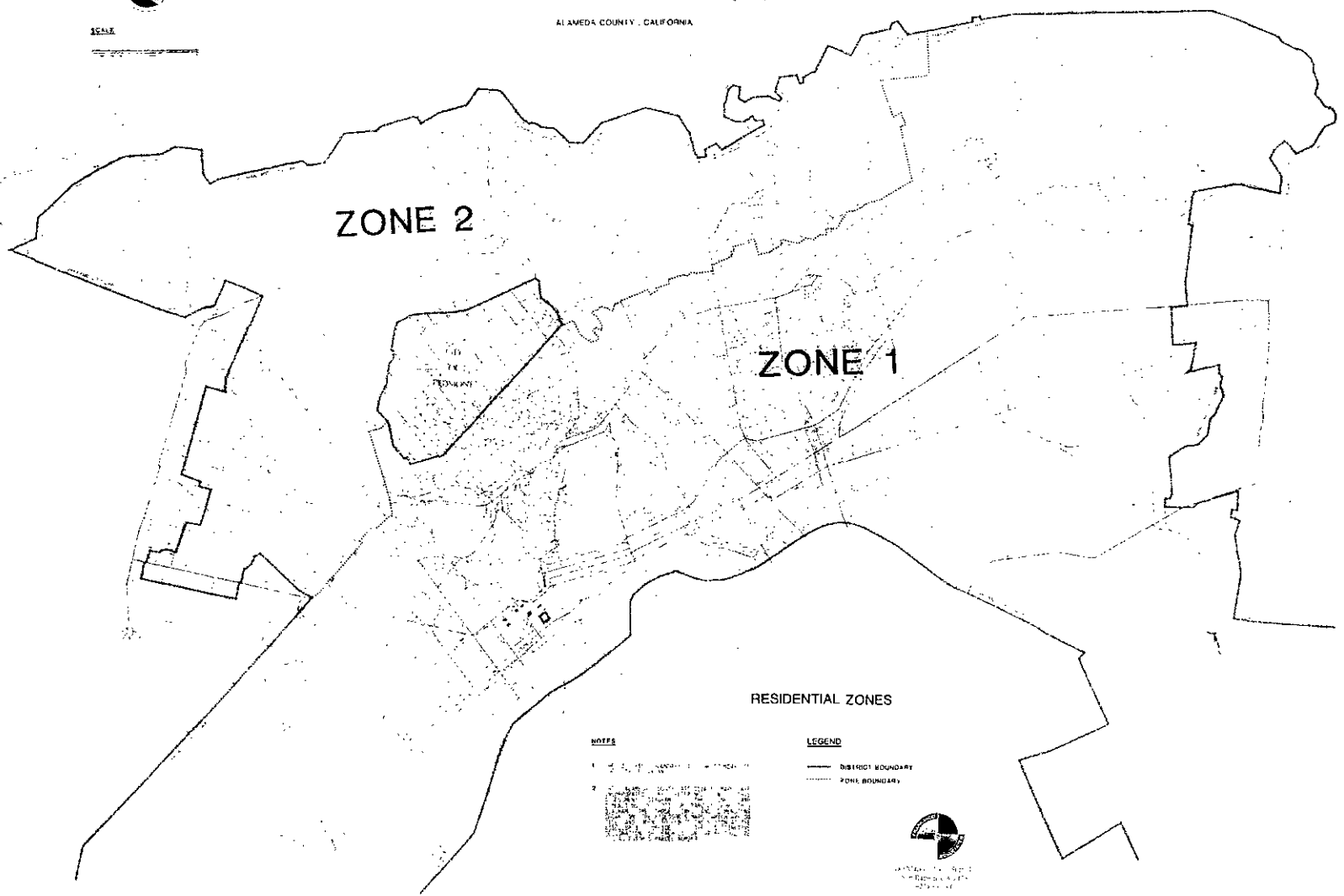
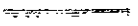
ASSESSMENT DIAGRAM

CITY OF OAKLAND LANDSCAPING AND LIGHTING ASSESSMENT DISTRICT

ALAMEDA COUNTY, CALIFORNIA



SCALE



RESIDENTIAL ZONES

NOTES

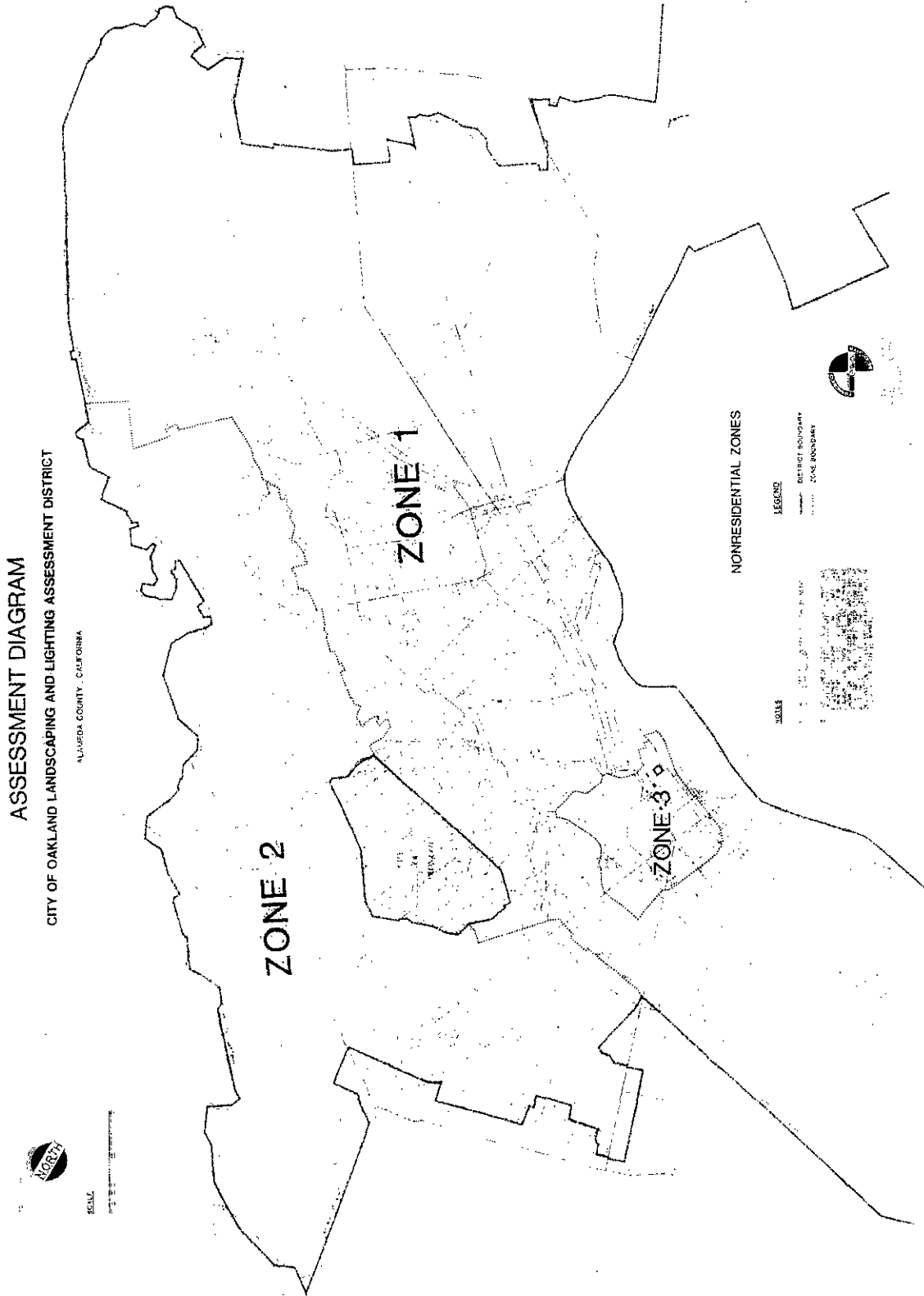
- 1. [Illegible text]
- 2. [Illegible text]

LEGEND

- DISTRICT BOUNDARY
- ZONE BOUNDARY



DATE: 11/14/07
BY: [Illegible]



PART D

METHOD OF APPORTIONMENT OF ASSESSMENT

GENERAL

The Landscaping and Lighting Act of 1972, permits the establishment of assessment districts by Agencies for the purpose of providing, maintaining, and servicing certain public improvements, which include the construction, maintenance, and servicing of street lights, traffic signals, landscaping facilities and park and recreational facilities.

Section 22573 of the 1972 Act requires that assessments be levied according to benefit rather than according to assessed value. This section states:

“The net amount to be assessed upon lands within an assessment district may be apportioned by any formula or method which fairly distributes the net amount among all assessable parcels in proportion to the estimated benefits to be received by each parcel from the improvements.”

The 1972 Act permits the designation of zones of benefit within any individual assessment district if “by reasons or variations in the nature, location, and extent of the improvements, the various areas will receive different degrees of benefit from the improvements”.

In addition, Article XIII D, Section 4(a) of the California State Constitution requires that a parcel’s assessment may not exceed the reasonable cost of the proportional special benefit conferred on that parcel.

SPECIAL BENEFIT DETERMINATION

Street Lighting

The proper functioning of street lighting is imperative for the welfare and safety of the property owners throughout the City. Proper operation, maintenance, and servicing of a street lighting system benefits property by providing increased illumination for ingress and egress to property, safe pedestrian traveling at night, improved security and protection to property.

Landscaping

Trees, landscaping, hardscaping, and appurtenant facilities, if well maintained, provide beautification, shade and enhancement of the desirability of the surroundings, and therefore, increase property desirability and value. In Parkways and Land Values, written by John Nolan and Henry V. Hubbard in 1937, it is stated:

“... there is no lack of opinion, based on general principals and experience and common sense, that parkways do in fact add value to property, even though the amount cannot be determined exactly. . . Indeed, in most cases where public money has been spent for parkways, the assumption has been definitely made that the proposed parkway will show a provable financial profit to the City. It has been believed that the establishment of parkways causes a rise in real estate values throughout the City or in parts of the City...”

It should be noted that the definition of “parkways” above includes all roadway landscaping including medians and entranceways.

Parks and Recreation

Property values in communities are increased, and the overall quality of life and desirability of an area are enhanced, when public park and recreational facilities are in place, improved, operable, safe, clean, and well maintained. Conversely, property values decrease when park and recreational facilities are non-existent, unsafe, or destroyed by the elements or vandalism.

Property values in an area also increase when there is an increase in the number of parks, recreation centers, and sports facilities. These park and recreational facilities enable property owners to participate in sporting events, leisure activities, picnics, organized social events, and other miscellaneous activities.

Studies in a number of communities, including counties and cities throughout the United States, have indicated that recreation & recreational facilities, if well maintained, have caused an increase in the property values within the community. Consequently, such park & recreational facilities have proved a potent factor in maintaining a sound economic condition and a high standard of livability in the community. These studies confirm the opinion long held by planning authorities as to the economic value of park & recreational facilities in a community.

“The recreation value is realized as a rise in the value of land and other property in or near the recreation area, is of both private interest to the landowner and others holding an economic stake in the area, and of public interest to the taxpayers, who have a stake in a maximum of total assessed values.” (National Recreation and Park Association, June 1985)

The benefit of parks and recreational facilities to residential and non-residential properties has been summarized by a number of studies. The United States Department of the Interior, National Park Service, in a publication of June 1984, concluded that:

- “Park and recreation improvements stimulate business and generate tax revenues.”
- “Park and recreation improvements help conserve land, energy, and resources.”
- “An investment in park and recreational improvements helps reduce pollution and noise, makes communities more livable, and increases property values.”
- Public recreation benefits all employers by providing continuing opportunities to maintain a level of fitness throughout one’s working life, and through helping individuals cope with the stress of a fast-paced and demanding life.”

BENEFIT ZONES

Benefit zones have been established to distinguish geographic areas with differing degrees of benefit received by parcels of similar size and use. These distinctions arise from variations in the nature, location, and extent of improvements. Within a benefit zone, parcels of similar size and use are estimated to receive the same degree of benefit. For the City of Oakland Landscaping and Lighting Assessment District, two benefit zone systems are used; one for residential parcels and one for non-residential parcels.

Street Lighting Improvements

The Oakland City Council has established minimum standards for residential street lighting that are uniformly applied throughout the City. The District's lighting budget includes funds to maintain all residential streets at these standards. In addition, the residential properties receive some additional benefit from the increased street lighting located on collector and arterial streets. Because all residences benefit from a portion of the collector and arterial lighting, 30 percent of these lighting costs are included in the residential assessments. In addition, for non-residential parcels, a distinction is necessary for benefits received from street lighting. Throughout the City, street lighting is similar among non-residential areas. One exception to this similarity in lighting among non-residential areas is the downtown area, which is more intensely lighted than are other non-residential areas. To account for this difference in lighting intensity, Benefit Zone 3 encompassing the central business district is created for non-residential properties.

Landscaping Improvements

Because of the variation in density of roadway, median and parkway landscaping throughout the City, the District is divided into two benefit zones. Parcels located within their respective benefit zones will pay for the landscaping costs located within that benefit zone based upon the methodology detailed within this Report.

Parks and Recreation

Finally, a long-standing system of City Park Maintenance Districts provides another basis for placement of benefit zone boundaries. These park and recreational benefit zone boundaries were established on the basis of location and density of park and recreational improvements, in an effort to establish areas requiring equivalent input of resources.

For residential and non-residential parcels, it is appropriate to make the same distinction between Benefit Zones 1 and 2 for benefits received from park improvements. In addition to distinguishing lighting intensity, the Benefit Zone 3 boundary serves another purpose; the highest density of park improvements is in the downtown area. Downtown improvements include Lake Merritt. Clearly, areas outside Benefit Zone 3 also benefit from the downtown improvements. Portions of the Benefit Zone 3 park and recreational benefits are therefore attributed to Benefit Zones 1 and 2.

Estimates of the benefits received from the park & recreational improvements located within Benefit Zone 3 were based on interviews with City staff and other persons possessing extensive knowledge of City parks and their usage. Fifty percent of park & recreational improvements located within Benefit Zone 3 benefit the non-residential and residential parcels located within Benefit Zone 1, twenty-five percent of the park & recreational improvements located within Benefit Zone 3 benefit the non-residential parcels located in Benefit Zone 3, and 25 percent of the park & recreational improvements located within Benefit Zone 3 benefit the non-residential and residential parcels located within Benefit Zones 2.

In summary, several zones of benefit are established as follows:

Zone 1	Residential
Zone 1	Non-Residential
Zone 2	Residential
Zone 2	Non-Residential
Zone 3	Non-Residential

SPECIAL BENEFIT ALLOCATION

Each parcel is assigned Equivalent Dwelling Units (EDUs) in proportion to the estimated benefit the parcel receives from the lighting, landscape, and park improvements. The total number of EDUs is then divided into the annual revenue requirement to determine the cost per EDU.

Calculation of the EDUs to be allocated to each parcel is based upon land use (intensity of development), street frontage and parcel size.

Single Family

Since the single-family parcel represents over 63% of the total assessable parcels within the District, it is used as the basic unit of assessment and is defined as 1.00 EDU (one Equivalent Dwelling Unit). Single family parcels are defined as parcels that have a land use classification as single family residential with the Alameda County Assessor's Office.

Condominium

Condominium parcels are considered 0.75 EDUs due to their reduced population density and size of structure relative to the typical single family residence. Condominium parcels are defined as parcels that have a land use classification as condominium, attached planned unit development or co-op with the Alameda County Assessor's.

Mobile Home Parks

Mobile home parcels are considered 0.75 EDUs due to their reduced population density and size of structure relative to the typical single family residence. Mobile home parcels are defined as parcels that have a land use classification as mobile home with the Alameda County Assessor's.

Multi-Family

Multi-family residential parcels are also given a reduction of EDUs because of their reduced benefit received as the number of units increase. By decreasing the equivalency factor as the number of units increases, a reasonable benefit assessment per parcel is achieved. The equivalency factors for multi-family parcels are shown on Table No. 6 below. Multi-family parcels are defined as parcels that have a land use classification as multi-family, which includes duplexes, triplexes, apartments, etc., with the Alameda County Assessor's Office.

Table 6: Multi-Family Residential EDU Calculations

Number or Range of Units Per Parcel	Single-Family Equivalent Benefits Per Unit	Number or Range of Units Per Parcel	Single-Family Equivalent Benefits Per Unit
1	1.000	31-34	0.514
2	0.700	35-39	0.511
3	0.650	40-44	0.508
4	0.600	45-49	0.505
5	0.550	50-59	0.502
6	0.547	60-69	0.499
7	0.544	70-79	0.496
8	0.541	80-99	0.493
9	0.538	100-129	0.490
10	0.535	130-159	0.487
11	0.532	160-199	0.484
12	0.529	200-249	0.481
13-15	0.526	250-299	0.478
16-19	0.523	300-349	0.475
20-24	0.520	350-500	0.472
25-30	0.517		

Commercial and Institutional

The commercial and institutional land use category represents the largest non-residential category. Although the parcel area and frontage equating to the benefit received by a single family residential parcel is incapable of exact determination, reasoned judgment establishes estimates resulting in fair assessments. Commercial and institutional parcels are generally defined as parcels that have a land use classification as commercial or institutional with the Alameda County Assessor's Office. These land use types include schools, churches and hospitals.

Parcel area and frontage for an "average" single family parcel are approximately 3,200 sq. ft. and approximately 40 feet respectively. If one further estimates that the benefits received by a "typical" single family parcel are attributable to one-half of its street frontage and one-half of its parcel area, the 0.50 EDUs should be allocated for each 3,200 sq. ft. of parcel area and 0.50 EDUs should be allocated to each 40 feet of street frontage. It is this range of estimates that is applied to the commercial/institutional and industrial (see below) land use categories.

As noted in Table 7 below and illustrated in the example calculation, one EDU benefit is attributed to a commercial/institutional parcel for each 80 feet of frontage and for each 6,400 square feet of parcel area.

Table 7: Area and Frontage EDUs by Land Use Category

Land Use Category	Frontage (FT)	Area (SF)
Commercial/Institutional	80	6,400
Industrial	100	10,000
Churches, Private Schools, Hospitals	80	6,400
Public Utilities	1,000	100,000
Golf Course	1,000	200,000
Quarry	1,000	250,000

An example of the EDU calculation for a commercial or institutional parcel with a frontage of 160 feet and an area of 12,800 square feet is shown below:

$$\begin{array}{r} \text{Frontage} \\ \hline 160 \text{ FT} \\ \hline 80 \text{ FT/SFE} \end{array} + \begin{array}{r} \text{Area} \\ \hline 12,800 \text{ SF} \\ \hline 6,400 \text{ SF/SFE} \end{array} = 4 \text{ EDU's}$$

Industrial

Predominantly industrial areas are generally less intensely lighted than are predominantly commercial areas. This less intense lighting is accounted for by using larger frontage and area factors to represent the unit benefit. Moreover, basic differences in land use result in less benefit being received per unit area or frontage by industrial uses than for commercial or institutional uses. Industrial uses are typically less intense, requiring greater areas and generating fewer occupants and pedestrians than do commercial or institutional uses. In addition, the enhanced image created by the presence of parks and landscaping is generally more important to commercial and institutional uses than to industrial uses.

For the industrial land use category, estimates are taken from the other end of the range discussed above. One EDU benefit is represented by 100 feet of frontage and by 10,000 square feet of parcel area. It is estimated that, for a given increment of frontage or area, an industrial parcel benefits less than does a commercial or institutional parcel. The distinction in frontage or area per unit benefit is designed to take this difference into account.

Non-Residential Condominiums

There are a number of condominiums with use codes in the commercial and industrial land use categories. Parcel area and frontage data from the Assessor's parcel maps pertain to a condominium complex as a whole. This data were used to compute an assessment for the total complex. A third variable, each parcel's percentage interest in the condominium was derived from documents in the County Recorder's Office and was used to prorate the assessment for the total complex to the individual condominium units.

Tall Non-Residential Buildings

Tall non-residential buildings make relatively intense use of public lighting, landscaping, and parks because of their high rates of occupancy and pedestrian generation. Because of the small ratio of building footprint to floor area for a tall building, the benefits received from this intense use are not fairly measured by parcel area and frontage alone. In estimating the benefits received by tall buildings, area and frontage measures are supplemented by net rentable area of the building.

A tall building is defined as a building of more than five stories. For tall buildings, the normal benefit computation is performed on the basis of parcel area and frontage. Added to that result is an estimated additional benefit of one EDU per 5,000 SF of net rentable area. To avoid unreasonably large benefit estimates for tall buildings on large parcels, a maximum estimated benefit of 100 EDU's is established.

Churches, Private Schools, & Hospitals

In prior years, this category of land uses has been subsidized by the City of Oakland's General Fund and therefore assessments have not been placed on the Tax Roll. On April 3, 2007, the Oakland City Council passed Resolution 80510. This Resolution stated, among other things, that a five (5) year phased elimination of the current subsidies for churches, private schools, hospitals and agricultural parcels is effective beginning with the 2007-08 Fiscal Year. Therefore these parcels will now be assessed similar to the commercial/institutional category. This assessment rate will be at 20% of the full rate for FY07-08, 40% of the full rate for FY08-09, 60% of the full rate for FY09-10, 80% of the full rate for FY10-11 and finally 100% of the full rate for FY11-12. Churches, private schools and hospitals are defined as parcels that have a land use classification as church, private school or hospital with the Alameda County Assessor's Office.

One EDU of benefit is attributed to a church/private school/hospital parcel for each 80 feet of frontage and for each 6,400 square feet of parcel area.

An example of the EDU calculation for a church, private school or hospital parcel with a frontage of 160 feet and an area of 12,800 square feet is shown below:

<u>Frontage</u>		<u>Area</u>		
<u>160 FT</u>		<u>12,800 SF</u>		
80 FT/SFE	+	6,400 SF/SFE	=	4 EDU's

Public Utilities

Properties owned or leased by investor owned public utilities are established as a separate land use category. Many of the parcels in this category have large areas and frontages and would receive unreasonably large assessments unless a distinction is made in the frontage and area representing a unit benefit. Most of these parcels contain equipment and facilities that receive relatively little benefit from public lighting, landscaping, and parks. These parcels were allocated 1.00 EDU benefit for each 1,000 FT of frontage and for each 100,000 SF of area.

Golf Courses

Golf Course parcels represent very large areas and frontages. Most of the area involving golf courses is permanent open space. Golf courses do contain clubhouses and other structures and do benefit from public lighting, landscaping and parks, but estimation of their benefits requires a formula different from that applied to other land uses. The golf courses are allotted 1.00 EDU benefit for each 1,000 FT of frontage and for each 200,000 SF of area.

Quarries

Two parcels have the use code for quarries. These parcels are very large and derive little benefit from the District's improvements. Among all use categories, quarries are estimated to receive the least benefit per frontage and area and are allotted 1.00 EDU benefit for each 1,000 FT of frontage and 250,000 SF of parcel area.

Exempt

Exempted from the assessment would be public streets, public avenues, public lanes, public roads, public drives, public courts, public alleys, public easements and rights-of-way, public greenbelts and public parkways, open space and all other public property.

SUMMARY OF ASSESSMENTS

The methods described above are applied to estimate the benefits received by each assessable parcel in the District from lighting, landscaping, parks, and recreational improvements. These estimates are expressed as Equivalent Dwelling Units (EDU). The total of equivalent benefit units for each Zone is then computed for both residential and non-residential land uses. A Summary of Single-Family EDUs by Zone and General Land Use is presented below.

Benefit Zone	Residential	Non-Residential	Combined
1	89,077.85	32,809.64	121,887.50
2	32,323.55	4,220.38	36,543.93
3	N/A	4,453.19	4,453.19
Total	121,401.40	41,483.20	162,884.61

These EDU benefits are then divided into the appropriate budget item subtotal (see Cost Estimate) to obtain the assessment for lighting and for parks and landscaping, for residential and non-residential uses in each Benefit Zone. A Summary of Assessments for One Equivalent Dwelling Unit Benefit by Zone and General Land Use is as follows:

Table No. 9 - Summary of Assessments For One Equivalent Dwelling Unit By Zone and General		
---	--	--

Zone 1	Residential	Non-Residential
Lighting	\$11.87	\$24.44
Landscaping/Parks	\$90.77	\$88.36
Total	\$102.64	\$112.80

Zone 2	Residential	Non-Residential
Lighting	\$11.99	\$24.76
Landscaping/Parks	\$99.55	\$97.24
Total	\$111.54	\$122.00

Zone 3	Residential	Non-Residential
Lighting	N/A	\$40.71
Landscaping/Parks	N/A	\$189.79
Total	N/A	\$230.50

The assessment for a particular parcel is computed by multiplying that parcel's EDU's by the assessment rate shown above. The total assessment revenues for residential and non-residential parcels within each Zone are presented in the following table:

Benefit Zone	Residential	Non-Residential	Combined
1	\$9,142,951	\$3,700,927	\$12,843,878
2	\$3,605,369	\$514,886	\$4,120,255
3	N/A	\$1,026,459	\$1,026,459
Total	\$12,748,320	\$5,242,273	\$17,990,592

PART E

PROPERTY OWNER LIST & ASSESSMENT ROLL

A list of names and addresses of the owners of all parcels, and the description of each lot or parcel within the City of Oakland Landscaping & Lighting Assessment District is shown on the last equalized Property Tax Roll of the Alameda County Assessor, which by reference is hereby made a part of this report.

This list is keyed to the Assessor's Parcel Numbers as shown on the Assessment Roll, which includes the proposed amount of assessments for Fiscal Year 2007-08 apportioned to each lot or parcel. The Assessment Roll is on file in the Office of the City Clerk of the City of Oakland and is shown in this Report as Appendix "A".

APPENDIX A

FISCAL YEAR 2007-08 ASSESSMENT ROLL

(On File with the City Clerk)