



CITY OF OAKLAND

FILED  
OFFICE OF THE CITY CLERK  
OAKLAND

2016 FEB 18 PM 2: 51

# AGENDA REPORT

**TO:** Sabrina B. Landreth  
City Administrator

**FROM:** Brooke A. Levin  
Director, Public Works

**SUBJECT:** Tract No. 8191 Subdivision Map,  
0 Wood Street

**DATE:** January 15, 2016

City Administrator Approval

Date:

2/18/16

## RECOMMENDATION

**Staff Recommends That The City Council Adopt The Following 1) Resolution Conditionally Approving A Final Map For Tract No. 8191 Located At 0 Wood Street For A Lot Merger And Resubdivision For A Ten Lot Subdivision For Kask Development, LLC; And 2) Resolution Authorizing The City Administrator Or Designee To Enter Into A Subdivision Improvement Agreement With Kask Development LLC For Deferred Construction Of Public Infrastructure Improvements As A Condition To Final Map Approval For Tract No. 8191 Located At 0 Wood Street.**

## EXECUTIVE SUMMARY

Adopting the two resolutions will authorize the City Engineer and City Clerk to execute the Final Subdivision Map for recording with the Alameda County Clerk-Recorder and authorize the City Administrator or designee to execute the Subdivision Improvement Agreement ("SIA") with Kask Development LLC for deferred construction of public infrastructure improvements.

Approval of the Final Subdivision Map by the City Council is a ministerial action and is intended to ensure that the Council and the public remain informed about development in the City. The controlling discretionary action to be taken by the City relating to a subdivision map was at the Tentative Subdivision Map stage.

## BACKGROUND/ LEGISLATIVE HISTORY

Kask Development LLC ("Subdivider") is the owner in fee title and subdivider for ten (10) parcels comprising approved Tentative Tract Map No. 8191. On September 3, 2014, the Planning Commission approved the tentative subdivision map and land use entitlements (PLN14110), subject to various conditions of approval, and confirmed staff's environmental determination that the proposal was exempt from the California Environmental Quality Act (CEQA) review under CEQA Guidelines sections 15183, 15301, and 15332.

Item: \_\_\_\_\_  
City Council  
March 1, 2016

The Subdivider has presented a Final Map to the City that proposes subdivision of seven (7) existing parcels located at 0 Wood Street into ten (10) mini-lot parcels for construction of ten (10) mini-lot townhouses. The City Engineer has determined that the Final Subdivision Map is in substantial compliance with the approved tentative subdivision map.

As set forth in California Government Code section 66474.1 (Subdivision Map Act), approval of a Final Subdivision Map is ministerial, and mandatory once the City Engineer has determined that the Final Subdivision Map conforms substantially with the previously approved Tentative Subdivision Map and meets the technical requirements of the Subdivision Map Act. The intent of this approval is also to ensure that the Council and the public remain informed about development in the City. The controlling discretionary action to be taken by the City relating to a subdivision map was at the Tentative Subdivision Map stage.

Government Code section 66462 authorizes the City to enter into a Subdivision Improvement Agreement (SIA) with the Subdivider as a condition precedent to the approval of the final map if, at the time of approval of the final map, any required public improvements have not been completed and accepted. Approval of the SIA will enable the City to enter into a binding legal agreement with the Subdivider to ensure that the Subdivider complies with City-imposed conditions of approval and other legal requirements.

### **ANALYSIS AND POLICY ALTERNATIVES**

Adoption of this resolution will authorize the City Engineer to enter into a Subdivision Improvement Agreement with Kask Development LLC for deferred construction of public infrastructure improvements as a condition to Final Map Approval for Tract No. 8191 located at 0 Wood Street. The Subdivision Improvement Agreement will guarantee construction of public infrastructure improvements, including curb, gutter, sidewalk, directional curb ramps in compliance with the Americans with Disabilities Act, signage, striping, and privately owned trees along the sidewalk, and other required improvements prior to building permit issuance. A permit application is on file pending the approval of the plans for improvements located in the right of way (permit PX1500028).

The SIA includes the following terms:

- Requires the completion of infrastructure construction within one (1) year;
- Requires that adequate security (150% of construction cost) be posted prior to execution of the SIA as security to assure completion of the infrastructure construction;
- Requires the Subdivider to procure and maintain required minimum limits of insurance;
- Requires a one (1) year warrantee period following completion of the infrastructure construction; and
- Requires adequate security (25% of construction cost) to maintain the infrastructure during the warrantee period.

**FISCAL IMPACT**

There are no direct costs associated with the construction. Staff costs for processing the Final Subdivision Map and the infrastructure permit have been covered by previously collected fees set by the Master Fee Schedule and paid by the developer. The revenue has been deposited in the Development Service Fund (2415), Engineering: Project Coordination (84432), Public Works Fee: Miscellaneous (45119), Engineering and Architectural Plan Approval (PS30).

**PUBLIC OUTREACH/ INTEREST**

The adjoining property owners were notified of the project as part of the Tentative Subdivision Map approval process, and a recent discussion with the community regarding traffic was conducted at City offices to accommodate local traffic to the extent possible.

**COORDINATION**

The Office of the City Attorney has reviewed the resolutions for form and legality, and the Controller's Bureau has reviewed this agenda report.

**SUSTAINABLE OPPORTUNITIES**

***Economic:*** The subdivision will provide opportunities for home ownership and additional related activity for the Oakland community.

***Environmental:*** Land use approvals and construction permits for new buildings require that the permittee comply with City ordinances and regional Best Management Practices for reducing nuisance noise, fugitive dust, construction debris disposal, and storm drainage pollutant runoff.

***Social Equity:*** The proposed development will provide housing opportunities and assist the economic revitalization of the City.

**CEQA**

Approval of the final subdivision map is exempt from the California Environmental Quality Act (CEQA) pursuant to Public Resources Code section 21080(b)(1) (ministerial projects) and CEQA Guidelines section 15268 (ministerial projects).

Approval of the Subdivision Improvement Agreement is exempt from CEQA pursuant to CEQA Guidelines sections 15183 (projects consistent with a community plan, general plan, or zoning), 15301 (existing facilities), and 15332 (infill projects).

**ACTION REQUESTED OF THE CITY COUNCIL**

Staff Recommends That The City Council Adopt The Following:

- 1) Resolution Conditionally Approving A Final Map For Tract No. 8191 Located At 0 Wood Street For A Five Lot Subdivision For Kask Development LLC; And
- 2) Resolution Authorizing The City Administrator Or Designee To Enter Into A Subdivision Improvement Agreement With Kask Development LLC For Deferred Construction Of Public Infrastructure Improvements As A Condition To Final Map Approval For Tract No. 8191 Located At 0 Wood Street.

For questions regarding this report, please contact Gus Amirzehni, Division Manager, Engineering Design and Right of Way at 510-238-6601.

Respectfully submitted,



BROOKE A. LEVIN  
Director, Oakland Public Works

Reviewed by:  
Michael J. Neary, P.E.,  
Assistant Director / City Engineer  
OPW, Bureau of Engineering and Construction

Reviewed by:  
Gus Amirzehni, P.E., Division Manager  
Engineering Design and Right of Way

Prepared by:  
Kevin Kashi, Supervising Civil Engineer  
Engineering Design and Right of Way

2016 FEB 18 PM 2:51

# OAKLAND CITY COUNCIL

## RESOLUTION NO. \_\_\_\_\_ C.M.S.

### RESOLUTION CONDITIONALLY APPROVING A FINAL MAP FOR TRACT NO. 8191 LOCATED AT 0 WOOD STREET FOR A TEN LOT SUBDIVISION FOR KASK DEVELOPMENT LLC

**WHEREAS**, Kask Development LLC, a California limited liability company (no. 201505810061) (“Subdivider”) is the subdivider of nine (9) parcels identified by the Alameda County Assessor as APNs 007-0551-014, 007-0551-015, 007-0551-016, and 007-0551-017, and by the Alameda County Clerk-Recorder as Tract No. 8191, and by the City of Oakland as 0 Wood Street; and

**WHEREAS**, the Subdivider has acquired by purchase for valuable consideration the real property comprising Tract No. 8191 through a grant deed, series no. 2014107977, recorded May 6, 2014, by the Alameda County Clerk-Recorder; and

**WHEREAS**, said seven (7) parcels are comprised of a portion of Block F of the Map entitled “Map of Resubdivision of Blocks C and F, Garden Tract Homestead”, recorded by the Alameda County Clerk-Recorder on May 26, 1890 in Book 8 of maps, Page 24; and

**WHEREAS**, the Subdivider applied to the City of Oakland for a Tentative Tract Map (TTM 8191) to subdivide said platted land, which proposed:

- the resubdivision of the site into ten (10) lots for future construction of ten single family townhouses; and

**WHEREAS**, on September 3, 2014, the City Planning Commission approved the Tentative Tract Map for Tract No. 8191 and the land use entitlements (PLN14110), and affirmed staff’s environmental determination that the project is exempt from CEQA pursuant to Sections 15183 (projects consistent with a community plan, general plan, or zoning), 15301 (existing facilities), and 15332 (infill projects) of the CEQA Guidelines; and

**WHEREAS**, the Secretary of the Planning Commission of the City of Oakland has certified that the Planning Commission approved the Tentative Map for Tract No. 8191 upon which said Final Map is based; and

**WHEREAS**, the City Engineer of the City of Oakland has determined that

- the Final Map for Tract No. 8191, delineated diagrammatically in *Exhibit A* attached hereto and incorporated herein, is substantially the same as the Tentative Map approved by the Planning Commission; and

- the Final Map for Tract No. 8191 complies in all manners with the provisions of California Government Code sections 66410 et seq. (Subdivision Map Act) and the City of Oakland's local subdivision ordinance (Oakland Municipal Code, Title 16 - Subdivisions); and

**WHEREAS**, pursuant to California Business and Professions Code section 6731, the City Surveyor has further determined that the Final Map is technically correct and accurately delineates the proposed metes and bounds of the property boundaries separating the proposed five (5) lots, the limits of which have been established by a field boundary survey performed by a competent Land Surveyor, who is licensed by the State of California to practice land surveying, and can be re-established from the monuments, property corners, radii, bearings, and distances shown on the Final Map for Tract No. 8191; and

**WHEREAS**, the Subdivider has employed a competent design professional, who is licensed by the State of California to practice civil engineering, to prepare plans and specifications for the construction of required surface and subsurface public infrastructure improvements in the public right of way; and

**WHEREAS**, through a separate companion Resolution, staff is seeking authorization to enter into a Subdivision Improvement Agreement attached hereto as *Exhibit B* and incorporated herein with the Subdivider pursuant to Government Code section 66462 and Oakland Municipal Code section 16.20.100, as a condition precedent to approval of the Final Map for Tract No. 8191, to assure the timely construction, unconditional warrantee, and prescribed maintenance of all required public infrastructure improvements; and

**WHEREAS**, pursuant to Government Code section 66499 et seq. and Oakland Municipal Code section 16.20.100, the Subdivider has deposited adequate security in the form of surety bonds to secure the Subdivider's performance of the required public infrastructure improvements identified in the Subdivision Improvement Agreement; and

**WHEREAS**, the City's approval of a final subdivision map is a ministerial action that is exempt from the requirements of CEQA pursuant to Public Resources Code section 21080(b)(1) and CEQA Guidelines section 15268; now, therefore, be it

**RESOLVED**: That the Final Map for Tract No. 8191 conforms to all the requirements in Government Code sections 66410 et seq. (Subdivision Map Act), Title 16 of the Oakland Municipal Code, and CEQA, and is hereby conditionally approved; and be it

**FURTHER RESOLVED**: That the Final Map conditioned upon completion to the satisfaction of the City Engineer of public infrastructure improvements, as required by the Subdivision Improvement Agreement is approved; and be it

**FURTHER RESOLVED**: That the Subdivider shall be responsible until the expiration of the warrantee period for the installation, maintenance, repair, and removal of all infrastructure improvements, including but not limited to roadway pavement, sidewalks, curbs, gutters, trees and landscaping, irrigation, electrical lighting, sanitary sewer piping, and storm water piping, but

excepting from said responsibility infrastructure improvements that are otherwise regulated by California Public Utilities Commission; and be it

**FURTHER RESOLVED:** That the hereinabove conditions shall be binding upon the Subdivider and its successors or assigns, affiliated companies or corporations, parent companies or corporations, or partners; and be it

**FURTHER RESOLVED:** That failure by the Subdivider to comply in all aspects with the Subdivision Improvement Agreement shall void approval of the Final Map and shall revert the original parcels comprising Tract No. 8191 to acreage; and be it

**FURTHER RESOLVED:** That the City Engineer is hereby authorized to endorse the Final Map for Tract No. 8191; and be it

**FURTHER RESOLVED:** That the City Clerk of the City of Oakland is hereby authorized to endorse the Final Map for Tract No. 8191 upon its execution by the City Engineer; and be it

**FURTHER RESOLVED:** That the City Engineer is hereby authorized to cause the fully executed Final Map for Tract No. 8191 to be filed with the Alameda County Clerk-Recorder for recordation; and be it

**FURTHER RESOLVED:** That this Resolution shall be effective upon its adoption by sufficient affirmative votes of the elected members of Council of the City of Oakland, as provided in the Charter of the City of Oakland.

IN COUNCIL, OAKLAND, CALIFORNIA, \_\_\_\_\_

PASSED BY THE FOLLOWING VOTE:

AYES - BROOKS, CAMPBELL WASHINGTON, GALLO, GUILLEN, KALB, KAPLAN, REID AND PRESIDENT GIBSON McELHANEY

NOES -

ABSENT -

ABSTENTION -

ATTEST: \_\_\_\_\_

LaTonda Simmons  
City Clerk and Clerk of the Council  
of the City of Oakland, California

**Exhibit A**  
**Tract Map 8191**



**OWNER'S STATEMENT:**

THE UNDERSIGNED HEREBY STATES THAT IT IS THE OWNER OF THE LAND DELINEATED AND EMBRACED WITHIN THE EXTERIOR BOUNDARY LINES ON THE HEREIN EMBODIED TRACT MAP ENTITLED "TRACT MAP 8191, CITY OF OAKLAND, COUNTY OF ALAMEDA, STATE OF CALIFORNIA," THAT SAID OWNER ACQUIRED TITLE TO SAID LAND BY VIRTUE OF THE GRANT DEED RECORDED MAY 06, 2014 UNDER SERIES NO. 2014-107977 IN THE OFFICIAL RECORDS OF ALAMEDA COUNTY, STATE OF CALIFORNIA; THAT SAID OWNER CONSENTS TO THE PREPARATION AND FILING OF THIS TRACT MAP.

THE UNDERSIGNED ALSO HEREBY STATES THAT:

THE AREAS IN LOT 3 AND LOT 6, DESIGNATED AS "P.A.U.E.-3" AND "P.A.U.E.-6" (PRIVATE ACCESS AND UTILITY EASEMENTS) ARE NON-EXCLUSIVE EASEMENTS AND ARE HEREBY RESERVED FOR THE PURPOSE OF INGRESS AND EGRESS OF PEDESTRIANS AND VEHICLES, EMERGENCY VEHICLE ACCESS, CONSTRUCTING AND MAINTAINING PRIVATE UTILITIES, SEWERS, STORM DRAINS AND ALL APPURTENANCES THERETO FOR THE BENEFIT OF THE OWNER(S) OF LOTS 3, 4, 5 AND 6. THESE AREAS SHALL BE KEPT FREE OF PARKED VEHICLES, OBSTRUCTIONS AND AVAILABLE FOR VEHICULAR ACCESS AT ALL TIMES. CONSTRUCTION AND MAINTENANCE WITHIN SAID EASEMENTS SHALL BE SHARED EQUALLY AMONG THE OWNER(S) OF LOTS 3, 4, 5 AND 6, THEIR HEIRS, EXECUTORS, ADMINISTRATORS, SUCCESSORS AND ASSIGNS.

THE AREAS IN LOT 7 AND LOT 10, DESIGNATED AS "P.A.U.E.-7" AND "P.A.U.E.-10" (PRIVATE ACCESS AND UTILITY EASEMENTS) ARE NON-EXCLUSIVE EASEMENTS AND ARE HEREBY RESERVED FOR THE PURPOSE OF INGRESS AND EGRESS OF PEDESTRIANS AND VEHICLES, EMERGENCY VEHICLE ACCESS, CONSTRUCTING AND MAINTAINING PRIVATE UTILITIES, SEWERS, STORM DRAINS AND ALL APPURTENANCES THERETO FOR THE BENEFIT OF THE OWNER(S) OF LOTS 7, 8 AND 10. THESE AREAS SHALL BE KEPT FREE OF PARKED VEHICLES, OBSTRUCTIONS AND AVAILABLE FOR VEHICULAR ACCESS AT ALL TIMES. CONSTRUCTION AND MAINTENANCE WITHIN SAID EASEMENTS SHALL BE SHARED EQUALLY AMONG THE OWNER(S) OF LOTS 7, 8 AND 10, THEIR HEIRS, EXECUTORS, ADMINISTRATORS, SUCCESSORS AND ASSIGNS.

OWNER:  
KASK DEVELOPMENT, LLC, A CALIFORNIA LIMITED LIABILITY COMPANY

KATHY KUHNER, MANAGING MEMBER  
OWNER OF DOGTOWN DEVELOPMENT

**OWNER'S ACKNOWLEDGEMENT:**

A NOTARY PUBLIC OR OTHER OFFICER COMPLETING THIS CERTIFICATE VERIFIES ONLY THE IDENTITY OF THE INDIVIDUAL WHO SIGNED THE DOCUMENT TO WHICH THIS CERTIFICATE IS ATTACHED, AND NOT THE TRUTHFULNESS, ACCURACY, OR VALIDITY OF THE DOCUMENT.

STATE OF CALIFORNIA  
COUNTY OF \_\_\_\_\_  
ON \_\_\_\_\_ BEFORE ME,

A NOTARY PUBLIC IN AND FOR SAID COUNTY AND STATE, PERSONALLY APPEARED  
KATHY KUHNER

WHO PROVED TO ME ON THE BASIS OF SATISFACTORY EVIDENCE TO BE THE PERSON WHOSE NAME IS SUBSCRIBED TO THE WITHIN INSTRUMENT AND ACKNOWLEDGED TO ME THAT SHE EXECUTED THE SAME IN HER AUTHORIZED CAPACITY, AND THAT BY HER SIGNATURE ON THE INSTRUMENT, THE PERSON, OR THE ENTITY UPON BEHALF OF WHICH THE PERSON ACTED, EXECUTED THE INSTRUMENT.

I CERTIFY UNDER PENALTY OF PERJURY UNDER THE LAWS OF THE STATE OF CALIFORNIA THAT THE FOREGOING IS TRUE AND CORRECT.

WITNESS MY HAND AND OFFICIAL SEAL.

NOTARY PUBLIC

NAME: \_\_\_\_\_

MY COMMISSION EXPIRES: \_\_\_\_\_ COMMISSION NUMBER: \_\_\_\_\_

PRINCIPAL COUNTY OF BUSINESS: \_\_\_\_\_

**SURVEYOR'S STATEMENT:**

THIS MAP WAS PREPARED BY ME OR UNDER MY DIRECTION AND IS BASED UPON A FIELD SURVEY IN CONFORMANCE WITH THE REQUIREMENTS OF THE SUBDIVISION MAP ACT AND LOCAL ORDINANCE AT THE REQUEST OF KATHY KUHNER IN APRIL OF 2014.

I HEREBY STATE THAT THIS TRACT MAP SUBSTANTIALLY CONFORMS TO THE APPROVED OR CONDITIONALLY APPROVED TENTATIVE TRACT MAP. IF ANY, I HEREBY STATE THAT THE MONUMENTS ARE OF THE CHARACTER AND OCCUPY THE POSITIONS INDICATED AND THAT THE MONUMENTS ARE SUFFICIENT TO ENABLE THE SURVEY TO BE RETRACED.



MICHAEL J. FOSTER, L.S. 7170  
DATE: \_\_\_\_\_

**CITY SURVEYOR'S STATEMENT:**

I, OLBERT E. HAYES, CITY SURVEYOR, HAVING BEEN AUTHORIZED TO PERFORM THE FUNCTIONS OF THE CITY SURVEYOR OF THE CITY OF OAKLAND, COUNTY OF ALAMEDA, STATE OF CALIFORNIA, DO HEREBY CERTIFY THAT I HAVE EXAMINED THE HEREON EMBODIED TRACT MAP ENTITLED "TRACT MAP 8191, CITY OF OAKLAND, COUNTY OF ALAMEDA, STATE OF CALIFORNIA."

I AM SATISFIED THAT THE TRACT MAP IS TECHNICALLY CORRECT.

IN WITNESS WHEREOF, I HAVE HEREUNTO SET MY HAND THIS \_\_\_\_\_ DAY OF \_\_\_\_\_, 2016.

OLBERT E. HAYES, P.L.S. NO. 4700  
CITY SURVEYOR  
CITY OF OAKLAND, ALAMEDA COUNTY  
STATE OF CALIFORNIA



**CITY PLANNING COMMISSION'S STATEMENT:**

I HEREBY STATE THAT THE PLANNING COMMISSION OF THE CITY OF OAKLAND APPROVED ON APRIL 1, 2015, THE TENTATIVE MAP OF "TRACT NO. 8191, UPON WHICH THIS FINAL MAP IS BASED.

DATED \_\_\_\_\_

ROBERT MERCAMP  
SECRETARY OF THE CITY PLANNING COMMISSION

**BENEFICIARY'S STATEMENT:**

THE UNDERSIGNED, CALIFORNIA BANK OF COMMERCE, AS BENEFICIARY BY VIRTUE OF THE DEED OF TRUST RECORDED DECEMBER 4, 2015, UNDER SERIES NUMBER 2015-320271, OFFICIAL RECORDS OF ALAMEDA COUNTY, DOES HEREBY CONSENT TO THE PREPARATION AND RECORDATION OF THE HEREIN EMBODIED MAP OF TRACT 8191.

IN WITNESS WHEREOF, THE UNDERSIGNED,  
HAVE/HAS EXECUTED THIS STATEMENT THIS \_\_\_\_\_ DAY OF \_\_\_\_\_, 2016.

BY: \_\_\_\_\_ BY: \_\_\_\_\_  
NAME: \_\_\_\_\_ NAME: \_\_\_\_\_  
TITLE: \_\_\_\_\_ TITLE: \_\_\_\_\_

**BENEFICIARY'S ACKNOWLEDGEMENT**

STATE OF CALIFORNIA  
COUNTY OF \_\_\_\_\_

ON \_\_\_\_\_ BEFORE ME,

A NOTARY PUBLIC IN AND FOR SAID COUNTY AND STATE, PERSONALLY APPEARED

WHO PROVED TO ME ON THE BASIS OF SATISFACTORY EVIDENCE TO BE THE PERSON(S) WHOSE NAME(S) IS/ARE SUBSCRIBED TO THE WITHIN INSTRUMENT AND ACKNOWLEDGED TO ME THAT HE/SHE/ THEY EXECUTED THE SAME IN HIS/HER/THEIR AUTHORIZED CAPACITIES, AND THAT BY HIS/HER/ THEIR SIGNATURE(S) ON THE INSTRUMENT, THE PERSON(S), OR THE ENTITY UPON BEHALF OF WHICH THE PERSON ACTED, EXECUTED THE INSTRUMENT.

I CERTIFY UNDER PENALTY OF PERJURY UNDER THE LAWS OF THE STATE OF CALIFORNIA THAT THE FOREGOING IS TRUE AND CORRECT.

WITNESS MY HAND AND OFFICIAL SEAL

NOTARY PUBLIC

NAME: \_\_\_\_\_

MY COMMISSION EXPIRES: \_\_\_\_\_ COMMISSION NUMBER: \_\_\_\_\_

PRINCIPAL COUNTY OF BUSINESS: \_\_\_\_\_

**CITY CLERK'S STATEMENT:**

I, THE UNDERSIGNED, LATONDA SIMMONS, CITY CLERK AND CLERK OF THE CITY COUNCIL OF THE CITY OF OAKLAND, COUNTY OF ALAMEDA, STATE OF CALIFORNIA, DO HEREBY STATE THAT THIS MAP, CONSISTING OF 2 SHEETS AND ENTITLED "TRACT MAP 8191" WAS PRESENTED TO SAID COUNCIL, AS PROVIDED BY LAW AT A REGULAR MEETING HELD ON THE \_\_\_\_\_ DAY OF \_\_\_\_\_, 2015 AND THAT SAID COUNCIL DID THEREUPON APPROVE SAID MAP.

I FURTHER STATE THAT ALL AGREEMENTS AND SURETY AS REQUIRED BY LAW TO ACCOMPANY THE MAP HAVE BEEN APPROVED BY THE CITY COUNCIL OF THE CITY OF OAKLAND AND ARE FILED IN MY OFFICE.

IN WITNESS WHEREOF, I HAVE HEREUNTO SET MY HAND THIS \_\_\_\_\_ DAY OF \_\_\_\_\_, 2015.

LATONDA SIMMONS, CITY CLERK AND CLERK OF THE COUNCIL  
OF THE CITY OF OAKLAND, COUNTY OF ALAMEDA,  
STATE OF CALIFORNIA

**CITY ENGINEER'S STATEMENT:**

I, MICHAEL J. NEARY, CITY ENGINEER, HAVING BEEN AUTHORIZED TO PERFORM THE FUNCTIONS OF THE CITY ENGINEER OF THE CITY OF OAKLAND, COUNTY OF ALAMEDA, STATE OF CALIFORNIA, FOR THE PURPOSE OF REVIEWING SUBDIVISION MAPS, DO HEREBY CERTIFY THAT I HAVE EXAMINED THE HEREON EMBODIED TRACT MAP ENTITLED "TRACT MAP 8191, CITY OF OAKLAND, COUNTY OF ALAMEDA, STATE OF CALIFORNIA," THAT THE SUBDIVISION AS SHOWN UPON SAID TRACT MAP IS SUBSTANTIALLY THE SAME AS THAT APPEARING ON THE TENTATIVE TRACT MAP AND ANY APPROVED ALTERATIONS THEREOF; THAT SAID TRACT MAP COMPLIES WITH ALL PROVISIONS OF THE SUBDIVISION MAP ACT OF THE GOVERNMENT CODE AND THE LOCAL ORDINANCES APPLICABLE AT THE TIME OF THE TENTATIVE TRACT MAP.

IN WITNESS WHEREOF, I HAVE HEREUNTO SET MY HAND THIS \_\_\_\_\_ DAY OF \_\_\_\_\_, 2015.

MICHAEL J. NEARY, R.C.E. NO. 38547  
CITY ENGINEER  
CITY OF OAKLAND, ALAMEDA COUNTY  
STATE OF CALIFORNIA



**CLERK OF THE BOARD OF SUPERVISORS STATEMENT:**

I, ANIKA CAMPBELL-BELTON, CLERK OF THE BOARD OF SUPERVISORS OF THE COUNTY OF ALAMEDA, STATE OF CALIFORNIA, DO HEREBY STATE THAT CERTIFICATES HAVE BEEN FILED AND DEPOSITS HAVE BEEN MADE IN CONFORMANCE WITH THE REQUIREMENTS OF SECTION 66492 AND 66493 OF THE GOVERNMENT CODE OF THE STATE OF CALIFORNIA.

DATED: \_\_\_\_\_

ANIKA CAMPBELL-BELTON, CLERK OF THE BOARD  
OF SUPERVISORS, COUNTY OF ALAMEDA, STATE OF  
CALIFORNIA

BY: \_\_\_\_\_  
DEPUTY

**RECORDER'S STATEMENT:**

FILED THIS \_\_\_\_\_ DAY OF \_\_\_\_\_, 2016, AT \_\_\_\_\_ M. IN BOOK  
OF PARCEL MAPS, AT PAGE \_\_\_\_\_, AT THE REQUEST OF CHICAGO TITLE COMPANY.

STEVE MANNING  
COUNTY RECORDER

BY: \_\_\_\_\_  
DEPUTY COUNTY RECORDER

**TRACT MAP NO. 8191**

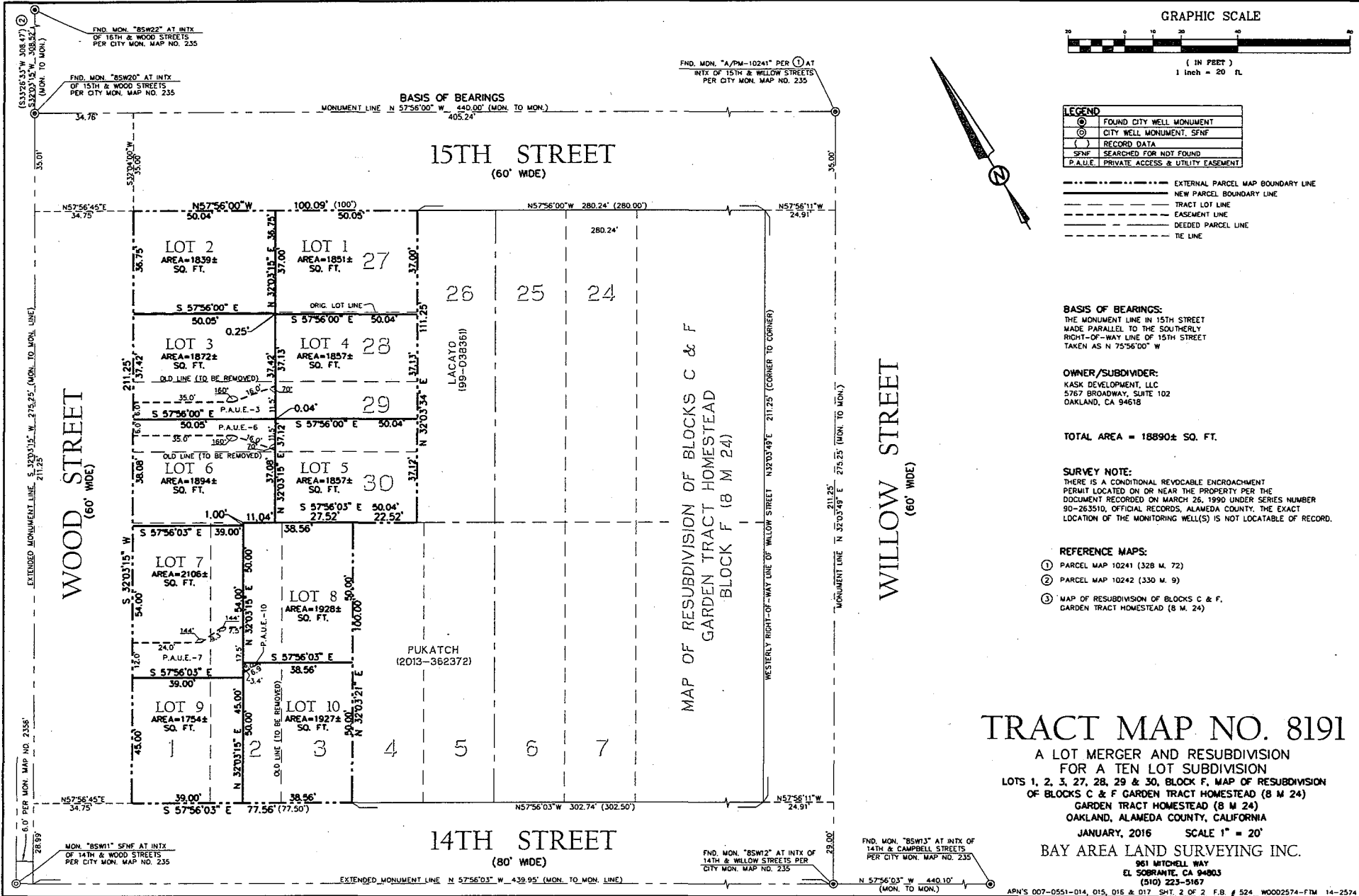
A LOT MERGER AND RESUBDIVISION  
FOR A TEN LOT SUBDIVISION

LOTS 1, 2, 3, 27, 28, 29 & 30, BLOCK F, MAP OF RESUBDIVISION  
OF BLOCKS C & F GARDEN TRACT HOMESTEAD (8 M 24)  
CITY OF OAKLAND, ALAMEDA COUNTY, CALIFORNIA

JANUARY, 2016

BAY AREA LAND SURVEYING INC.

961 MITCHELL WAY  
EL SOBRANTE, CA 94803  
(510) 223-5167



**Exhibit B**  
**Subdivision Improvement Agreement**

**RECORDING REQUESTED BY AND  
WHEN RECORDED MAIL TO:**

**City of Oakland  
Public Works Department  
Dalziel Administration Building  
250 Frank H. Ogawa Plaza – 4th Floor  
Oakland, CA 94612  
Attention: City Engineer**

This document is exempt from payment  
of a recording fee pursuant to California  
Government Code section 27383.

SPACE ABOVE FOR RECORDER'S USE

**SUBDIVISION IMPROVEMENT AGREEMENT**

**Deferred Construction of Public Infrastructure Improvements**

**0 Wood Street**

**Final Map No. 8191**

This SUBDIVISION IMPROVEMENT AGREEMENT (“**Agreement**”), dated as of \_\_\_\_\_, 2015 (“**Effective Date**”), is entered into by and between the City of Oakland, a California municipal corporation (“**CITY**”), and Kask Development LLC, a California limited liability company (no. 201505810061) (“**SUBDIVIDER**”), with reference to the following facts and circumstances:

**RECITALS**

- A. SUBDIVIDER is the owner in fee title and subdivider of nine (9) lots located within the corporate limits of the CITY, which are identified by the Alameda County Assessor as parcel numbers 007-0551-014, 007-0551-015, 007-0551-016, and 007-0551-017, and by the Alameda County Clerk-Recorder as Tract No. 8191, and by the City of Oakland as 0 Wood Street.
- B. SUBDIVIDER has presented a proposed Final Map to the City, identified as Final Map No. 8191, which proposes a subdivision of previously subdivided lots of this platted land into ten (10) developable micro-lots (“**Final Map**”).
- C. As a condition precedent to the CITY’s approval of the proposed Final Map, the CITY requires the construction of public infrastructure improvements off-site in the CITY right-of-way that customarily include, but are not limited to, grading, paving, striping and lettering, curbs, gutters and sidewalks, trees, landscaping and irrigation, retaining walls, storm drains and sanitary sewers, street name and public transportation signs, survey monuments, electricity, communication, water, and natural gas utility mains and branch

pipng and wiring, fire hydrants, street light electroliers, traffic control and curb parking signs, signals and meters, and all appurtenances thereto ("**Public Infrastructure Improvements**").

- D. SUBDIVIDER has asked the CITY and local public utility companies to accept the permanent maintenance of the required Public Infrastructure Improvements shown on the construction plans accompanying permit number PX1500028 and included in *Exhibit A*, attached hereto and incorporated herein.
- E. Construction of the required Public Infrastructure Improvements, however, has not commenced nor has it been accepted by the CITY. Consequently and in consideration of the approval of the proposed Parcel Map and acceptance of the irrevocable offers of dedication of public right-of-way and easements and acceptance of the permanent maintenance of the required Public Infrastructure Improvements, the parties desire to establish an Agreement binding the SUBDIVIDER to complete the required improvements pursuant to the terms and conditions set forth herein.

### **AGREEMENT**

**ACCORDINGLY**, for good and valuable consideration, the receipt and adequacy of which are hereby acknowledged, the CITY and SUBDIVIDER agree as follows:

**1. Approval of Final Map No. 8191**

Approval of Final Map No. 8191 by the CITY shall be conditioned upon recordation of this Agreement with the Alameda County Recorder, as well as SUBDIVIDER's satisfactory performance of its obligations specified in this Agreement, as determined by the CITY.

**2. Construction of Public Infrastructure Improvements**

SUBDIVIDER shall construct all required off-site and on-site Public Infrastructure Improvements in strict accordance with all permits, specifications, plans and applicable CITY standards and performance criteria as specified in *Exhibit A* and set forth below in Section 3, Special Conditions.

**3. Special Conditions**

SUBDIVIDER shall comply with the special conditions as follows:

**A.** The Public Infrastructure Improvements shall conform to the performance criteria specified in Oakland Municipal Code Chapter 16.16 – Design Standards and in Standard Details for Public Works Construction and Standard Specifications for Public Works Construction, current editions.

**B.** The time duration for the completion of required Public Infrastructure Improvements, as set forth in Section 4 below, shall include allowance for construction workday delays attributable to consecutive and intermittent inclement weather, as has been recorded by the United States Weather Bureau for the CITY and surrounding area and seasonally averaged

for the previous ten years.

C. Hours, days, and months of operation and control of public nuisance conditions for the construction of required Public Infrastructure Improvements shall conform to the requirements of all CITY Conditions of Approval for the project and the Oakland Municipal Code, including section 15.04.780 and subsections 3304.6 and 3304.11. No work shall be performed on Saturdays or Sundays or holidays nor commence before 8:00 am local time nor be performed after 5:00 pm local time without the written authorization of the City Engineer.

D. Performance standards for the construction of required public infrastructure improvements shall comply with the requirements of Oakland Municipal Code chapter 17.120 and with regional, state, and federal regulations for "Best Management Practices" for erosion and sedimentation control, including a California Construction General Permit with a Storm Water Pollution Prevention Plan (SWPPP – "C6") provided by a Qualified SWPPP Developer (QSD) and monitored by a Qualified SWPPP Practitioner (QSP).

E. In order to safeguard life, public and private property, and to ensure that the work will be carried out in an orderly manner in conformance with all regulations and without creating a public nuisance, the City Engineer may add to, remove, or change these Special Conditions from time to time during the duration of the permit as he or she deems reasonably necessary.

#### 4. Completion of Public Infrastructure Improvements

A. All construction of required Public Infrastructure Improvements shall be completed by SUBDIVIDER within one (1) year of the Effective Date of this Agreement, except those required improvements for which another completion date is stated in *Exhibit A* or set forth above in Section 3, Special Conditions. Construction shall not be deemed complete until the public infrastructure permit has received a final inspection sign-off by the city inspector, an unconditional Letter of Completion, signed and stamped by the SUBDIVIDER's engineer, has been received by the CITY, and an unconditional Letter of Completion has been issued by the City Engineer.

B. The City Engineer may extend the time for completion of the required public infrastructure improvements upon demonstration of good cause. The City Engineer shall be the sole and final judge as to whether or not good cause has been shown to entitle SUBDIVIDER to an extension under this Section 4B.

C. An extension may be granted without notice to SUBDIVIDER's surety, and extensions so granted shall not relieve the surety's liability on any of the bonds required by this Agreement.

D. In the event that an extension is granted, SUBDIVIDER agrees to promptly extend the term of all surety bonds securing its performance under this Agreement, and/or provide additional bonds or other surety acceptable to the CITY. All such bonds and/or other surety are subject to review and approval by the City Attorney for legal sufficiency, and if no bonds or other surety acceptable to the City Attorney are provided to secure SUBDIVIDER's performance, the extension shall be void.

**5. Acceptance of Dedications and Ownership of Public Infrastructure Improvements**

Upon final approval of the public infrastructure improvement permit and unconditional issuance of a Certificate of Completion, and all improvements required by this Agreement shall become the sole property of the CITY. The CITY will subsequently accept the permanent maintenance of these improvements as set forth below in Sections 7, Maintenance of Public Infrastructure Improvements, and 8, Guarantee of Workmanship and Warranty of Equipment, Materials, and Expertise.

**6. Responsibility for Dedications and Public Infrastructure Improvements**

Until the Certificate of Completion is unconditionally issued, SUBDIVIDER shall give good and adequate warning to the public of each and every defective or dangerous condition existing or arising within all public right-of-way and public easements offered for dedication and shall adequately protect the public from said unsafe conditions. Warning to and protection of the public shall remain the sole responsibility and expense of SUBDIVIDER until such time as the Certificate of Completion is unconditionally issued.

**7. Maintenance of Public Infrastructure Improvements**

Until one (1) year has elapsed following unconditional issuance of the Certificate of Completion, SUBDIVIDER shall maintain the construction of the required public infrastructure improvements and shall immediately perform or cause to be performed at its sole expense all necessary repairs, replacements, additions, or other corrective actions.

**8. Guarantee of Workmanship and Warranty of Equipment, Materials, and Expertise**

Until one (1) year has elapsed following the unconditional issuance of the Certificate of Completion, SUBDIVIDER warrants that the required public infrastructure improvements, including the equipment and materials provided for the required improvements, are and will be free from defects and guarantees that the construction of the required improvements is and will be free from deficiencies and that the required improvements will perform satisfactorily in accordance with the specifications, plans and applicable CITY standards and performance criteria as specified in *Exhibit A* and set forth above in Section 3, Special Conditions. SUBDIVIDER further warrants that its design professionals are competent, that their analyses are adequate, and that their designs will meet or exceed the applicable CITY standards and performance criteria as specified in *Exhibit A* and set forth above in Section 3, Special Conditions.

If at any time before the expiration of the guarantee and warranty period specified herein said designs prove to be inadequate in any respect, as determined by the City Engineer, SUBDIVIDER shall make changes at its sole expense necessary to assure conformance with said standards and criteria.

**9. Inspection of Construction**

Inspection of the construction and equipment and materials, or approval of the construction and equipment and materials inspected, or statement by any officer, agent, or employee of the CITY

indicating the construction and equipment and materials, or any part thereof, comply with the requirements and conditions of this Agreement, or acceptance of the whole or any part of the construction and materials, or payments thereof, or any combinations, or any combination, or all of these acts shall not relieve SUBDIVIDER of its obligation to fulfill this Agreement as prescribed herein; nor shall the CITY be thereby estopped from bringing any action for damages arising from the failure of SUBDIVIDER to comply with any of the requirements and conditions of this Agreement.

**10. Payment of Fees and Penalties and Accrued Interest**

Prior to issuance of the Certificate of Completion and prior to acceptance by the CITY of the on-site and off-site required public infrastructure improvements for permanent maintenance, SUBDIVIDER shall pay all fees and penalties and accrued interest to the CITY and other Public Agencies that remain unpaid. Interest on amounts owed to the CITY shall accrue at the rates set forth in its Master Fee Schedule and from the date that the fees and penalties are assessed and shall continue until full payment is received, whether or not any conditions of this Agreement are extended or modified.

**11. Reversion to Acreage**

If SUBDIVIDER fails to perform its obligations under this Agreement, SUBDIVIDER consents to the reversion to acreage of the land which is the subject of this Agreement pursuant to Government Code section 66499.16 and to bear all applicable costs.

**12. Property Acquisition**

If SUBDIVIDER is unable to acquire property required for the construction of required improvements, SUBDIVIDER agrees to execute the standard CITY Contract for Real Property Acquisition to provide for acquisition through eminent domain.

**13. Security**

SUBDIVIDER shall present to the CITY surety bonds, in a form satisfactory to the City Attorney, issued by a corporate surety authorized to issue said security in the State of California as follows:

A. Before execution of this Agreement, the following securities shall be presented:

1. **Faithful Performance Bond** in a face amount not less than Two Hundred Sixty Five thousand Dollars (**\$151,700**), which is the full amount (one-hundred percent) of the City Engineer's total estimated cost for constructing the required on-site and off-site public infrastructure improvements, to secure faithful performance of this Agreement by SUBDIVIDER; and

2. **Labor and Materials Bond** in a face amount not less than One Hundred Thirty Two Thousand and Five Hundred Dollars (**\$75,850**), which is one-half (fifty percent) of the full amount of the City Engineer's total estimated cost for constructing the required on-site and off-site public infrastructure improvements, to secure payment by SUBDIVIDER to its



contractor, subcontractors, laborers and material suppliers furnishing supervision, labor, materials and equipment engaged in the construction pursuant to this Agreement, and further to secure payment as required by the Unemployment Insurance Act.

The Faithful Performance Bond and the Labor and Materials Bond shall not be limited in duration nor stipulate a date of expiration and shall remain in effect until the unconditional issuance of the Certificate of Completion of the required public infrastructure improvements.

B. Before final approval of the public infrastructure permit, the following security shall be presented:

**Maintenance Bond** in a face amount not less than Sixty Six Thousand and Two Hundred Fifty (**\$37,925**), which is one-quarter (twenty-five percent) of the full amount of the City Engineer's total estimated cost for constructing the required on-site and off-site public infrastructure improvements, to secure faithful performance of Sections 7, Maintenance of Public Infrastructure Improvements, and 8, Guarantee of Workmanship and Warranty of Equipment, Materials, and Expertise, above. This Maintenance Bond shall remain in effect for not less than one year after the date of the unconditional issuance of the Certificate of Completion of the required public infrastructure improvements.

C. Pursuant to Government Code section 66499.4, the obligation guaranteed by each bond shall include costs and reasonable expenses and fees, including reasonable attorney fees and expert witness fees, incurred by the CITY in successfully enforcing said obligations and shall be in addition to the face amount of each bond.

D. All such bonds and/or other surety are subject to review and approval by the City Attorney for legal sufficiency, and if no bonds or other surety acceptable to the City Attorney are provided, this Agreement shall be void.

#### 14. Alternative Security

In lieu of the bonds required above in Section 13, Security, alternative securities may be substituted by SUBDIVIDER in a form provided by Government Code Section 66499.3 and subject to review and approval by the City Attorney.

#### 15. Defense, Indemnity, and Hold Harmless

A. To the maximum extent permitted by law, SUBDIVIDER shall defend (with counsel acceptable to the CITY), hold harmless, and indemnify the CITY, the Oakland City Council, and its respective officials, officers, employees, agents, representatives, and volunteers from any and all liability, claims, demands, losses (direct or indirect), lawsuits, actions, causes of action, proceeding and judgments for injury and/or damages of any kind and nature whatsoever (including legal costs, attorneys' fees, expert witness or consultant fees, City Attorney or staff time, expenses or costs) (collectively called "**Action**") arising out of, related to or caused by performance of this Agreement, including without limitation the design, construction and/or maintenance (for a period of one year following unconditional issuance of the Certificate of Completion) of the required on-site and off-site public infrastructure improvements and regardless of responsibility for negligence. The CITY may elect, in its sole and absolute discretion, to

participate in the defense of said Action, and SUBDIVIDER shall reimburse the CITY for its reasonable legal costs and attorneys' fees. Not in limitation of the foregoing, SUBDIVIDER further agrees to defend and protect the CITY, the Oakland City Council, and its respective officials, officers, employees, agents, representatives, and volunteers from all liability or claims because of, or arising out of the use of any patent or patented articles in the construction of said improvements. SUBDIVIDER waives all claims and recourse against the CITY, including, without limitation, the right of contribution for loss or damage to persons or property, arising from, growing out of, or in any way connected with or incident to the work performed or failed to be performed under this Agreement. This Defense, Indemnity, and Hold Harmless section shall survive the termination of this Agreement.

**B.** Within ten (10) calendar days of the filing of any Action as specified in subsection A above, SUBDIVIDER shall execute a Joint Defense Letter Agreement with the CITY, acceptable to the City Attorney, which memorializes the above obligations. These obligations and the Joint Defense Letter of Agreement shall survive termination, extinguishment or invalidation of this Agreement. Failure to timely execute the Joint Defense Letter Agreement does not relieve SUBDIVIDER of any of the obligations contained in this Agreement or other requirements that may be imposed by the CITY.

## **16. Insurance Required**

SUBDIVIDER shall procure and maintain for the duration of the Agreement sufficient insurance against claims for injuries to persons or damages to property that may arise from or in connection with the performance of the work hereunder by SUBDIVIDER and his agents, representatives, employees or subcontractors.

### **A. Minimum Scope of Insurance**

Coverage shall be at least as broad as:

1. Insurance Services Office Commercial General Liability coverage ("occurrence" form CG 0001).
2. Insurance Services Office form number CA 0001 covering Automobile Liability, code 1 "any auto."
3. Workers' Compensation insurance as required by the Labor Code of the State of California and Employers Liability insurance.

### **B. Minimum Limits of Insurance**

1. **Commercial General Liability** insurance, including but not limited to, Bodily Injury, Broad Form Property Damage, Contractual Liability, Operations, Products and Completed Operations, Owners and Contractors Protective Liability, and/or XCU coverage, when applicable, with limits not less than **\$2,000,000.00** combined single limit per occurrence for bodily damage, personal injury and property damage. The limits of insurance shall apply separately to this project or location. The policy shall contain a severability of interest clause or cross liability clause or the equivalent thereof.

2. **Automobile Liability** with limits not less than **\$2,000,000.00** combined single limit per accident for bodily injury and property damage.

3. **Worker's Compensation** insurance as required by the laws of the State of California with limits not less than **\$1,000,000.00**. Statutory coverage may include Employers Liability coverage. SUBDIVIDER certifies that he/she is aware of the provisions of section 3700 of the California Labor Code, which requires every employer to provide Workers' Compensation coverage, or to undertake self-insurance in accordance with the provisions of that Code. SUBDIVIDER shall comply with the provisions of section 3700 of the California Labor Code before commencing performance of the work under this Agreement and thereafter as required by that code.

4. **Professional Liability/Errors/Omissions** insurance with limits not less than **\$1,000,000.00**.

5. **Builders' Risk/Course of Construction** insurance covering all risks of loss with limits not less than the completed value of the project with no coinsurance penalty provisions. The CITY shall be named as loss payee under this policy. The insurer shall waive all rights of subrogation against the CITY.

#### **C. Deductibles and Self-Insured Retentions**

Any deductibles or self-insured retentions must be declared to and approved by the CITY. At the option of the CITY, either:

1. the insurer shall reduce or eliminate such deductibles or self-insured retentions with respect to the CITY, the Oakland City Council, and its respective officials, officers, employees, agents, representatives, and volunteers; or

2. SUBDIVIDER shall procure a bond guaranteeing payment of losses and related investigations, claim administration and defense expenses.

#### **D. Other Insurance Provisions**

The general and automobile liability policies shall contain, or be endorsed to contain, the following provisions:

1. The CITY, the Oakland City Council, and its respective officials, officers, employees, agents, representatives, and volunteers are to be covered as additional insured as respects: liability arising out of activities performed by or on behalf of SUBDIVIDER, products and completed operations of SUBDIVIDER; premises owned, occupied or used by SUBDIVIDER, or automobiles owned, leased, hired or borrowed by SUBDIVIDER. The coverage shall contain no special limitations on the scope of protection afforded to the CITY, the Oakland City Council, and its respective officials, officers, employees, agents, representatives, and volunteers.

2. SUBDIVIDER's insurance coverage shall be primary insurance as respects the CITY, the Oakland City Council, and its respective officials, officers, employees, agents, representatives, and volunteers. Any insurance or self-insurance maintained by the CITY, the Oakland City Council, and its respective officials, officers, employees, agents, representatives, and volunteers shall be excess of SUBDIVIDER's insurance and shall not contribute with it.

3. Any failure to comply with reporting provisions of the policies required by this clause, including breaches of warranties, shall not affect coverage provided to the CITY, the Oakland City Council, and its respective officials, officers, employees, agents, representatives, and volunteers.

4. SUBDIVIDER's insurance shall apply separately to each insured against whom claim is made or suit is brought, except with respect to the limits of the insurer's liability.

5. The insurer shall agree to waive all rights of subrogation against the CITY, the Oakland City Council, and its respective officials, officers, employees, agents, representatives, and volunteers for losses arising from work performed by SUBDIVIDER for the CITY.

6. Each insurance policy required by this clause shall be endorsed to state that coverage shall not be canceled, except for non-payment of premium, by either party, except after thirty (30) days prior written notice by certified mail, return receipt required, has been given to the CITY. In the event the policy is canceled for non-payment of premium, ten (10) days prior written notice, as stated above, will be given.

#### **E. Acceptability of Insurers**

If the insurance company providing coverage is licensed to do business in the State of California, the company shall have an A.M. Best rating of not less than A:VII. However, if the insurance company is not licensed to do business in California, the A.M. Best rating shall not be less than A+:X. The maximum A.M. Best rating is A++:XV.

#### **F. Verification of Coverage**

SUBDIVIDER shall furnish the CITY with certificates of insurance and with original endorsements effecting coverage required by this clause. The certificates and endorsements for each insurance policy are to be signed by a person authorized by that insurer to bind coverage on its behalf. The Commercial General Liability endorsement shall be a form CG 20 10 (or proprietary equivalent), attached to this form. The Commercial Automobile Liability endorsement shall be a form CA 20 48, attached to this document. All certificates and endorsements are to be received and approved by the CITY before work commences. The CITY reserves the right to require complete, certified copies of all required insurance policies, at any time. A STATEMENT OF ADDITIONAL INSURED ENDORSEMENT ON THE ACORD INSURANCE CERTIFICATE FORM IS INSUFFICIENT AND WILL BE REJECTED AS PROOF OF THE ADDITIONAL INSURED REQUIREMENT.

**G. Subcontractors**

SUBDIVIDER shall include all subcontractors as insured under its policies or shall furnish separate certificates and endorsements for each subcontractor. All coverage for subcontractors shall be subject to all of the requirements stated herein.

**17. Participation in Benefit Districts**

SUBDIVIDER shall participate in all Benefit Districts formed by the CITY prior to the execution of this Agreement and shall pay the prorated fee due the CITY under the terms of Benefit District or Districts as applied to the real property covered by this Agreement.

**18. Actions to Enforce**

If any action at law or in equity, including an action for declaratory relief, is brought to enforce or interpret the provisions of this Agreement, the prevailing party shall be entitled to costs and reasonable expenses and fees, including reasonable attorneys' fees and expert witness fees, in addition to any other relief to which they may be entitled.

**19. Beneficiaries, Heirs, Assigns, and Successors In Interest**

This Agreement pertains to and runs with the real property included within Final Map No. 8191, which land is expressly agreed to benefit from the privileges granted to SUBDIVIDER under this Agreement, and binds the beneficiaries, heirs, assigns, and successors in interest of SUBDIVIDER.

**20. Attachments**

The following documents are incorporated into this Agreement by reference:

CITY Permits:           Public Infrastructure – PX1500028  
                                  Planning – PLN1410  
                                  Creek Protection – N/A  
                                  Building – NA  
                                  Grading – N/A  
                                  Encroachment – NA

CITY Resolution: \_\_\_\_\_

Subdivision: Final Map No. 8191

City Engineer's Estimate of the Cost of Improvements

Insurer: \_\_\_\_\_

Surety: \_\_\_\_\_

21. **Constructive Notice**

This Agreement shall be filed for recordation in the Official Records of Alameda County within five (5) calendar days following execution by the CITY.

22. **Effective Date**

This Agreement shall be effective on the Effective Date.

22. **Miscellaneous**

A. **Counterparts.** This Agreement may be executed in any number of counterparts (including by fax, PDF or other electronic means), each of which shall be deemed an original, but all of which shall constitute one and the same instrument.

B. **Governing Law; Venue.** This Agreement shall be governed by and construed in accordance with the laws of the State of California. The parties agree that all actions or proceedings arising directly or indirectly under this Agreement shall be litigated in courts within the County of Alameda, State of California.

C. **Integration.** This Agreement contains the entire agreement between the parties with respect to the subject matter of this Agreement. Any prior correspondence, memoranda, agreements, warranties or representations relating to such subject matter are superseded in total by this Agreement. No prior drafts of this Agreement or changes from those drafts to the executed version of this Agreement shall be introduced as evidence in any litigation or other dispute resolution proceeding by either party or any other person, and no court or other body shall consider those drafts in interpreting this Agreement.

D. **Further Assurances.** The CITY and SUBDIVIDER shall execute and deliver all documents, amendments, agreements and instruments reasonably necessary or reasonably required in furtherance of this Agreement.

[ REMAINDER OF PAGE INTENTIONALLY LEFT BLANK ]

IN WITNESS WHEREOF, the CITY and SUBDIVIDER have each caused this Agreement to be duly executed on its behalf as of the Effective Date.

Authorized by City Resolution No. \_\_\_\_\_  
C.M.S., adopted \_\_\_\_\_

**CITY:**

CITY OF OAKLAND, a municipal corporation

APPROVED AS TO FORM:

\_\_\_\_\_  
OFFICE OF THE CITY ATTORNEY

By: \_\_\_\_\_  
Michael J. Neary, P.E.  
Assistant Director/City Engineer

**SUBDIVIDER\*:**

SRM Development, LLC, a California limited liability company


By: \_\_\_\_\_  
Name:  
Title:

\*Notarized acknowledgment required.

FILED  
OFFICE OF THE CITY CLERK  
OAKLAND

2016 FEB 18 PM 2:51

Approved as to Form and Legality



Office of the City Attorney

## OAKLAND CITY COUNCIL

RESOLUTION NO. \_\_\_\_\_ C.M.S.

**RESOLUTION AUTHORIZING THE CITY ADMINISTRATOR OR  
DESIGNEE TO ENTER INTO A SUBDIVISION IMPROVEMENT  
AGREEMENT WITH KASK DEVELOPMENT LLC FOR  
DEFERRED CONSTRUCTION OF PUBLIC INFRASTRUCTURE  
IMPROVEMENTS AS A CONDITION TO FINAL MAP APPROVAL  
FOR TRACT NO. 8191 LOCATED AT 0 WOOD STREET**

**WHEREAS**, Kask Development LLC, a California limited liability company (no. 201505810061) (“Subdivider”) is the subdivider of nine (9) parcels identified by the Alameda County Assessor as APNs 007-0551-014, 007-0551-015, 007-0551-016, and 007-0551-017, and by the Alameda County Clerk-Recorder as Tract No. 8191, and by the City of Oakland as 0 Wood Street; and

**WHEREAS**, the Subdivider has acquired by purchase for valuable consideration the real property comprising Tract No. 8191 through a grant deed, series no. 2014107977, recorded May 6, 2014, by the Alameda County Clerk-Recorder; and

**WHEREAS**, said seven (7) parcels are comprised of a portion of Block F of the Map entitled “Map of Resubdivision of Blocks C and F, Garden Tract Homestead”, recorded by the Alameda County Clerk-Recorder on May 26, 1890 in Book 8 of maps, Page 24; and

**WHEREAS**, the Subdivider applied to the City of Oakland for a Tentative Tract Map (TTM 8191) to subdivide said platted land, which proposed:

- the resubdivision of the site into ten (10) lots for future construction of ten single family townhouses; and

**WHEREAS**, on September 3, 2014, the City Planning Commission approved the Tentative Tract Map for Tract No. 8191 and the land use entitlements (PLN14110), and affirmed staff’s environmental determination that the project is exempt from CEQA pursuant to Sections 15183 (projects consistent with a community plan, general plan, or zoning), 15301 (existing facilities), and 15332 (infill projects) of the CEQA Guidelines; and

**WHEREAS**, the Secretary of the Planning Commission of the City of Oakland has certified that the Planning Commission approved the Tentative Map for Tract No. 8191 upon which said Final Map is based; and



**WHEREAS**, the City Engineer of the City of Oakland has determined that

- the Final Map for Tract No. 8191, delineated diagrammatically in *Exhibit A* attached hereto and incorporated herein, is substantially the same as the Tentative Map approved by the Planning Commission; and
- the Final Map for Tract No. 8191 complies in all manners with the provisions of California Government Code sections 66410 et seq. (Subdivision Map Act) and the City of Oakland's local subdivision ordinance (Oakland Municipal Code, Title 16 - Subdivisions); and

**WHEREAS**, pursuant to California Business and Professions Code section 6731, the City Surveyor has further determined that the Final Map is technically correct and accurately delineates the proposed metes and bounds of the property boundaries separating the proposed five (5) lots, the limits of which have been established by a field boundary survey performed by a competent Land Surveyor, who is licensed by the State of California to practice land surveying, and can be re-established from the monuments, property corners, radii, bearings, and distances shown on the Final Map for Tract No. 8191; and

**WHEREAS**, the Subdivider has employed a competent design professional, who is licensed by the State of California to practice civil engineering, to prepare plans and specifications for the construction of required surface and subsurface public infrastructure improvements in the public right of way; and

**WHEREAS**, through a separate companion Resolution, staff is seeking authorization to enter into a Subdivision Improvement Agreement attached hereto as *Exhibit B* and incorporated herein with the Subdivider pursuant to Government Code section 66462 and Oakland Municipal Code section 16.20.100, as a condition precedent to approval of the Final Map for Tract No. 8191, to assure the timely construction, unconditional warrantee, and prescribed maintenance of all required public infrastructure improvements; and

**WHEREAS**, pursuant to Government Code section 66499 et seq. and Oakland Municipal Code section 16.20.100, the Subdivider has deposited adequate security in the form of surety bonds to secure the Subdivider's performance of the required public infrastructure improvements identified in the Subdivision Improvement Agreement; and

**WHEREAS**, the requirements of the California Environmental Quality Act (CEQA), the Guidelines as prescribed by the Secretary of Resources, and the provisions of the Statement of Objectives, Criteria and Procedures for Implementation of the California Environmental Quality Act: City of Oakland, have been satisfied by the certification by the Planning Commission that the project is exempt from CEQA pursuant to Sections 15183 (projects consistent with a community plan, general plan, or zoning), 15301 (existing facilities), and 15332 (infill projects) of the CEQA Guidelines; now, therefore, be it

**RESOLVED:** That the City Administrator or designee is hereby authorized to enter into a Subdivision Improvement Agreement with Kask Development LLC for deferred construction of

public infrastructure improvements as a condition to final map approval for Tract No. 8191; and be it

**FURTHER RESOLVED:** That all documents related to this Resolution shall be reviewed and approved by the City Attorney’s prior to execution; and be it

**FURTHER RESOLVED:** That the City Engineer is authorized to cause the fully executed Subdivision Improvement Agreement to be filed concurrently with the fully endorsed Final Map for Tract No. 8191 for recordation by the Alameda County Clerk-Recorder; and be it

**FURTHER RESOLVED:** That this Resolution shall be effective upon its adoption by a sufficient affirmative votes of the elected members of Council of the City of Oakland, as provided in the Charter of the City of Oakland.

IN COUNCIL, OAKLAND, CALIFORNIA, \_\_\_\_\_

PASSED BY THE FOLLOWING VOTE:

AYES - BROOKS, CAMPBELL WASHINGTON, GALLO, GUILLEN, KALB, KAPLAN, REID AND PRESIDENT GIBSON McELHANEY

NOES -

ABSENT –

ABSTENTION –

ATTEST: \_\_\_\_\_  
LaTonda Simmons  
City Clerk and Clerk of the Council  
of the City of Oakland, California

**Exhibit A**  
**Tract Map 8191**

**OWNER'S STATEMENT:**

THE UNDERSIGNED HEREBY STATES THAT IT IS THE OWNER OF THE LAND DELINEATED AND EMBRACED WITHIN THE EXTERIOR BOUNDARY LINES ON THE HERIN EMBODIED TRACT MAP ENTITLED "TRACT MAP 8191, CITY OF OAKLAND, COUNTY OF ALAMEDA, STATE OF CALIFORNIA"; THAT SAID OWNER ACQUIRED TITLE TO SAID LAND BY VIRTUE OF THE GRANT DEED RECORDED MAY 06, 2014 UNDER SERIES NO. 2014-107971 IN THE OFFICIAL RECORDS OF ALAMEDA COUNTY, STATE OF CALIFORNIA; THAT SAID OWNER CONSENTS TO THE PREPARATION AND FILING OF THIS TRACT MAP.

THE UNDERSIGNED ALSO HEREBY STATES THAT:

THE AREAS IN LOT 3 AND LOT 6, DESIGNATED AS "P.A.U.E.-3" AND "P.A.U.E.-6" (PRIVATE ACCESS AND UTILITY EASEMENTS) ARE NON-EXCLUSIVE EASEMENTS AND ARE HEREBY RESERVED FOR THE PURPOSE OF INGRESS AND EGRESS OF PEDESTRIANS AND VEHICLES, EMERGENCY VEHICLE ACCESS, CONSTRUCTING AND MAINTAINING PRIVATE UTILITIES, SEWERS, STORM DRAINS AND ALL APPURTENANCES THERETO FOR THE BENEFIT OF THE OWNER(S) OF LOTS 3, 4, 5 AND 6. THESE AREAS SHALL BE KEPT FREE OF PARKED VEHICLES, OBSTRUCTIONS AND AVAILABLE FOR VEHICULAR ACCESS AT ALL TIMES. CONSTRUCTION AND MAINTENANCE WITHIN SAID EASEMENTS SHALL BE SHARED EQUALLY AMONG THE OWNER(S) OF LOTS 3, 4, 5 AND 6, THEIR HEIRS, EXECUTORS, ADMINISTRATORS, SUCCESSORS AND ASSIGNS.

THE AREAS IN LOT 7 AND LOT 10, DESIGNATED AS "P.A.U.E.-7" AND "P.A.U.E.-10" (PRIVATE ACCESS AND UTILITY EASEMENTS) ARE NON-EXCLUSIVE EASEMENTS AND ARE HEREBY RESERVED FOR THE PURPOSE OF INGRESS AND EGRESS OF PEDESTRIANS AND VEHICLES, EMERGENCY VEHICLE ACCESS, CONSTRUCTING AND MAINTAINING PRIVATE UTILITIES, SEWERS, STORM DRAINS AND ALL APPURTENANCES THERETO FOR THE BENEFIT OF THE OWNER(S) OF LOTS 7, 8 AND 10. THESE AREAS SHALL BE KEPT FREE OF PARKED VEHICLES, OBSTRUCTIONS AND AVAILABLE FOR VEHICULAR ACCESS AT ALL TIMES. CONSTRUCTION AND MAINTENANCE WITHIN SAID EASEMENTS SHALL BE SHARED EQUALLY AMONG THE OWNER(S) OF LOTS 7, 8 AND 10, THEIR HEIRS, EXECUTORS, ADMINISTRATORS, SUCCESSORS AND ASSIGNS.

OWNER:  
KASK DEVELOPMENT, LLC, A CALIFORNIA LIMITED LIABILITY COMPANY

KATHY KUHNER, MANAGING MEMBER  
OWNER OF DOGTOWN DEVELOPMENT

**OWNER'S ACKNOWLEDGEMENT:**

A NOTARY PUBLIC OR OTHER OFFICER COMPLETING THIS CERTIFICATE VERIFIES ONLY THE IDENTITY OF THE INDIVIDUAL WHO SIGNED THE DOCUMENT TO WHICH THIS CERTIFICATE IS ATTACHED, AND NOT THE TRUTHFULNESS, ACCURACY, OR VALIDITY OF THE DOCUMENT.

STATE OF CALIFORNIA

COUNTY OF \_\_\_\_\_

ON \_\_\_\_\_ BEFORE ME,

A NOTARY PUBLIC IN AND FOR SAID COUNTY AND STATE, PERSONALLY APPEARED  
KATHY KUHNER

WHO PROVED TO ME ON THE BASIS OF SATISFACTORY EVIDENCE TO BE THE PERSON WHOSE NAME IS SUBSCRIBED TO THE WITHIN INSTRUMENT AND ACKNOWLEDGED TO ME THAT SHE EXECUTED THE SAME IN HER AUTHORIZED CAPACITY, AND THAT BY HER SIGNATURE ON THE INSTRUMENT, THE PERSON, OR THE ENTITY UPON BEHALF OF WHICH THE PERSON ACTED, EXECUTED THE INSTRUMENT.

I CERTIFY UNDER PENALTY OF PERJURY UNDER THE LAWS OF THE STATE OF CALIFORNIA THAT THE FOREGOING IS TRUE AND CORRECT.

WITNESS MY HAND AND OFFICIAL SEAL.

NOTARY PUBLIC

NAME: \_\_\_\_\_

MY COMMISSION EXPIRES: \_\_\_\_\_ COMMISSION NUMBER: \_\_\_\_\_

PRINCIPAL COUNTY OF BUSINESS: \_\_\_\_\_

**SURVEYOR'S STATEMENT:**

THIS MAP WAS PREPARED BY ME OR UNDER MY DIRECTION AND IS BASED UPON A FIELD SURVEY IN CONFORMANCE WITH THE REQUIREMENTS OF THE SUBDIVISION MAP ACT AND LOCAL ORDINANCES AT THE REQUEST OF KATHY KUHNER IN APRIL OF 2014. I HEREBY STATE THAT THIS TRACT MAP SUBSTANTIALLY CONFORMS TO THE APPROVED OR CONDITIONALLY APPROVED TENTATIVE TRACT MAP, IF ANY. I HEREBY STATE THAT THE MONUMENTS ARE OF THE CHARACTER AND OCCUPY THE POSITIONS INDICATED AND THAT THE MONUMENTS ARE SUFFICIENT TO ENABLE THE SURVEY TO BE RETRACED.



MICHAEL J. FOSTER, L.S. 7170  
DATE: \_\_\_\_\_

**CITY SURVEYOR'S STATEMENT:**

I, GILBERT E. HAYES, CITY SURVEYOR, HAVING BEEN AUTHORIZED TO PERFORM THE FUNCTIONS OF THE CITY SURVEYOR OF THE CITY OF OAKLAND, COUNTY OF ALAMEDA, STATE OF CALIFORNIA, DO HEREBY CERTIFY THAT I HAVE EXAMINED THE HERON EMBODIED TRACT MAP ENTITLED "TRACT MAP 8191, CITY OF OAKLAND, COUNTY OF ALAMEDA, STATE OF CALIFORNIA."

I AM SATISFIED THAT THE TRACT MAP IS TECHNICALLY CORRECT.

IN WITNESS WHEREOF, I HAVE HEREUNTO SET MY HAND THIS \_\_\_\_\_ DAY OF \_\_\_\_\_ 2016.

GILBERT E. HAYES, P.L.S. NO. 4700  
CITY SURVEYOR  
CITY OF OAKLAND, ALAMEDA COUNTY  
STATE OF CALIFORNIA



**CITY PLANNING COMMISSION'S STATEMENT:**

I HEREBY STATE THAT THE PLANNING COMMISSION OF THE CITY OF OAKLAND APPROVED ON APRIL 1, 2015, THE TENTATIVE MAP OF "TRACT NO. 8191, UPON WHICH THIS FINAL MAP IS BASED.

DATED \_\_\_\_\_

ROBERT MERCAMP  
SECRETARY OF THE CITY PLANNING COMMISSION

**BENEFICIARY'S STATEMENT:**

THE UNDERSIGNED, CALIFORNIA BANK OF COMMERCE, AS BENEFICIARY BY VIRTUE OF THE DEED OF TRUST RECORDED DECEMBER 4, 2015, UNDER SERIES NUMBER 2015-320271, OFFICIAL RECORDS OF ALAMEDA COUNTY, DOES HEREBY CONSENT TO THE PREPARATION AND RECORDATION OF THE HERIN EMBODIED MAP OF TRACT 8191.

IN WITNESS WHEREOF, THE UNDERSIGNED, \_\_\_\_\_

HAVE/HAS EXECUTED THIS STATEMENT THIS \_\_\_\_\_ DAY OF \_\_\_\_\_, 2016.

BY: \_\_\_\_\_ NAME: \_\_\_\_\_  
BY: \_\_\_\_\_ NAME: \_\_\_\_\_  
TITLE: \_\_\_\_\_ TITLE: \_\_\_\_\_

**BENEFICIARY'S ACKNOWLEDGEMENT**

STATE OF CALIFORNIA  
COUNTY OF \_\_\_\_\_

ON \_\_\_\_\_ BEFORE ME,

A NOTARY PUBLIC IN AND FOR SAID COUNTY AND STATE, PERSONALLY APPEARED

WHO PROVED TO ME ON THE BASIS OF SATISFACTORY EVIDENCE TO BE THE PERSON(S) WHOSE NAME(S) IS/ARE SUBSCRIBED TO THE WITHIN INSTRUMENT AND ACKNOWLEDGED TO ME THAT HE/SHE/ THEY EXECUTED THE SAME IN HIS/HER/ THEIR AUTHORIZED CAPACITY(ES), AND THAT BY HIS/HER/ THEIR SIGNATURE(S) ON THE INSTRUMENT, THE PERSON(S), OR THE ENTITY UPON BEHALF OF WHICH THE PERSON ACTED, EXECUTED THE INSTRUMENT.

I CERTIFY UNDER PENALTY OF PERJURY UNDER THE LAWS OF THE STATE OF CALIFORNIA THAT THE FOREGOING IS TRUE AND CORRECT.

WITNESS MY HAND AND OFFICIAL SEAL.

NOTARY PUBLIC

NAME: \_\_\_\_\_

MY COMMISSION EXPIRES: \_\_\_\_\_ COMMISSION NUMBER: \_\_\_\_\_

PRINCIPAL COUNTY OF BUSINESS: \_\_\_\_\_

**CITY CLERK'S STATEMENT:**

I, THE UNDERSIGNED, LATONDA SIMMONS, CITY CLERK AND CLERK OF THE CITY COUNCIL OF THE CITY OF OAKLAND, COUNTY OF ALAMEDA, STATE OF CALIFORNIA, DO HEREBY STATE THAT THIS MAP, CONSISTING OF 2 SHEETS AND ENTITLED "TRACT MAP 8191" WAS PRESENTED TO SAID COUNCIL, AS PROVIDED BY LAW AT A REGULAR MEETING HELD ON THE \_\_\_\_\_ DAY OF \_\_\_\_\_, 2015 AND THAT SAID COUNCIL DID THEREUPON APPROVE SAID MAP.

I FURTHER STATE THAT ALL AGREEMENTS AND SURETY AS REQUIRED BY LAW TO ACCOMPANY THE MAP HAVE BEEN APPROVED BY THE CITY COUNCIL OF THE CITY OF OAKLAND AND ARE FILED IN MY OFFICE.

IN WITNESS WHEREOF, I HAVE HEREUNTO SET MY HAND THIS \_\_\_\_\_ DAY OF \_\_\_\_\_ 2015.

LATONDA SIMMONS, CITY CLERK AND CLERK OF THE COUNCIL  
OF THE CITY OF OAKLAND, COUNTY OF ALAMEDA,  
STATE OF CALIFORNIA

**CITY ENGINEER'S STATEMENT:**

I, MICHAEL J. NEARY, CITY ENGINEER, HAVING BEEN AUTHORIZED TO PERFORM THE FUNCTIONS OF THE CITY ENGINEER OF THE CITY OF OAKLAND, COUNTY OF ALAMEDA, STATE OF CALIFORNIA, FOR THE PURPOSE OF REVIEWING SUBDIVISION MAPS, DO HEREBY CERTIFY THAT I HAVE EXAMINED THE HERON EMBODIED TRACT MAP ENTITLED "TRACT MAP 8191, CITY OF OAKLAND, COUNTY OF ALAMEDA, STATE OF CALIFORNIA." THAT THE SUBDIVISION AS SHOWN UPON SAID TRACT MAP IS SUBSTANTIALLY THE SAME AS THAT APPEARING ON THE TENTATIVE TRACT MAP AND ANY APPROVED ALTERATIONS THEREOF; THAT SAID TRACT MAP COMPLIES WITH ALL PROVISIONS OF THE SUBDIVISION MAP ACT OF THE GOVERNMENT CODE AND THE LOCAL ORDINANCES APPLICABLE AT THE TIME OF THE TENTATIVE TRACT MAP.

IN WITNESS WHEREOF, I HAVE HEREUNTO SET MY HAND THIS \_\_\_\_\_ DAY OF \_\_\_\_\_ 2015.

MICHAEL J. NEARY, R.C.E. NO. 38547  
CITY ENGINEER  
CITY OF OAKLAND, ALAMEDA COUNTY  
STATE OF CALIFORNIA



**CLERK OF THE BOARD OF SUPERVISORS STATEMENT:**

I, ANIKA CAMPBELL-BELTON, CLERK OF THE BOARD OF SUPERVISORS OF THE COUNTY OF ALAMEDA, STATE OF CALIFORNIA, DO HEREBY STATE THAT CERTIFICATES HAVE BEEN FILED AND DEPOSITS HAVE BEEN MADE IN CONFORMANCE WITH THE REQUIREMENTS OF SECTION 66492 AND 66493 OF THE GOVERNMENT CODE OF THE STATE OF CALIFORNIA.

DATED: \_\_\_\_\_

ANIKA CAMPBELL-BELTON, CLERK OF THE BOARD  
OF SUPERVISORS, COUNTY OF ALAMEDA, STATE OF  
CALIFORNIA

BY: \_\_\_\_\_  
DEPUTY

**RECORDER'S STATEMENT:**

FILED THIS \_\_\_\_\_ DAY OF \_\_\_\_\_, 2016, AT \_\_\_\_\_ M. IN BOOK  
OF PARCEL MAPS, AT PAGE \_\_\_\_\_, AT THE REQUEST OF CHICAGO TITLE COMPANY.

STEVE MANNING  
COUNTY RECORDER

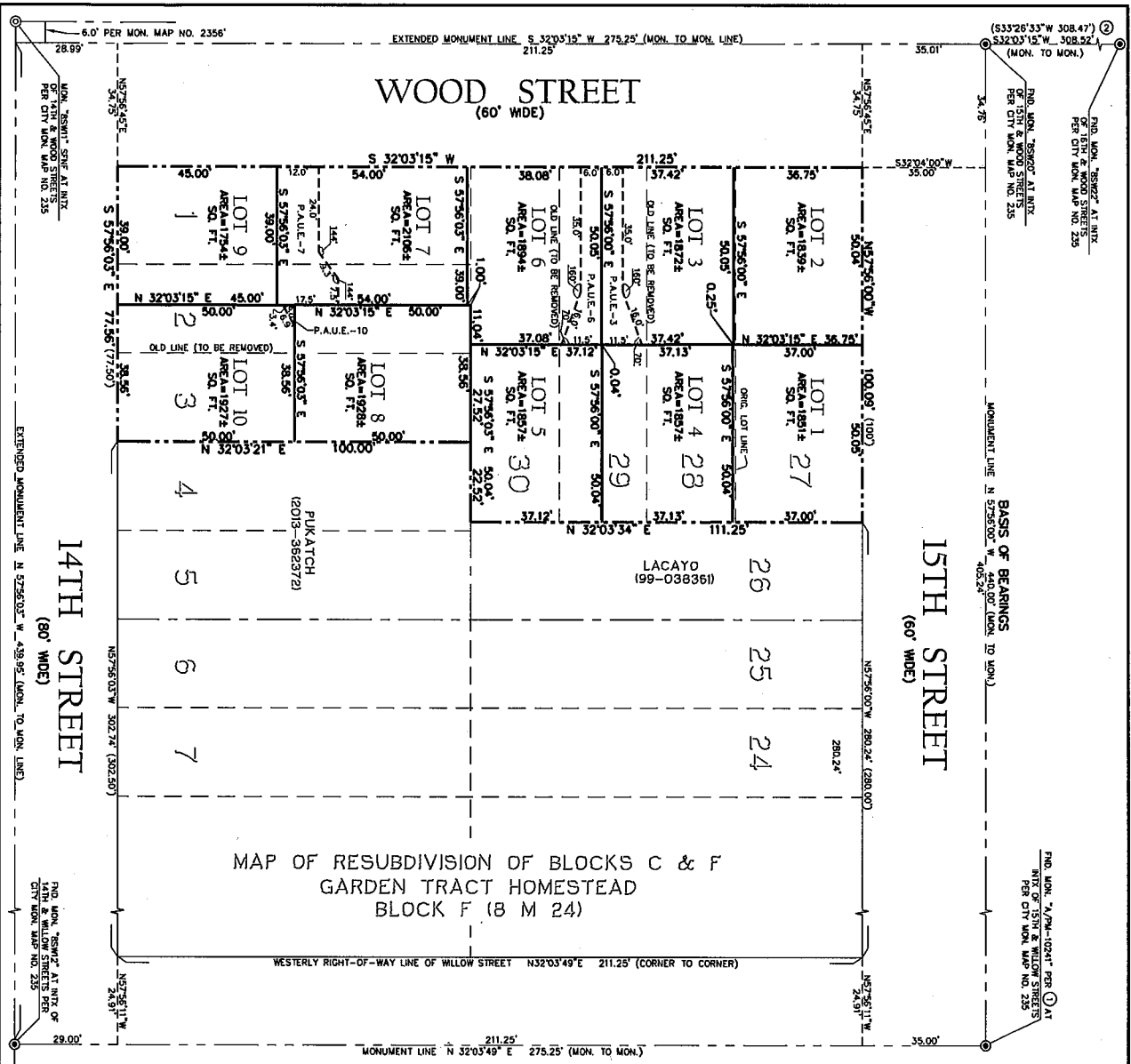
BY: \_\_\_\_\_  
DEPUTY COUNTY RECORDER

**TRACT MAP NO. 8191**

A LOT MERGER AND RESUBDIVISION  
FOR A TEN LOT SUBDIVISION  
LOTS 1, 2, 3, 27, 28, 29 & 30, BLOCK F, MAP OF RESUBDIVISION  
OF BLOCKS C & F GARDEN TRACT HOMESTEAD (8 M 24)  
CITY OF OAKLAND, ALAMEDA COUNTY, CALIFORNIA

JANUARY, 2016  
BAY AREA LAND SURVEYING INC.

951 MITCHELL WAY  
EL SOBRANTE, CA 94803  
(510) 223-5167



MAP OF RESUBDIVISION OF BLOCKS C & F  
GARDEN TRACT HOMESTEAD  
BLOCK F (8 M 24)

WILLOW STREET  
(60' WIDE)

WOOD STREET  
(60' WIDE)

14TH STREET  
(80' WIDE)

15TH STREET  
(60' WIDE)

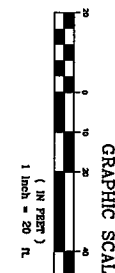
RD. MON. "SERVIC" AT INTX  
OF 15TH & WOOD STREETS  
PER CITY MON. MAP NO. 235

RD. MON. "SERVIC" AT INTX  
OF 15TH & WOOD STREETS  
PER CITY MON. MAP NO. 235

RD. MON. "SERVIC" AT INTX  
OF 14TH & WILLOW STREETS  
PER CITY MON. MAP NO. 235

RD. MON. "SERVIC" AT INTX  
OF 14TH & WILLOW STREETS  
PER CITY MON. MAP NO. 235

RD. MON. "SERVIC" AT INTX  
OF 14TH & CARRIBELL STREETS  
PER CITY MON. MAP NO. 235



**LEGEND**

①	FOUND CITY WELL MONUMENT
②	CITY WELL MONUMENT, SINE
③	RECORD DATA NOT FOUND
④	FAULT, PRIVATE ACCESS & UTILITY EASEMENT

- EXTERNAL PARCEL BOUNDARY LINE
- NEW PARCEL BOUNDARY LINE
- TRACT LOT LINE
- EASEMENT LINE
- DEDED PARCEL LINE
- TIE LINE

**BASIS OF BEARINGS:**  
THE MONUMENT LINE IN 15TH STREET  
MADE PARALLEL TO THE SOUTHERLY  
RIGHT-OF-WAY LINE OF 15TH STREET  
TAKEN AS N 75°50'07" W

**OWNER/SUBDIVIDER:**  
KASK DEVELOPMENT, LLC  
5787 BROADWAY, SUITE 102  
OAKLAND, CA 94618

TOTAL AREA = 188904 SQ. FT.

**SURVEY NOTE:**  
THERE IS A CONDITIONAL REVOCABLE ENCUMBRANCE  
IN FAVOR OF KASK DEVELOPMENT, LLC  
DOCUMENT RECORDED ON MARCH 26, 1990 UNDER  
90-483510. OFFICIAL RECORDS, ALAMEDA COUNTY. THE EXACT  
LOCATION OF THE MONITORING WELLS IS NOT LOCATABLE OF RECORD.

**REFERENCE MAPS:**

- ① PARCEL MAP 10241 (28 M. 72)
- ② PARCEL MAP 10242 (30 M. 9)
- ③ MAP OF RESUBDIVISION OF BLOCKS C & F,  
GARDEN TRACT HOMESTEAD (8 M. 24)

**TRACT MAP NO. 8191**  
A LOT MERGER AND RESUBDIVISION  
FOR A TEN LOT SUBDIVISION  
OF BLOCKS C & F GARDEN TRACT HOMESTEAD (8 M 24)  
GARDEN TRACT HOMESTEAD (8 M 24)  
OAKLAND, ALAMEDA COUNTY, CALIFORNIA  
JANUARY, 2016 SCALE 1" = 20'  
BAY AREA LAND SURVEYING INC.  
81 WILSON AVENUE  
EMERYVILLE, CA 94605  
(510) 223-5167

APN'S 007-0551-014, 015, 016 & 017 SPT. 2 OF 2 P.B. # 524 WOODSTVA-PTM 14-2374

**Exhibit B**  
**Subdivision Improvement Agreement**

**RECORDING REQUESTED BY AND  
WHEN RECORDED MAIL TO:**

**City of Oakland  
Public Works Department  
Dalziel Administration Building  
250 Frank H. Ogawa Plaza – 4th Floor  
Oakland, CA 94612  
Attention: City Engineer**

This document is exempt from payment  
of a recording fee pursuant to California  
Government Code section 27383.

SPACE ABOVE FOR RECORDER'S USE

**SUBDIVISION IMPROVEMENT AGREEMENT**

**Deferred Construction of Public Infrastructure Improvements**

**0 Wood Street**

**Final Map No. 8191**

This SUBDIVISION IMPROVEMENT AGREEMENT (“**Agreement**”), dated as of \_\_\_\_\_, 2015 (“**Effective Date**”), is entered into by and between the City of Oakland, a California municipal corporation (“**CITY**”), and Kask Development LLC, a California limited liability company (no. 201505810061) (“**SUBDIVIDER**”), with reference to the following facts and circumstances:

**RECITALS**

- A. SUBDIVIDER is the owner in fee title and subdivider of nine (9) lots located within the corporate limits of the CITY, which are identified by the Alameda County Assessor as parcel numbers 007-0551-014, 007-0551-015, 007-0551-016, and 007-0551-017, and by the Alameda County Clerk-Recorder as Tract No. 8191, and by the City of Oakland as 0 Wood Street.
- B. SUBDIVIDER has presented a proposed Final Map to the City, identified as Final Map No. 8191, which proposes a subdivision of previously subdivided lots of this platted land into ten (10) developable micro-lots (“**Final Map**”).
- C. As a condition precedent to the CITY’s approval of the proposed Final Map, the CITY requires the construction of public infrastructure improvements off-site in the CITY right-of-way that customarily include, but are not limited to, grading, paving, striping and lettering, curbs, gutters and sidewalks, trees, landscaping and irrigation, retaining walls, storm drains and sanitary sewers, street name and public transportation signs, survey monuments, electricity, communication, water, and natural gas utility mains and branch

pipng and wiring, fire hydrants, street light electroliers, traffic control and curb parking signs, signals and meters, and all appurtenances thereto (“**Public Infrastructure Improvements**”).

- D. SUBDIVIDER has asked the CITY and local public utility companies to accept the permanent maintenance of the required Public Infrastructure Improvements shown on the construction plans accompanying permit number PX1500028 and included in *Exhibit A*, attached hereto and incorporated herein.
- E. Construction of the required Public Infrastructure Improvements, however, has not commenced nor has it been accepted by the CITY. Consequently and in consideration of the approval of the proposed Parcel Map and acceptance of the irrevocable offers of dedication of public right-of-way and easements and acceptance of the permanent maintenance of the required Public Infrastructure Improvements, the parties desire to establish an Agreement binding the SUBDIVIDER to complete the required improvements pursuant to the terms and conditions set forth herein.

### **AGREEMENT**

**ACCORDINGLY**, for good and valuable consideration, the receipt and adequacy of which are hereby acknowledged, the CITY and SUBDIVIDER agree as follows:

**1. Approval of Final Map No. 8191**

Approval of Final Map No. 8191 by the CITY shall be conditioned upon recordation of this Agreement with the Alameda County Recorder, as well as SUBDIVIDER’s satisfactory performance of its obligations specified in this Agreement, as determined by the CITY.

**2. Construction of Public Infrastructure Improvements**

SUBDIVIDER shall construct all required off-site and on-site Public Infrastructure Improvements in strict accordance with all permits, specifications, plans and applicable CITY standards and performance criteria as specified in *Exhibit A* and set forth below in Section 3, Special Conditions.

**3. Special Conditions**

SUBDIVIDER shall comply with the special conditions as follows:

**A.** The Public Infrastructure Improvements shall conform to the performance criteria specified in Oakland Municipal Code Chapter 16.16 – Design Standards and in Standard Details for Public Works Construction and Standard Specifications for Public Works Construction, current editions.

**B.** The time duration for the completion of required Public Infrastructure Improvements, as set forth in Section 4 below, shall include allowance for construction workday delays attributable to consecutive and intermittent inclement weather, as has been recorded by the United States Weather Bureau for the CITY and surrounding area and seasonally averaged



for the previous ten years.

C. Hours, days, and months of operation and control of public nuisance conditions for the construction of required Public Infrastructure Improvements shall conform to the requirements of all CITY Conditions of Approval for the project and the Oakland Municipal Code, including section 15.04.780 and subsections 3304.6 and 3304.11. No work shall be performed on Saturdays or Sundays or holidays nor commence before 8:00 am local time nor be performed after 5:00 pm local time without the written authorization of the City Engineer.

D. Performance standards for the construction of required public infrastructure improvements shall comply with the requirements of Oakland Municipal Code chapter 17.120 and with regional, state, and federal regulations for "Best Management Practices" for erosion and sedimentation control, including a California Construction General Permit with a Storm Water Pollution Prevention Plan (SWPPP – "C6") provided by a Qualified SWPPP Developer (QSD) and monitored by a Qualified SWPPP Practitioner (QSP).

E. In order to safeguard life, public and private property, and to ensure that the work will be carried out in an orderly manner in conformance with all regulations and without creating a public nuisance, the City Engineer may add to, remove, or change these Special Conditions from time to time during the duration of the permit as he or she deems reasonably necessary.

#### **4. Completion of Public Infrastructure Improvements**

A. All construction of required Public Infrastructure Improvements shall be completed by SUBDIVIDER within one (1) year of the Effective Date of this Agreement, except those required improvements for which another completion date is stated in *Exhibit A* or set forth above in Section 3, Special Conditions. Construction shall not be deemed complete until the public infrastructure permit has received a final inspection sign-off by the city inspector, an unconditional Letter of Completion, signed and stamped by the SUBDIVIDER's engineer, has been received by the CITY, and an unconditional Letter of Completion has been issued by the City Engineer.

B. The City Engineer may extend the time for completion of the required public infrastructure improvements upon demonstration of good cause. The City Engineer shall be the sole and final judge as to whether or not good cause has been shown to entitle SUBDIVIDER to an extension under this Section 4B.

C. An extension may be granted without notice to SUBDIVIDER's surety, and extensions so granted shall not relieve the surety's liability on any of the bonds required by this Agreement.

D. In the event that an extension is granted, SUBDIVIDER agrees to promptly extend the term of all surety bonds securing its performance under this Agreement, and/or provide additional bonds or other surety acceptable to the CITY. All such bonds and/or other surety are subject to review and approval by the City Attorney for legal sufficiency, and if no bonds or other surety acceptable to the City Attorney are provided to secure SUBDIVIDER's performance, the extension shall be void.

**5. Acceptance of Dedications and Ownership of Public Infrastructure Improvements**

Upon final approval of the public infrastructure improvement permit and unconditional issuance of a Certificate of Completion, and all improvements required by this Agreement shall become the sole property of the CITY. The CITY will subsequently accept the permanent maintenance of these improvements as set forth below in Sections 7, Maintenance of Public Infrastructure Improvements, and 8, Guarantee of Workmanship and Warranty of Equipment, Materials, and Expertise.

**6. Responsibility for Dedications and Public Infrastructure Improvements**

Until the Certificate of Completion is unconditionally issued, SUBDIVIDER shall give good and adequate warning to the public of each and every defective or dangerous condition existing or arising within all public right-of-way and public easements offered for dedication and shall adequately protect the public from said unsafe conditions. Warning to and protection of the public shall remain the sole responsibility and expense of SUBDIVIDER until such time as the Certificate of Completion is unconditionally issued.

**7. Maintenance of Public Infrastructure Improvements**

Until one (1) year has elapsed following unconditional issuance of the Certificate of Completion, SUBDIVIDER shall maintain the construction of the required public infrastructure improvements and shall immediately perform or cause to be performed at its sole expense all necessary repairs, replacements, additions, or other corrective actions.

**8. Guarantee of Workmanship and Warranty of Equipment, Materials, and Expertise**

Until one (1) year has elapsed following the unconditional issuance of the Certificate of Completion, SUBDIVIDER warrants that the required public infrastructure improvements, including the equipment and materials provided for the required improvements, are and will be free from defects and guarantees that the construction of the required improvements is and will be free from deficiencies and that the required improvements will perform satisfactorily in accordance with the specifications, plans and applicable CITY standards and performance criteria as specified in *Exhibit A* and set forth above in Section 3, Special Conditions. SUBDIVIDER further warrants that its design professionals are competent, that their analyses are adequate, and that their designs will meet or exceed the applicable CITY standards and performance criteria as specified in *Exhibit A* and set forth above in Section 3, Special Conditions.

If at any time before the expiration of the guarantee and warranty period specified herein said designs prove to be inadequate in any respect, as determined by the City Engineer, SUBDIVIDER shall make changes at its sole expense necessary to assure conformance with said standards and criteria.

**9. Inspection of Construction**

Inspection of the construction and equipment and materials, or approval of the construction and equipment and materials inspected, or statement by any officer, agent, or employee of the CITY

indicating the construction and equipment and materials, or any part thereof, comply with the requirements and conditions of this Agreement, or acceptance of the whole or any part of the construction and materials, or payments thereof, or any combinations, or any combination, or all of these acts shall not relieve SUBDIVIDER of its obligation to fulfill this Agreement as prescribed herein; nor shall the CITY be thereby estopped from bringing any action for damages arising from the failure of SUBDIVIDER to comply with any of the requirements and conditions of this Agreement.

**10. Payment of Fees and Penalties and Accrued Interest**

Prior to issuance of the Certificate of Completion and prior to acceptance by the CITY of the on-site and off-site required public infrastructure improvements for permanent maintenance, SUBDIVIDER shall pay all fees and penalties and accrued interest to the CITY and other Public Agencies that remain unpaid. Interest on amounts owed to the CITY shall accrue at the rates set forth in its Master Fee Schedule and from the date that the fees and penalties are assessed and shall continue until full payment is received, whether or not any conditions of this Agreement are extended or modified.

**11. Reversion to Acreage**

If SUBDIVIDER fails to perform its obligations under this Agreement, SUBDIVIDER consents to the reversion to acreage of the land which is the subject of this Agreement pursuant to Government Code section 66499.16 and to bear all applicable costs.

**12. Property Acquisition**

If SUBDIVIDER is unable to acquire property required for the construction of required improvements, SUBDIVIDER agrees to execute the standard CITY Contract for Real Property Acquisition to provide for acquisition through eminent domain.

**13. Security**

SUBDIVIDER shall present to the CITY surety bonds, in a form satisfactory to the City Attorney, issued by a corporate surety authorized to issue said security in the State of California as follows:

A. Before execution of this Agreement, the following securities shall be presented:

1. **Faithful Performance Bond** in a face amount not less than Two Hundred Sixty Five thousand Dollars (**\$151,700**), which is the full amount (one-hundred percent) of the City Engineer's total estimated cost for constructing the required on-site and off-site public infrastructure improvements, to secure faithful performance of this Agreement by SUBDIVIDER; and

2. **Labor and Materials Bond** in a face amount not less than One Hundred Thirty Two Thousand and Five Hundred Dollars (**\$75,850**), which is one-half (fifty percent) of the full amount of the City Engineer's total estimated cost for constructing the required on-site and off-site public infrastructure improvements, to secure payment by SUBDIVIDER to its

contractor, subcontractors, laborers and material suppliers furnishing supervision, labor, materials and equipment engaged in the construction pursuant to this Agreement, and further to secure payment as required by the Unemployment Insurance Act.

The Faithful Performance Bond and the Labor and Materials Bond shall not be limited in duration nor stipulate a date of expiration and shall remain in effect until the unconditional issuance of the Certificate of Completion of the required public infrastructure improvements.

**B.** Before final approval of the public infrastructure permit, the following security shall be presented:

**Maintenance Bond** in a face amount not less than Sixty Six Thousand and Two Hundred Fifty (**\$37,925**), which is one-quarter (twenty-five percent) of the full amount of the City Engineer's total estimated cost for constructing the required on-site and off-site public infrastructure improvements, to secure faithful performance of Sections 7, Maintenance of Public Infrastructure Improvements, and 8, Guarantee of Workmanship and Warranty of Equipment, Materials, and Expertise, above. This Maintenance Bond shall remain in effect for not less than one year after the date of the unconditional issuance of the Certificate of Completion of the required public infrastructure improvements.

**C.** Pursuant to Government Code section 66499.4, the obligation guaranteed by each bond shall include costs and reasonable expenses and fees, including reasonable attorney fees and expert witness fees, incurred by the CITY in successfully enforcing said obligations and shall be in addition to the face amount of each bond.

**D.** All such bonds and/or other surety are subject to review and approval by the City Attorney for legal sufficiency, and if no bonds or other surety acceptable to the City Attorney are provided, this Agreement shall be void.

#### **14. Alternative Security**

In lieu of the bonds required above in Section 13, Security, alternative securities may be substituted by SUBDIVIDER in a form provided by Government Code Section 66499.3 and subject to review and approval by the City Attorney.

#### **15. Defense, Indemnity, and Hold Harmless**

**A.** To the maximum extent permitted by law, SUBDIVIDER shall defend (with counsel acceptable to the CITY), hold harmless, and indemnify the CITY, the Oakland City Council, and its respective officials, officers, employees, agents, representatives, and volunteers from any and all liability, claims, demands, losses (direct or indirect), lawsuits, actions, causes of action, proceeding and judgments for injury and/or damages of any kind and nature whatsoever (including legal costs, attorneys' fees, expert witness or consultant fees, City Attorney or staff time, expenses or costs) (collectively called "**Action**") arising out of, related to or caused by performance of this Agreement, including without limitation the design, construction and/or maintenance (for a period of one year following unconditional issuance of the Certificate of Completion) of the required on-site and off-site public infrastructure improvements and regardless of responsibility for negligence. The CITY may elect, in its sole and absolute discretion, to

participate in the defense of said Action, and SUBDIVIDER shall reimburse the CITY for its reasonable legal costs and attorneys' fees. Not in limitation of the foregoing, SUBDIVIDER further agrees to defend and protect the CITY, the Oakland City Council, and its respective officials, officers, employees, agents, representatives, and volunteers from all liability or claims because of, or arising out of the use of any patent or patented articles in the construction of said improvements. SUBDIVIDER waives all claims and recourse against the CITY, including, without limitation, the right of contribution for loss or damage to persons or property, arising from, growing out of, or in any way connected with or incident to the work performed or failed to be performed under this Agreement. This Defense, Indemnity, and Hold Harmless section shall survive the termination of this Agreement.

**B.** Within ten (10) calendar days of the filing of any Action as specified in subsection A above, SUBDIVIDER shall execute a Joint Defense Letter Agreement with the CITY, acceptable to the City Attorney, which memorializes the above obligations. These obligations and the Joint Defense Letter of Agreement shall survive termination, extinguishment or invalidation of this Agreement. Failure to timely execute the Joint Defense Letter Agreement does not relieve SUBDIVIDER of any of the obligations contained in this Agreement or other requirements that may be imposed by the CITY.

## **16. Insurance Required**

SUBDIVIDER shall procure and maintain for the duration of the Agreement sufficient insurance against claims for injuries to persons or damages to property that may arise from or in connection with the performance of the work hereunder by SUBDIVIDER and his agents, representatives, employees or subcontractors.

### **A. Minimum Scope of Insurance**

Coverage shall be at least as broad as:

1. Insurance Services Office Commercial General Liability coverage ("occurrence" form CG 0001).
2. Insurance Services Office form number CA 0001 covering Automobile Liability, code 1 "any auto."
3. Workers' Compensation insurance as required by the Labor Code of the State of California and Employers Liability insurance.

### **B. Minimum Limits of Insurance**

1. **Commercial General Liability** insurance, including but not limited to, Bodily Injury, Broad Form Property Damage, Contractual Liability, Operations, Products and Completed Operations, Owners and Contractors Protective Liability, and/or XCU coverage, when applicable, with limits not less than **\$2,000,000.00** combined single limit per occurrence for bodily damage, personal injury and property damage. The limits of insurance shall apply separately to this project or location. The policy shall contain a severability of interest clause or cross liability clause or the equivalent thereof.

2. **Automobile Liability** with limits not less than **\$2,000,000.00** combined single limit per accident for bodily injury and property damage.

3. **Worker's Compensation** insurance as required by the laws of the State of California with limits not less than **\$1,000,000.00**. Statutory coverage may include Employers Liability coverage. SUBDIVIDER certifies that he/she is aware of the provisions of section 3700 of the California Labor Code, which requires every employer to provide Workers' Compensation coverage, or to undertake self-insurance in accordance with the provisions of that Code. SUBDIVIDER shall comply with the provisions of section 3700 of the California Labor Code before commencing performance of the work under this Agreement and thereafter as required by that code.

4. **Professional Liability/Errors/Omissions** insurance with limits not less than **\$1,000,000.00**.

5. **Builders' Risk/Course of Construction** insurance covering all risks of loss with limits not less than the completed value of the project with no coinsurance penalty provisions. The CITY shall be named as loss payee under this policy. The insurer shall waive all rights of subrogation against the CITY.

#### **C. Deductibles and Self-Insured Retentions**

Any deductibles or self-insured retentions must be declared to and approved by the CITY. At the option of the CITY, either:

1. the insurer shall reduce or eliminate such deductibles or self-insured retentions with respect to the CITY, the Oakland City Council, and its respective officials, officers, employees, agents, representatives, and volunteers; or

2. SUBDIVIDER shall procure a bond guaranteeing payment of losses and related investigations, claim administration and defense expenses.

#### **D. Other Insurance Provisions**

The general and automobile liability policies shall contain, or be endorsed to contain, the following provisions:

1. The CITY, the Oakland City Council, and its respective officials, officers, employees, agents, representatives, and volunteers are to be covered as additional insured as respects: liability arising out of activities performed by or on behalf of SUBDIVIDER, products and completed operations of SUBDIVIDER; premises owned, occupied or used by SUBDIVIDER, or automobiles owned, leased, hired or borrowed by SUBDIVIDER. The coverage shall contain no special limitations on the scope of protection afforded to the CITY, the Oakland City Council, and its respective officials, officers, employees, agents, representatives, and volunteers.

2. SUBDIVIDER's insurance coverage shall be primary insurance as respects the CITY, the Oakland City Council, and its respective officials, officers, employees, agents, representatives, and volunteers. Any insurance or self-insurance maintained by the CITY, the Oakland City Council, and its respective officials, officers, employees, agents, representatives, and volunteers shall be excess of SUBDIVIDER's insurance and shall not contribute with it.

3. Any failure to comply with reporting provisions of the policies required by this clause, including breaches of warranties, shall not affect coverage provided to the CITY, the Oakland City Council, and its respective officials, officers, employees, agents, representatives, and volunteers.

4. SUBDIVIDER's insurance shall apply separately to each insured against whom claim is made or suit is brought, except with respect to the limits of the insurer's liability.

5. The insurer shall agree to waive all rights of subrogation against the CITY, the Oakland City Council, and its respective officials, officers, employees, agents, representatives, and volunteers for losses arising from work performed by SUBDIVIDER for the CITY.

6. Each insurance policy required by this clause shall be endorsed to state that coverage shall not be canceled, except for non-payment of premium, by either party, except after thirty (30) days prior written notice by certified mail, return receipt required, has been given to the CITY. In the event the policy is canceled for non-payment of premium, ten (10) days prior written notice, as stated above, will be given.

**E. Acceptability of Insurers**

If the insurance company providing coverage is licensed to do business in the State of California, the company shall have an A.M. Best rating of not less than A:VII. However, if the insurance company is not licensed to do business in California, the A.M. Best rating shall not be less than A+:X. The maximum A.M. Best rating is A++:XV.

**F. Verification of Coverage**

SUBDIVIDER shall furnish the CITY with certificates of insurance and with original endorsements effecting coverage required by this clause. The certificates and endorsements for each insurance policy are to be signed by a person authorized by that insurer to bind coverage on its behalf. The Commercial General Liability endorsement shall be a form CG 20 10 (or proprietary equivalent), attached to this form. The Commercial Automobile Liability endorsement shall be a form CA 20 48, attached to this document. All certificates and endorsements are to be received and approved by the CITY before work commences. The CITY reserves the right to require complete, certified copies of all required insurance policies, at any time. A STATEMENT OF ADDITIONAL INSURED ENDORSEMENT ON THE ACORD INSURANCE CERTIFICATE FORM IS INSUFFICIENT AND WILL BE REJECTED AS PROOF OF THE ADDITIONAL INSURED REQUIREMENT.

**G. Subcontractors**

SUBDIVIDER shall include all subcontractors as insured under its policies or shall furnish separate certificates and endorsements for each subcontractor. All coverage for subcontractors shall be subject to all of the requirements stated herein.

**17. Participation in Benefit Districts**

SUBDIVIDER shall participate in all Benefit Districts formed by the CITY prior to the execution of this Agreement and shall pay the prorated fee due the CITY under the terms of Benefit District or Districts as applied to the real property covered by this Agreement.

**18. Actions to Enforce**

If any action at law or in equity, including an action for declaratory relief, is brought to enforce or interpret the provisions of this Agreement, the prevailing party shall be entitled to costs and reasonable expenses and fees, including reasonable attorneys' fees and expert witness fees, in addition to any other relief to which they may be entitled.

**19. Beneficiaries, Heirs, Assigns, and Successors In Interest**

This Agreement pertains to and runs with the real property included within Final Map No. 8191, which land is expressly agreed to benefit from the privileges granted to SUBDIVIDER under this Agreement, and binds the beneficiaries, heirs, assigns, and successors in interest of SUBDIVIDER.

**20. Attachments**

The following documents are incorporated into this Agreement by reference:

- CITY Permits:           Public Infrastructure – PX1500028
- Planning – PLN1410
- Creek Protection – N/A
- Building – NA
- Grading – N/A
- Encroachment – NA

CITY Resolution: \_\_\_\_\_

Subdivision: Final Map No. 8191

City Engineer's Estimate of the Cost of Improvements

Insurer: \_\_\_\_\_

Surety: \_\_\_\_\_



**21. Constructive Notice**

This Agreement shall be filed for recordation in the Official Records of Alameda County within five (5) calendar days following execution by the CITY.

**22. Effective Date**

This Agreement shall be effective on the Effective Date.

**22. Miscellaneous**

**A. Counterparts.** This Agreement may be executed in any number of counterparts (including by fax, PDF or other electronic means), each of which shall be deemed an original, but all of which shall constitute one and the same instrument.

**B. Governing Law; Venue.** This Agreement shall be governed by and construed in accordance with the laws of the State of California. The parties agree that all actions or proceedings arising directly or indirectly under this Agreement shall be litigated in courts within the County of Alameda, State of California.

**C. Integration.** This Agreement contains the entire agreement between the parties with respect to the subject matter of this Agreement. Any prior correspondence, memoranda, agreements, warranties or representations relating to such subject matter are superseded in total by this Agreement. No prior drafts of this Agreement or changes from those drafts to the executed version of this Agreement shall be introduced as evidence in any litigation or other dispute resolution proceeding by either party or any other person, and no court or other body shall consider those drafts in interpreting this Agreement.

**D. Further Assurances.** The CITY and SUBDIVIDER shall execute and deliver all documents, amendments, agreements and instruments reasonably necessary or reasonably required in furtherance of this Agreement.

**[ REMAINDER OF PAGE INTENTIONALLY LEFT BLANK ]**

**IN WITNESS WHEREOF**, the CITY and SUBDIVIDER have each caused this Agreement to be duly executed on its behalf as of the Effective Date.

Authorized by City Resolution No. \_\_\_\_\_  
C.M.S., adopted \_\_\_\_\_

**CITY:**

CITY OF OAKLAND, a municipal corporation

APPROVED AS TO FORM:

\_\_\_\_\_  
OFFICE OF THE CITY ATTORNEY

By: \_\_\_\_\_  
Michael J. Neary, P.E.  
Assistant Director/City Engineer

**SUBDIVIDER\*:**

SRM Development, LLC, a California limited liability company

By: \_\_\_\_\_  
Name:  
Title:

\*Notarized acknowledgment required.